

NOTICE!!

These documents have been scanned!

Do not place un-scanned documents beneath this notice!

Do not remove this notice from this file!

GPO Jacket No. 560-102
Print Order 61540
Rise Business Services, LLC
Job=AZ15 5/28/2019



Box Number= AZ15090



Claim Begin-End: AMC382138-AMC382287

1 Initial Receipt



AZ15090-4 AMC381882-AMC383274

United States Department of the Interior

Bureau of Land Management
 BUSINESS & SUPPORT SVCS DIV
 ONE N CENTRAL AVE SUITE 800
 PHOENIX, AZ 85004 -4427
 Phone: (602) 417-9200

Receipt

No: 1483788

Transaction #: 1533552	
Date of Transaction: 05/02/2007	
CUSTOMER:	ASARCO INC 25000 W AVRA VALLEY MARANA,AZ 85653

ENTERED IN COMPUTER
 RE 5/15/07

LINE #	QTY	DESCRIPTION	REMARKS	UNIT PRICE	TOTAL
1	150.00	LOCATABLE MINERALS / MINING CLAIMS- NEW,UNADJUD, ONE OR MORE AUTH NOS / NEW MINING CLAIM PROCESSING FEE \$15 (1930) CASES: AMC382138/\$15.00, AMC382139/\$15.00, AMC382140/\$15.00, AMC382141/\$15.00, AMC382142/ \$15.00, AMC382143/\$15.00, AMC382144/\$15.00, AMC382145/\$15.00, AMC382146/\$15.00, AMC382147/ \$15.00, AMC382148/\$15.00, AMC382149/\$15.00, AMC382150/\$15.00, AMC382151/\$15.00, AMC382152/ \$15.00, AMC382153/\$15.00, AMC382154/\$15.00, AMC382155/\$15.00, AMC382156/\$15.00, AMC382157/ \$15.00, AMC382158/\$15.00, AMC382159/\$15.00, AMC382160/\$15.00, AMC382161/\$15.00, AMC382162/ \$15.00, AMC382163/\$15.00, AMC382164/\$15.00, AMC382165/\$15.00, AMC382166/\$15.00, AMC382167/ \$15.00, AMC382168/\$15.00, AMC382169/\$15.00, AMC382170/\$15.00, AMC382171/\$15.00, AMC382172/ \$15.00, AMC382173/\$15.00, AMC382174/\$15.00, AMC382175/\$15.00, AMC382176/\$15.00, AMC382177/ \$15.00, AMC382178/\$15.00, AMC382179/\$15.00, AMC382180/\$15.00, AMC382181/\$15.00, AMC382182/ \$15.00, AMC382183/\$15.00, AMC382184/\$15.00, AMC382185/\$15.00, AMC382186/\$15.00, AMC382187/ \$15.00, AMC382188/\$15.00, AMC382189/\$15.00, AMC382190/\$15.00, AMC382191/\$15.00, AMC382192/ \$15.00, AMC382193/\$15.00, AMC382194/\$15.00, AMC382195/\$15.00, AMC382196/\$15.00, AMC382197/ \$15.00, AMC382198/\$15.00, AMC382199/\$15.00, AMC382200/\$15.00, AMC382201/\$15.00, AMC382202/ \$15.00, AMC382203/\$15.00, AMC382204/\$15.00, AMC382205/\$15.00, AMC382206/\$15.00, AMC382207/ \$15.00, AMC382208/\$15.00, AMC382209/\$15.00, AMC382210/\$15.00, AMC382211/\$15.00, AMC382212/ \$15.00, AMC382213/\$15.00, AMC382214/\$15.00, AMC382215/\$15.00, AMC382216/\$15.00, AMC382217/		- n/a -	2250.00

\$15.00, AMC382218/\$15.00, AMC382219/\$15.00,
AMC382220/\$15.00, AMC382221/\$15.00, AMC382222/
\$15.00, AMC382223/\$15.00, AMC382224/\$15.00,
AMC382225/\$15.00, AMC382226/\$15.00, AMC382227/
\$15.00, AMC382228/\$15.00, AMC382229/\$15.00,
AMC382230/\$15.00, AMC382231/\$15.00, AMC382232/
\$15.00, AMC382233/\$15.00, AMC382234/\$15.00,
AMC382235/\$15.00, AMC382236/\$15.00, AMC382237/
\$15.00, AMC382238/\$15.00, AMC382239/\$15.00,
AMC382240/\$15.00, AMC382241/\$15.00, AMC382242/
\$15.00, AMC382243/\$15.00, AMC382244/\$15.00,
AMC382245/\$15.00, AMC382246/\$15.00, AMC382247/
\$15.00, AMC382248/\$15.00, AMC382249/\$15.00,
AMC382250/\$15.00, AMC382251/\$15.00, AMC382252/
\$15.00, AMC382253/\$15.00, AMC382254/\$15.00,
AMC382255/\$15.00, AMC382256/\$15.00, AMC382257/
\$15.00, AMC382258/\$15.00, AMC382259/\$15.00,
AMC382260/\$15.00, AMC382261/\$15.00, AMC382262/
\$15.00, AMC382263/\$15.00, AMC382264/\$15.00,
AMC382265/\$15.00, AMC382266/\$15.00, AMC382267/
\$15.00, AMC382268/\$15.00, AMC382269/\$15.00,
AMC382270/\$15.00, AMC382271/\$15.00, AMC382272/
\$15.00, AMC382273/\$15.00, AMC382274/\$15.00,
AMC382275/\$15.00, AMC382276/\$15.00, AMC382277/
\$15.00, AMC382278/\$15.00, AMC382279/\$15.00,
AMC382280/\$15.00, AMC382281/\$15.00, AMC382282/
\$15.00, AMC382283/\$15.00, AMC382284/\$15.00,
AMC382285/\$15.00, AMC382286/\$15.00, AMC382287/
\$15.00

LOCATABLE MINERALS / MINING CLAIMS-
NEW, UNADJUD, ONE OR MORE AUTH NOS / NEW
MINING CLAIM LOCATION FEE \$30 (1993)
CASES: AMC382138/\$30.00, AMC382139/\$30.00,
AMC382140/\$30.00, AMC382141/\$30.00, AMC382142/
\$30.00, AMC382143/\$30.00, AMC382144/\$30.00,
AMC382145/\$30.00, AMC382146/\$30.00, AMC382147/
\$30.00, AMC382148/\$30.00, AMC382149/\$30.00,
AMC382150/\$30.00, AMC382151/\$30.00, AMC382152/
\$30.00, AMC382153/\$30.00, AMC382154/\$30.00,
AMC382155/\$30.00, AMC382156/\$30.00, AMC382157/
\$30.00, AMC382158/\$30.00, AMC382159/\$30.00,
AMC382160/\$30.00, AMC382161/\$30.00, AMC382162/
\$30.00, AMC382163/\$30.00, AMC382164/\$30.00,
AMC382165/\$30.00, AMC382166/\$30.00, AMC382167/
\$30.00, AMC382168/\$30.00, AMC382169/\$30.00,
AMC382170/\$30.00, AMC382171/\$30.00, AMC382172/
\$30.00, AMC382173/\$30.00, AMC382174/\$30.00,
AMC382175/\$30.00, AMC382176/\$30.00, AMC382177/
\$30.00, AMC382178/\$30.00, AMC382179/\$30.00,
AMC382180/\$30.00, AMC382181/\$30.00, AMC382182/
\$30.00, AMC382183/\$30.00, AMC382184/\$30.00,
AMC382185/\$30.00, AMC382186/\$30.00, AMC382187/
\$30.00, AMC382188/\$30.00, AMC382189/\$30.00,

2	150.00	<p>AMC382190/\$30.00, AMC382191/\$30.00, AMC382192/\$30.00, AMC382193/\$30.00, AMC382194/\$30.00, AMC382195/\$30.00, AMC382196/\$30.00, AMC382197/\$30.00, AMC382198/\$30.00, AMC382199/\$30.00, AMC382200/\$30.00, AMC382201/\$30.00, AMC382202/\$30.00, AMC382203/\$30.00, AMC382204/\$30.00, AMC382205/\$30.00, AMC382206/\$30.00, AMC382207/\$30.00, AMC382208/\$30.00, AMC382209/\$30.00, AMC382210/\$30.00, AMC382211/\$30.00, AMC382212/\$30.00, AMC382213/\$30.00, AMC382214/\$30.00, AMC382215/\$30.00, AMC382216/\$30.00, AMC382217/\$30.00, AMC382218/\$30.00, AMC382219/\$30.00, AMC382220/\$30.00, AMC382221/\$30.00, AMC382222/\$30.00, AMC382223/\$30.00, AMC382224/\$30.00, AMC382225/\$30.00, AMC382226/\$30.00, AMC382227/\$30.00, AMC382228/\$30.00, AMC382229/\$30.00, AMC382230/\$30.00, AMC382231/\$30.00, AMC382232/\$30.00, AMC382233/\$30.00, AMC382234/\$30.00, AMC382235/\$30.00, AMC382236/\$30.00, AMC382237/\$30.00, AMC382238/\$30.00, AMC382239/\$30.00, AMC382240/\$30.00, AMC382241/\$30.00, AMC382242/\$30.00, AMC382243/\$30.00, AMC382244/\$30.00, AMC382245/\$30.00, AMC382246/\$30.00, AMC382247/\$30.00, AMC382248/\$30.00, AMC382249/\$30.00, AMC382250/\$30.00, AMC382251/\$30.00, AMC382252/\$30.00, AMC382253/\$30.00, AMC382254/\$30.00, AMC382255/\$30.00, AMC382256/\$30.00, AMC382257/\$30.00, AMC382258/\$30.00, AMC382259/\$30.00, AMC382260/\$30.00, AMC382261/\$30.00, AMC382262/\$30.00, AMC382263/\$30.00, AMC382264/\$30.00, AMC382265/\$30.00, AMC382266/\$30.00, AMC382267/\$30.00, AMC382268/\$30.00, AMC382269/\$30.00, AMC382270/\$30.00, AMC382271/\$30.00, AMC382272/\$30.00, AMC382273/\$30.00, AMC382274/\$30.00, AMC382275/\$30.00, AMC382276/\$30.00, AMC382277/\$30.00, AMC382278/\$30.00, AMC382279/\$30.00, AMC382280/\$30.00, AMC382281/\$30.00, AMC382282/\$30.00, AMC382283/\$30.00, AMC382284/\$30.00, AMC382285/\$30.00, AMC382286/\$30.00, AMC382287/\$30.00</p>		- n/a -	4500.00
		<p>LOCATABLE MINERALS / MINING CLAIMS-NEW, UNADJUD, ONE OR MORE AUTH NOS / NEW MINING CLM MAINT FEE \$125 (1993) CASES: AMC382138/\$125.00, AMC382139/\$125.00, AMC382140/\$125.00, AMC382141/\$125.00, AMC382142/\$125.00, AMC382143/\$125.00, AMC382144/\$125.00, AMC382145/\$125.00, AMC382146/\$125.00, AMC382147/\$125.00, AMC382148/\$125.00, AMC382149/\$125.00, AMC382150/\$125.00, AMC382151/\$125.00, AMC382152/\$125.00, AMC382153/\$125.00, AMC382154/\$125.00, AMC382155/\$125.00, AMC382156/\$125.00, AMC382157/\$125.00, AMC382158/\$125.00, AMC382159/\$125.00, AMC382160/\$125.00, AMC382161/\$125.00, AMC382162/</p>			

	<p>\$125.00, AMC382163/\$125.00, AMC382164/\$125.00, AMC382165/\$125.00, AMC382166/\$125.00, AMC382167/\$125.00, AMC382168/\$125.00, AMC382169/\$125.00, AMC382170/\$125.00, AMC382171/\$125.00, AMC382172/\$125.00, AMC382173/\$125.00, AMC382174/\$125.00, AMC382175/\$125.00, AMC382176/\$125.00, AMC382177/\$125.00, AMC382178/\$125.00, AMC382179/\$125.00, AMC382180/\$125.00, AMC382181/\$125.00, AMC382182/\$125.00, AMC382183/\$125.00, AMC382184/\$125.00, AMC382185/\$125.00, AMC382186/\$125.00, AMC382187/\$125.00, AMC382188/\$125.00, AMC382189/\$125.00, AMC382190/\$125.00, AMC382191/\$125.00, AMC382192/\$125.00, AMC382193/\$125.00, AMC382194/\$125.00, AMC382195/\$125.00, AMC382196/\$125.00, AMC382197/\$125.00, AMC382198/\$125.00, AMC382199/\$125.00, AMC382200/\$125.00, AMC382201/\$125.00, AMC382202/\$125.00, AMC382203/\$125.00, AMC382204/\$125.00, AMC382205/\$125.00, AMC382206/\$125.00, AMC382207/\$125.00, AMC382208/\$125.00, AMC382209/\$125.00, AMC382210/\$125.00, AMC382211/\$125.00, AMC382212/\$125.00, AMC382213/\$125.00, AMC382214/\$125.00, AMC382215/\$125.00, AMC382216/\$125.00, AMC382217/\$125.00, AMC382218/\$125.00, AMC382219/\$125.00, AMC382220/\$125.00, AMC382221/\$125.00, AMC382222/\$125.00, AMC382223/\$125.00, AMC382224/\$125.00, AMC382225/\$125.00, AMC382226/\$125.00, AMC382227/\$125.00, AMC382228/\$125.00, AMC382229/\$125.00, AMC382230/\$125.00, AMC382231/\$125.00, AMC382232/\$125.00, AMC382233/\$125.00, AMC382234/\$125.00, AMC382235/\$125.00, AMC382236/\$125.00, AMC382237/\$125.00, AMC382238/\$125.00, AMC382239/\$125.00, AMC382240/\$125.00, AMC382241/\$125.00, AMC382242/\$125.00, AMC382243/\$125.00, AMC382244/\$125.00, AMC382245/\$125.00, AMC382246/\$125.00, AMC382247/\$125.00, AMC382248/\$125.00, AMC382249/\$125.00, AMC382250/\$125.00, AMC382251/\$125.00, AMC382252/\$125.00, AMC382253/\$125.00, AMC382254/\$125.00, AMC382255/\$125.00, AMC382256/\$125.00, AMC382257/\$125.00, AMC382258/\$125.00, AMC382259/\$125.00, AMC382260/\$125.00, AMC382261/\$125.00, AMC382262/\$125.00, AMC382263/\$125.00, AMC382264/\$125.00, AMC382265/\$125.00, AMC382266/\$125.00, AMC382267/\$125.00, AMC382268/\$125.00, AMC382269/\$125.00, AMC382270/\$125.00, AMC382271/\$125.00, AMC382272/\$125.00, AMC382273/\$125.00, AMC382274/\$125.00, AMC382275/\$125.00, AMC382276/\$125.00, AMC382277/\$125.00, AMC382278/\$125.00, AMC382279/\$125.00, AMC382280/\$125.00, AMC382281/\$125.00, AMC382282/\$125.00, AMC382283/\$125.00, AMC382284/\$125.00, AMC382285/\$125.00, AMC382286/\$125.00, AMC382287/\$125.00</p>	<p>MAINT 2007 (150)</p>	<p>- n/a -</p>	<p>18750.00</p>
<p>3</p>	<p>150.00</p>	<p>TOTAL:</p>	<p></p>	<p>\$25,500.00</p>

PAYMENT INFORMATION				
1	AMOUNT:	\$25,500.00	POSTMARKED:	N/A
	TYPE:	CHECK	RECEIVED:	05/02/2007
	CHECK NO:	3278		
	NAME:	DARLING ENVIRONMENTAL & SURVEYING 1650 N KOLB ROAD STE 136 TUCSON AZ 85715		

REMARKS

This receipt was generated by the automated BLM Collections and Billing System and is a paper representation of a portion of the official electronic record contained therein.

NOTICE!!

These documents have been scanned!

Do not place un-scanned documents beneath this notice!

Do not remove this notice from this file!

GPO Jacket No. 560-102
Print Order 61540
Rise Business Services, LLC
Job=AZ15 5/28/2019



Box Number= AZ15090



Claim Begin-End: AMC382138-AMC382287

2 Correspondence



AZ15090-4 AMC381882-AMC383274

**NO
DOCUMENTS
FOUND**

**NO DOCUMENTS FOUND
NO DOCUMENTS FOUND**

NOTICE!!

These documents have been scanned!

Do not place un-scanned documents beneath this notice!

Do not remove this notice from this file!

GPO Jacket No. 560-102
Print Order 61540
Rise Business Services, LLC
Job=AZ15 5/28/2019



Box Number= AZ15090



Claim Begin-End: AMC382138-AMC382287

3 Transfers



AZ15090-4

AMC381882-AMC383274

**NO
DOCUMENTS
FOUND**

NO DOCUMENTS FOUND
NO DOCUMENTS FOUND

NOTICE!!

These documents have been scanned!

Do not place un-scanned documents beneath this notice!

Do not remove this notice from this file!

GPO Jacket No. 560-102
Print Order 61540
Rise Business Services, LLC
Job=AZ15 5/28/2019



Box Number= AZ15090



Claim Begin-End: AMC382138-AMC382287

4 Annual Filings



AZ15090-4

AMC381882-AMC383274



380242
382138

Robin E. Barnes
Corporate Land Manager

Direct Dial: (520) 798-7796
RBarnes@asarco.com

August 14, 2018

Via Federal Express

Arizona State Office
Bureau of Land Management, Ste. 800
One North Central Avenue
Phoenix, AZ 85004-4427
602-417-9200

**RE: Notice of Intent to Hold and Payment of Annual Claim Maintenance Fee
for 2018/ 2019**

Dear Sir or Madam:

This will serve as notice that Silverbell Mining, L.L.C. and ASARCO LLC, Delaware limited liability companies, whose address for purposes of this filing is **5285 East Williams Circle, Ste. 2000, Tucson, AZ 85711** intend to hold the 398 mining claims and/or mill sites located in Pima County, Arizona, described in Exhibit A attached herewith, by payment of the annual claim maintenance fee of \$155.00 per claim or site. Therefore, enclosed are our checks in the amount of \$24,490 and \$37,200, respectively, to pay the appropriate claim maintenance fees for the assessment year beginning on September 1, 2019.

Please return a date-stamped copy of this letter and a receipt verifying payment has been received by your office to me at 5285 East Williams Circle, Ste. 2000, Tucson, AZ 85711.

Thank you for your assistance and please feel free to contact me with any questions or concerns.

Sincerely,

Robin E. Barnes, RL/CP
Corporate Land Manager

RECEIVED
BLM AZ STATE OFFICE
2018 AUG 14 PM 1:01
PHOENIX, ARIZONA

reb
Enclosures

ENTERED
AUG 15 2018
BY: EAM

NO. OF CLAIMS 158
AMOUNT 24490
RECEIPT NO. 4235000
INIT. PER

** BLM-ASO**

EXHIBIT A

ASARCO LLC
 LODGE MINING CLAIMS LOCATED IN PIMA COUNTY, ARIZONA
 SILVER BELL MINE

No.	BLM Serial No. AMC	Name of Claim	Book	Page	Township & Range	Section
1	380242 ✓	Pogo 1	13029	521	T12S; R8E	9
2	380243	Pogo 2	13029	523	T12S; R8E	9
3	380244	Pogo 3	13029	525	T12S; R8E	9
4	380245	Pogo 4	13029	527	T12S; R8E	9
5	380246	Pogo 5	13029	529	T12S; R8E	9
6	380247	Pogo 6	13029	531	T12S; R8E	9
7	380248	Pogo 7	13029	533	T12S; R8E	9
8	380249 ✓	Pogo 8	13029	535	T12S; R8E	9
9	382138 ✓	Pogo 9	13068	3207	T12S; R8E	9
10	382139	Pogo 10	13068	3209	T12S; R8E	9
11	382140	Pogo 11	13068	3211	T12S; R8E	9
12	382141	Pogo 12	13068	3213	T12S; R8E	9
13	382142	Pogo 13	13068	3215	T12S; R8E	9
14	382143	Pogo 14	13068	3217	T12S; R8E	9
15	382144	Pogo 15	13068	3219	T12S; R8E	9
16	382145	Pogo 16	13068	3221	T12S; R8E	9
17	382146	Pogo 17	13068	3223	T12S; R8E	9
18	382147	Pogo 18	13068	3225	T12S; R8E	9
19	382148	Pogo 19	13068	3227	T12S; R8E	9
20	382149	Pogo 20	13068	3229	T12S; R8E	9
21	382150	Pogo 21	13068	3231	T12S; R8E	9
22	382151	Pogo 22	13068	3233	T12S; R8E	9
23	382152	Pogo 23	13068	3235	T12S; R8E	9
24	382153	Pogo 24	13068	3237	T12S; R8E	9
25	382154	Pogo 25	13068	3239	T12S; R8E	9
26	382155	Pogo 26	13068	3241	T12S; R8E	9
27	382156	Pogo 27	13068	3243	T12S; R8E	9
28	382157	Pogo 28	13068	3245	T12S; R8E	9
29	382158	Pogo 29	13068	3247	T12S; R8E	9
30	382159	Pogo 30	13068	3249	T12S; R8E	9
31	382160	Pogo 31	13068	3251	T12S; R8E	9
32	382161	Means 1	13068	3253	T12S; R8E	13
33	382162	Means 2	13068	3255	T12S; R8E	13
34	382163	Means 3	13068	3257	T12S; R8E	13
35	382164	Means 4	13068	3259	T12S; R8E	13
36	382165	Means 5	13068	3261	T12S; R8E	13
37	382166	Means 6	13068	3263	T12S; R8E	13
38	382167	Means 7	13068	3265	T12S; R8E	13
39	382168 ✓	Means 8	13068	3267	T12S; R8E	13

RECEIVED
 PIMA COUNTY ARIZONA
 AUG 6 9 59 AM '03

EXHIBIT A

No.	BLM Serial No. AMC	Name of Claim	Book	Page	Township & Range	Section
40	382169	Means 9	13068	3269	T12S; R8E	13
41	382170	Means 10	13068	3271	T12S; R8E	13
42	382171	Means 11	13068	3273	T12S; R8E	13
43	382172	Means 12	13068	3275	T12S; R8E	13
44	382173	Means 13	13068	3277	T12S; R8E	13
45	382174	Means 14	13068	3279	T12S; R8E	13
46	382175	Means 15	13068	3281	T12S; R8E	13
47	382176	Means 16	13068	3283	T12S; R8E	13
48	382177	Means 17	13068	3285	T12S; R8E	13
49	382178	Means 18	13068	3287	T12S; R8E	13
50	382179	Means 19	13068	3289	T12S; R8E	13
51	382180	Means 20	13068	3291	T12S; R8E	13
52	382181	Means 21	13068	3293	T12S; R8E	13
53	382182	Means 22	13068	3295	T12S; R8E	13
54	382183	Means 23	13068	3297	T12S; R8E	13
55	382184	Means 24	13068	3299	T12S; R8E	13
56	382185	Means 25	13068	3301	T12S; R8E	13
57	382186	Means 26	13068	3303	T12S; R8E	13
58	382187	Means 27	13068	3305	T12S; R8E	13
59	382188	Means 28	13068	3307	T12S; R8E	13
60	382189	Means 29	13068	3309	T12S; R8E	13
61	382190	Means 30	13068	3311	T12S; R8E	13
62	382191	Means 31	13068	3313	T12S; R8E	13
63	382192	Means 32	13068	3315	T12S; R8E	13
64	382193	Means 33	13068	3317	T12S; R8E	13
65	382194	Means 34	13068	3319	T12S; R8E	13
66	382195	Means 35	13068	3321	T12S; R8E	13
67	382196	Means 36	13068	3323	T12S; R8E	13
68	382197	Duncan 1	13068	3325	T12S; R8E	14
69	382198	Duncan 2	13068	3327	T12S; R8E	14
70	382199	Duncan 3	13068	3329	T12S; R8E	14
71	382200	Duncan 4	13068	3331	T12S; R8E	14
72	382201	Duncan 5	13068	3333	T12S; R8E	14
73	382202	Duncan 6	13068	3335	T12S; R8E	14
74	382203	Duncan 7	13068	3337	T12S; R8E	14
75	382204	Duncan 8	13068	3339	T12S; R8E	14
76	382205	Duncan 9	13068	3341	T12S; R8E	14
77	382206	Duncan 10	13068	3343	T12S; R8E	14
78	382207	Duncan 11	13068	3345	T12S; R8E	14
79	382208	Duncan 12	13068	3347	T12S; R8E	14
80	382209	Duncan 13	13068	3349	T12S; R8E	14
81	382210	Duncan 14	13068	3351	T12S; R8E	14
82	382211	Duncan 15	13068	3353	T12S; R8E	14
83	382212	Duncan 16	13068	3355	T12S; R8E	14

RECEIVED
 BLM ARIZONA STATE OFFICE
 PHOENIX, ARIZONA
 12-13-02

EXHIBIT A

No.	BLM Serial No. AMC	Name of Claim	Book	Page	Township & Range	Section
84	382213	Duncan 17	13068	3357	T12S; R8E	14
85	382214	Duncan 18	13068	3359	T12S; R8E	14
86	382215	Duncan 19	13068	3361	T12S; R8E	14
87	382216	Duncan 20	13068	3363	T12S; R8E	14
88	382217	Duncan 21	13068	3365	T12S; R8E	14
89	382218	Duncan 22	13068	3367	T12S; R8E	14
90	382219	Duncan 23	13068	3369	T12S; R8E	14
91	382220	Duncan 24	13068	3371	T12S; R8E	14
92	382221	Duncan 25	13068	3373	T12S; R8E	14
93	382222	Duncan 26	13068	3375	T12S; R8E	14
94	382223	Duncan 27	13068	3377	T12S; R8E	14
95	382224	Duncan 28	13068	3379	T12S; R8E	14
96	382225	Duncan 29	13068	3381	T12S; R8E	14
97	382226	Duncan 30	13068	3383	T12S; R8E	14
98	382227	Duncan 31	13068	3385	T12S; R8E	14
99	382228	Duncan 32	13068	3387	T12S; R8E	14
100	382229	Duncan 33	13068	3389	T12S; R8E	14
101	382230	Duncan 34	13068	3391	T12S; R8E	14
102	382231	June 1	13068	3493	T12S; R8E	12
103	382232	June 2	13068	3495	T12S; R8E	12
104	382233	June 3	13068	3497	T12S; R8E	12
105	382234	June 4	13068	3499	T12S; R8E	12
106	382235	June 5	13068	3501	T12S; R8E	12
107	382236	June 6	13068	3503	T12S; R8E	12
108	382237	June 7	13068	3505	T12S; R8E	12
109	382238	Thor 1	13068	3421	T12S; R8E	15
110	382239	Thor 2	13068	3423	T12S; R8E	15
111	382240	Thor 3	13068	3425	T12S; R8E	15
112	382241	Thor 4	13068	3427	T12S; R8E	15
113	382242	Thor 5	13068	3429	T12S; R8E	15
114	382243	Thor 6	13068	3431	T12S; R8E	15
115	382244	Thor 7	13068	3433	T12S; R8E	15
116	382245	Thor 8	13068	3435	T12S; R8E	15
117	382246	Thor 9	13068	3437	T12S; R8E	15
118	382247	Thor 10	13068	3439	T12S; R8E	15
119	382248	Thor 11	13068	3441	T12S; R8E	15
120	382249	Thor 12	13068	3443	T12S; R8E	15
121	382250	Thor 13	13068	3445	T12S; R8E	15
122	382251	Thor 14	13068	3447	T12S; R8E	15
123	382252	Thor 15	13068	3449	T12S; R8E	15
124	382253	Thor 16	13068	3451	T12S; R8E	15
125	382254	Thor 17	13068	3453	T12S; R8E	15
126	382255	Thor 18	13068	3455	T12S; R8E	15
127	382256	Thor 19	13068	3457	T12S; R8E	15

RECEIVED
 PI MAZ STATE OFFICE
 2018 AUG 14 P 1:02

EXHIBIT A

No.	BLM Serial No. AMC	Name of Claim	Book	Page	Township & Range	Section
128	382257 7	Thor 20	13068	3459	T12S; R8E	15
129	382258	Thor 21	13068	3461	T12S; R8E	15
130	382259	Thor 22	13068	3463	T12S; R8E	15
131	382260	Thor 23	13068	3465	T12S; R8E	15
132	382261	Thor 24	13068	3467	T12S; R8E	15
133	382262	Thor 25	13068	3469	T12S; R8E	15
134	382263	Thor 26	13068	3471	T12S; R8E	15
135	382264	Thor 27	13068	3473	T12S; R8E	15
136	382265	Thor 28	13068	3475	T12S; R8E	15
137	382266	Thor 29	13068	3477	T12S; R8E	15
138	382267	Thor 30	13068	3479	T12S; R8E	15
139	382268	Thor 31	13068	3481	T12S; R8E	15
140	382269	Thor 32	13068	3483	T12S; R8E	15
141	382270	Thor 33	13068	3485	T12S; R8E	15
142	382271	Thor 34	13068	3487	T12S; R8E	15
143	382272	Thor 35	13068	3489	T12S; R8E	15
144	382273	Thor 36	13068	3491	T12S; R8E	15
145	382274	Loki 1	13068	3393	T12S; R8E	10
146	382275	Loki 2	13068	3395	T12S; R8E	10
147	382276	Loki 3	13068	3397	T12S; R8E	10
148	382277	Loki 4	13068	3399	T12S; R8E	10
149	382278	Loki 5	13068	3401	T12S; R8E	10
150	382279	Loki 6	13068	3403	T12S; R8E	10
151	382280	Loki 7	13068	3405	T12S; R8E	10
152	382281	Loki 8	13068	3407	T12S; R8E	10
153	382282	Loki 9	13068	3409	T12S; R8E	10
154	382283	Loki 10	13068	3411	T12S; R8E	10
155	382284	Loki 11	13068	3413	T12S; R8E	10
156	382285	Loki 12	13068	3415	T12S; R8E	10
157	382286	Loki 13	13068	3417	T12S; R8E	10
158	382287 J	Loki 14	13068	3419	T12S; R8E	10

RECEIVED
 MINNAPOLIS STATE OFFICE
 2010 AUG 14 10:10

United States Department of the Interior
Bureau of Land Management
 DIV OF LANDS, MINRLS & ENERGY
 ONE N CENTRAL AVE
 PHOENIX, AZ 85004 -4427
 Phone: 602-417-9200

Receipt

No: 4235000

Transaction #: 4350354	
Date of Transaction: 08/14/2018	
CUSTOMER:	
ASARCO LLC 5285 E WILLIAMS CIR ATTN: ROBIN BARNES TUCSON, AZ 85711-4426 US	

LINE #	QTY	DESCRIPTION	REMARKS	UNIT PRICE	TOTAL
1	1.00	LOCATABLE MINERALS / MINING CLAIMS-NOT NEW-UNADJUD, ONE AUTH NO. ONLY / MINING CLAIM MONEY RECEIVED CASES: AMC380242/\$24490.00	158	- n/a -	24490.00
TOTAL:					\$24,490.00

PAYMENT INFORMATION			
1	AMOUNT:	24490.00	POSTMARKED: N/A
	TYPE:	CHECK	RECEIVED: 08/14/2018
	CHECK NO:	2000009538	
	NAME:	ASARCO LLC 5285 E WILLIAMS CIR ATTN: ROBIN BARNES TUCSON AZ 85711-4426 US	

REMARKS

This receipt was generated by the automated BLM Collections and Billing System and is a paper representation of a portion of the official electronic record contained therein.



48521
63296
309087
331534

Robin E. Barnes
Corporate Land Manager

Direct Dial: (520) 798-7796
RBarnes@asarco.com

August 15, 2017

~~333856~~
353857

333856

Via Federal Express

380242

2017 AUG 18 P 2:00

Arizona State Office
Bureau of Land Management, Ste. 800
One North Central Avenue
Phoenix, AZ 85004-4427
602-417-9200

382138

RE: Notice of Intent to Hold and Payment of Annual Claim Maintenance Fee for 2017/ 2018

Dear Sir or Madam:

This will serve as notice that Silverbell Mining, L.L.C. and ASARCO LLC, Delaware limited liability companies, whose address for purposes of this filing is **5285 East Williams Circle, Ste. 2000, Tucson, AZ 85711** intend to hold the 398 mining claims and/or mill sites located in Pima County, Arizona, described in Exhibit A attached herewith, by payment of the annual claim maintenance fee of \$155.00 per claim or site. Therefore, enclosed are our checks in the amount of \$24,490 and \$37,200, respectively, to pay the appropriate claim maintenance fees for the assessment year beginning on September 1, 2017.

Please return a date-stamped copy of this letter and a receipt verifying payment has been received by your office to me at 5285 East Williams Circle, Ste. 2000, Tucson, AZ 85711.

Thank you for your assistance and please feel free to contact me with any questions or concerns.

Sincerely,

Robin E. Barnes, RL/CP
Corporate Land Manager

reb
Enclosures

3946302



EXHIBIT A

SILVER BELL MINING LLC LODE MINING CLAIMS LOCATED IN PIMA COUNTY, ARIZONA SILVER BELL MINE

No.	BLM Serial No. AMC	Claim Name	Book	Page	Township & Range	Section
1	48521 7	May #1	355	211	T12S; R98E	11 & 14
2	48522	May #2	352	300	T12S; R8E	11 & 14
3	48523	May #3	352	301	T12S; R8E	10,11,14, & 15
4	48524	May #4	352	302	T12S; R8E	10 & 15
5	48525 J	May #5	352	303	T12S; R8E	10 & 15
6	48538 7	May #22	2235	479	T12S; R8E	1 & 12
7	48539	May #23	2235	480	T12S; R8E	1 & 12
8	48540	May #24	2235	481	T12S; R8E	12
9	48541	May #25	2235	482	T12S; R8E	12
10	48542	May #26	2844	622	T12S; R8E	12
11	48543	May #27	2844	623	T12S; R8E	12
12	48544	May #28	2844	624	T12S; R8E	12
13	48545	May #29	2844	625	T12S; R8E	12
14	48546	May #30	2844	626	T12S; R8E	12
15	48547	May #31	2844	627	T12S; R8E	12
16	48548	May #32	2844	628	T12S; R8E	12 & 13
17	48549	May #33	2844	629	T12S; R8E	12
18	48550	May #34	2844	630	T12S; R8E	12
19	48551	May #35	2844	631	T12S; R8E	12
20	48552	May #36	2844	632	T12S; R8E	12
21	48553	May #37	2844	633	T12S; R8E	12 & 13
22	48554	May #38	2844	634	T12S; R8&9E	12 & 7
23	48555	May #39	2844	635	T12S; R8&9E	12, 7 & 8
24	48556	May #40	2844	636	T12S; R8&9E	12 & 18
25	48557	May #41	2844	637	T12S; R8&9E	12 & 18
26	48558 J	May #42	2844	638	T12S; R8&9E	12, 13 & 18
27	48561 7	May #48	5740	137	T12S; R8E	10
28	48562	May #49	2740	138	T12S; R8E	10
29	48563	May #50	2740	139	T12S; R8E	10
30	48564	May #51	2740	140	T12S; R8E	10
31	48565	May # 59	2740	572	T12S; R9E	7 & 18
		Amended	5917	638		
32	48566	May #60	2981	480/798	T12S; R9E	7 & 18
		Amended	5917	798		
33	48567 J	May #61	3016	799	T12S; R9E	7- & 18
34	48593 7	May #91	2981	942	T12S; R9E	12 & 13
35	48594	May #92	4326	943	T12S; R8E	12 & 13
36	48595	May #93	4326	944	T12S; R8E	12
37	48596	May #94	4326	945	T12S; R8E	12
38	48597 J	May #95	4326	946	T12S; R8E	12

EXHIBIT A

No.	BLM Serial No. AMC	Claim Name	Book	Page	Township & Range	Section
39	48598	May #96	4326	947	T12S; R8E	12
40	48599	May #97	4326	948	T12S; R8E	12
41	48600	May #98	4326	949	T12S; R8E	12
42	48601	May #99	4326	950	T12S; R8E	12
43	48603	El Tiro 2	1756	176	T11S & T12S; R8E	34 & 3
		Amended	9359	964		
44	48604	El Tiro 3	1756	177	T11S & T12S; R8E	34 & 3
		Amended	9359	966		
45	48605	El Tiro 4	1756	178	T12S; R8E	3
46	48606	El Tiro 5	1756	179	T12S; R8E	3
47	48607	El Tiro 6	1756	180	T12S; R8E	3
48	48608	El Tiro 7	1756	181	T12S; R8E	3
49	48616	El Tiro 16	4002	571	T12S; R8E	5 & 8
50	48619	El Tiro 19	4228	2	T12S; R8E	11
51	48620	El Tiro 20	4228	3	T12S; R8E	11
52	48621	El Tiro 21	4228	4	T12S; R8E	3,10 & 11
53	48622	El Tiro 22	4228	5	T12S; R8E	3
54	48623	El Tiro 23	4228	6	T12S; R8E	3
55	48624	El Tiro 24	4228	7	T12S; R8E	3
56	48625	El Tiro 25	4228	8	T12S; R8E	3
57	48626	El Tiro 26	4228	9	T12S; R8E	3
58	48627	El Tiro 27	4228	10	T12S; R8E	3
59	48628	El Tiro 28	4228	11	T12S; R8E	3
60	48629	El Tiro 29	4228	12	T12S; R8E	3
61	48630	El Tiro 30	4228	13	T12S; R8E	3
62	48631	El Tiro 31	4228	14	T12S; R8E	3
63	48632	El Tiro 32	4228	15	T12S; R8E	3
64	48633	El Tiro 33	4228	16	T12S; R8E	3
65	48634	El Tiro 34	4228	17	T12S; R8E	3
66	48635	El Tiro 35	4228	18	T12S; R8E	3
67	48636	El Tiro 36	4228	19	T12S; R8E	3
68	48637	El Tiro 37	4228	20	T12S; R8E	3
69	48638	El Tiro 38	4228	21	T12S; R8E	3
70	48639	El Tiro 39	4228	22	T12S; R8E	3
71	48640	El Tiro 40	4228	23	T12S; R8E	3
72	48641	El Tiro 41	4228	24	T12S; R8E	3
73	48642	El Tiro 42	4228	25	T12S; R8E	3
74	48643	El Tiro 43	4228	26	T11 & T12S; R8E	34 & 3
		Amended	9359	970		
75	48644	El Tiro 44	4228	27	T11 & T12S; R8E	34 & 3
		Amended	9359	972		
76	48647	El Tiro 47	4228	30	T11 & T12S; R8E	34 & 3
		Amended	9359	974		
77	63340	Ironwood 5	1461	214/516		29 & 30

EXHIBIT A

No.	BLM Serial No. AMC	Claim Name	Book	Page	Township & Range	Section
		Amended	9359	976		
78	63341 7	Ironwood 6	1461	215	T11S; R8E	29 & 30
		Amended	9359	978		
79	63342	Ironwood 7	1461	216	T11S; R8E	29, 30 & 31
		Amended	9359	980		
80	66343	Ironwood 8	1461	217	T11S; R8E	29, 30, 31 & 32
		Amended	9359	982		
81	66344	Ironwood 9	1461	218	T11S; R8E	31
82	66345	Ironwood 10	1461	219	T11S; R8E	30 & 31
83	66346	Ironwood 11	1461	220	T11S; R8E	30 & 31
84	66347	Ironwood 12	1461	221	T11S; R8E	30
85	66348	Ironwood 13	1461	222	T11S; R8E	30
86	66349	Ironwood 14	1461	223	T11S; R8E	30
87	63350	Ironwood 15	1461	224	T11S; R8E	30 & 31
		Amended	1512	374		
88	63351	Ironwood 16	1461	225	T11S; R8E	31
		Amended	1510	519		
89	63352	Ironwood 17	1461	226	T11S; R8E	31
90	63353	Ironwood 18	1461	227	T11S; R8E	31
91	63354	Ironwood 19	1461	228	T11S; R8E	31
92	63355	Ironwood 20	1461	229	T11S; R8E	31
93	63356	Ironwood 21	1461	230	T11S; R8E	31
		Amended	1510	520		
94	63357	Ironwood 22	1461	231	T11S; R8E	31
95	63358	Ironwood 23	1461	232	T11S; R8E	30 & 31
96	63359	Ironwood 24	1461	233	T11S; R8E	31
97	63360	Ironwood 25	1461	234	T11S; R8E	31
98	63361	Ironwood 26	1461	235	T11S; R8E	31
99	63362	Ironwood 27	1461	236	T11S; R8E	31
100	63363	Ironwood 28	1461	237	T11S; R8E	31
101	63364	Ironwood 29	1461	238	T11S; R8E	31
102	63365	Ironwood 30	1461	239	T11S; R8E	31
103	63366	Ironwood 31	1461	240	T11S; R8E	31
104	63367	Ironwood 32	1461	241	T11S & T12S; R8E	6 & 31
105	63368	Ironwood 33	1461	242	T11S & T12S; R8E	6 & 31
106	63369	Ironwood 34	1461	243	T11S & T12S; R8E	6 & 31
107	63370	Ironwood 35	1461	244	T11S & T12S; R8E	6 & 31
108	63371	Ironwood 36	1465	263	T11S; R8E	31
		Amended	1510	517		
109	63372	Ironwood 37	1465	264	T11S; R8E	31
110	63373	Ironwood 38	1465	265	T11S & T12S; R8E	6 & 31
		Amended	1510	518		

201

EXHIBIT A

No.	BLM Serial No. AMC	Claim Name	Book	Page	Township & Range	Section
111	63374	Ironwood 39	1465	266	T11S & T12S; R8E	6 & 31
112	63375	Ironwood 40	1465	267	T11S & T12S; R8E	6 & 31
113	63376	Ironwood 41	1465	268	T11S & T12S; R8E	6 & 31
114	63377	Ironwood 42	1465	269	T11S & T12S; R8E	6 & 31
115	63378	Ironwood 43	1465	270	T11S & T12S; R8E	6 & 31
116	63380	Ironwood 45	1465	272	T11S; R8E	31
117	63381	Ironwood 46	1465	273	T11S; R8E	31
118	63382	Ironwood 47	1465	274	T11S; R8E	31
119	63383	Ironwood 48	1465	275	T11S; R8E	31
120	63384	Ironwood 49	1465	276	T11S; R8E	31
121	63385	Ironwood 50	1465	277	T11S; R8E	31
122	63386	Ironwood 51	1465	278	T11S; R8E	31
123	63387	Ironwood 52	1465	279	T11S; R8E	31
124	63388	Ironwood 53	1465	280	T11S & T12S; R8E	6 & 31
125	63389	Ironwood 54	1465	281	T11S; R8E	31
126	63390	Ironwood 55	1465	282	T11S; R8E	31
127	63391	Ironwood 56	1465	283	T11S; R8E	31
128	63392	Ironwood 57	1465	284	T11S; R8E	31
129	63393	Ironwood 58	1465	285	T11S; R8E	31
130	63394	Ironwood 59	1465	286	T11S; R8E	31
131	63395	Ironwood 60	1465	287	T11S; R8E	31
132	63396	Ironwood 61	1465	288	T11S; R8E	31
133	63397	Ironwood 62	1465	289	T11S; R8E	31
134	63398	Ironwood 63	1465	290	T11S; R8E	31
135	63403	BS & K 17	2550	163	T11S; R8E	27 & 28
136	63405	BS & K 19	2550	165	T11S; R8E	27 & 28
137	63407	BS & K 21	2550	165	T11S; R8E	27 & 28
138	63409	BS & K 23	2550	169	T11S; R8E	27 & 28
139	63414	BS & K 27	3656	130	T11S; R8E	27 & 34
140	63415	BS & K 28	3891	49	T11S; R8E	27 & 34
141	63420	BS & K 32	3891	502	T11S; R8E	27
142	63421	BS & K 33	3891	503	T11S; R8E	27
143	63422	BS & K 34	3891	504	T11S; R8E	27
144	63423	BS & K 35	3891	505	T11S; R8E	27
145	63424	BS & K 36	3891	506	T11S; R8E	27
146	63425	BS & K 37	3891	507	T11S; R8E	27
147	63426	BS & K 38	3891	508	T11S; R8E	27
148	63427	BS & K 39	3891	509	T11S; R8E	27
149	63428	BS & K 40	3891	510	T11S; R8E	27
150	63429	BS & K 41	3891	511	T11S; R8E	27
151	63430	BS & K 42	3891	512	T11S; R8E	27 & 34
152	63431	BS & K 43	3891	513	T11S; R8E	27 & 34
153	63432	BS & K 44	3891	514	T11S; R8E	27 & 34
154	63433	BS & K 45	3891	515	T11S; R8E	27 & 34

EXHIBIT A

No.	BLM Serial No. AMC	Claim Name	Book	Page	Township & Range	Section
155	63434 -	BS & K 46	3891	516	T11S; R8E	27 & 34
156	63461 -	Vulcan 39	3909	204	T11S; R8E	29 & 30
157	63477 -	Vulcan 55	3909	212	T11S; R8E	29 & 30
158	63478	Vulcan 56	3909	213	T11S; R8E	29 & 30
159	63479	Vulcan 57	3909	201	T11S; R8E	29 & 30
160	63480 J	Vulcan 60	3909	200	T11S; R8E	30
161	309107 -	Jackie 21	8914	1983-1985	T12S; R8E	8
162	309108	Jackie 22	8914	1986-1988	T12S; R8E	8
163	309109	Jackie 23	8914	1989-1991	T12S; R8E	8
164	309110	Jackie 24	8914	1992-1994	T12S; R8E	8
165	309111	Jackie 25	8914	1995-1997	T12S; R8E	8
166	309112 J	Jackie 26	8914	1998-2000	T12S; R8E	8
167	331534 -	Jackie 27A	9929	920-923	T12S; R8E	8
168	333856 -	BS & K 26A	10024	268	T11S; R8E	27, 28, 33 & 34
169	353857 -	KA 1	11343	1256	T11S; R8E	20
170	353858	KA 2	11343	1258	T11S; R8E	19 & 20
171	353859	KA 3	11343	1260	T11S; R8E	20
172	353860	KA 4	11343	1262	T11S; R8E	19 & 20
173	353861	KA 5	11343	1264	T11S; R8E	20
174	353862	KA 6	11343	1266	T11S; R8E	19 & 20
175	353863	KA 7	11343	1268	T11S; R8E	20
176	353864	KA 8	11343	1270	T11S; R8E	19 & 20
177	353865	KA 9	11343	1272	T11S; R8E	20
178	353866	KA 10	11343	1274	T11S; R8E	19 & 20
179	353867	KA 11	11343	1276	T11S; R8E	20
180	353868	KA 12	11343	1278	T11S; R8E	19 & 20
181	353869	KA 13	11343	1280	T11S; R8E	20
182	353870	KA 14	11343	1282	T11S; R8E	19 & 20
183	353871	KA 15	11343	1284	T11S; R8E	20
184	353872	KA 16	11343	1286	T11S; R8E	19 & 20
185	353873	KA 17	11343	1288	T11S; R8E	20
186	353874	KA 18	11343	1290	T11S; R8E	19 & 20
187	353875	KA 45	11343	1292	T11S; R8E	20
188	353876	KA 46	11343	1294	T11S; R8E	20
189	353877	KA 47	11343	1296	T11S; R8E	20
190	353878	KA 48	11343	1298	T11S; R8E	20
191	353879	Ka 49	11343	1300	T11S; R8E	20
192	353880	KA 50	11343	1302	T11S; R8E	20
193	353881	KA 51	11343	1304	T11S; R8E	20
194	353882	KA 52	11343	1306	T11S; R8E	20
195	353883	KA 53	11343	1308	T11S; R8E	20
196	353884	KA 54	11343	1310	T11S; R8E	20
197	353885	KA 55	11343	1312	T11S; R8E	20
198	353886 J	KA 56	11343	1314	T11S; R8E	20

EXHIBIT A

No.	BLM Serial No. AMC	Claim Name	Book	Page	Township & Range	Section
199	353887	KA 57	11343	1316	T11S; R8E	20
200	353888	KA 58	11343	1318	T11S; R8E	20
101	353889	KA 59	11343	1320	T11S; R8E	20
202	353890	KA 60	11343	1322	T11S; R8E	20
203	353891	KA 61	11343	1324	T11S; R8E	20
204	353892	KA 62	11343	1326	T11S; R8E	20
205	353893	KA 81	11343	1328	T11S; R8E	21
206	353894	KA 82	11343	1330	T11S; R8E	20 & 21
207	353895	KA 83	11343	1332	T11S; R8E	21
208	353896	KA 84	11343	1334	T11S; R8E	20 & 21
209	353897	KA 85	11343	1336	T11S; R8E	21
210	353898	KA 86	11343	1338	T11S; R8E	20 & 21
211	353899	KA 87	11343	1340	T11S; R8E	21
212	353900	KA 88	11343	1342	T11S; R8E	20 & 21
213	353901	KA 89	11343	1344	T11S; R8E	21
214	353902	KA 90	11343	1346	T11S; R8E	20 & 21
215	353903	KA 91	11343	1348	T11S; R8E	21
216	353904	KA 92	11343	1350	T11S; R8E	20 & 21
217	353905	KA 93	11343	1352	T11S; R8E	21
218	353906	KA 94	11343	1354	T11S; R8E	20 & 21
219	353907	KA 95	11343	1356	T11S; R8E	21
220	353908	KA 96	11343	1358	T11S; R8E	20 & 21
221	353909	KA 97	11343	1360	T11S; R8E	21
222	353910	KA 98	11343	1362	T11S; R8E	20 & 21
223	353911	KA 147	11343	1364	T11S; R8E	19
224	353912	KA 148	11343	1366	T11S; R8E	19
225	353913	KA 149	11343	1368	T11S; R8E	19
226	353914	KA 150	11343	1370	T11S; R8E	19
227	353915	KA 151	11343	1372	T11S; R8E	19
228	353916	KA 152	11343	1374	T11S; R8E	19
229	353917	KA 153	11343	1376	T11S; R8E	19
230	353918	KA 154	11343	1378	T11S; R8E	19
231	353919	KA 155	11343	1380	T11S; R8E	19
232	353920	KA 156	11343	1382	T11S; R8E	19
233	353921	KA 157	11343	1384	T11S; R8E	19
234	353922	KA 158	11343	1386	T11S; R8E	19
235	353923	KA 159	11343	1388	T11S; R8E	19
236	353924	KA 160	11343	1390	T11S; R8E	19
237	353925	KA 161	11343	1392	T11S; R8E	19
238	353926	KA 162	11343	1394	T11S; R8E	49
239	353927	KA 163	11343	1396	T11S; R8E	19
240	353928	KA 164	11343	1398	T11S; R8E	19

EXHIBIT A

**ASARCO LLC
LODE MINING CLAIMS LOCATED IN PIMA COUNTY, ARIZONA
SILVER BELL MINE**

No.	BLM Serial No. AMC	Name of Claim	Book	Page	Township & Range	Section
1	380242 7	Pogo 1	13029	521	T12S; R8E	9
2	380243	Pogo 2	13029	523	T12S; R8E	9
3	380244	Pogo 3	13029	525	T12S; R8E	9
4	380245	Pogo 4	13029	527	T12S; R8E	9
5	380246	Pogo 5	13029	529	T12S; R8E	9
6	380247	Pogo 6	13029	531	T12S; R8E	9
7	380248	Pogo 7	13029	533	T12S; R8E	9
8	380249 J	Pogo 8	13029	535	T12S; R8E	9
9	382138 7	Pogo 9	13068	3207	T12S; R8E	9
10	382139	Pogo 10	13068	3209	T12S; R8E	9
11	382140	Pogo 11	13068	3211	T12S; R8E	9
12	382141	Pogo 12	13068	3213	T12S; R8E	9
13	382142	Pogo 13	13068	3215	T12S; R8E	9
14	382143	Pogo 14	13068	3217	T12S; R8E	9
15	382144	Pogo 15	13068	3219	T12S; R8E	9
16	382145	Pogo 16	13068	3221	T12S; R8E	9
17	382146	Pogo 17	13068	3223	T12S; R8E	9
18	382147	Pogo 18	13068	3225	T12S; R8E	9
19	382148	Pogo 19	13068	3227	T12S; R8E	9
20	382149	Pogo 20	13068	3229	T12S; R8E	9
21	382150	Pogo 21	13068	3231	T12S; R8E	9
22	382151	Pogo 22	13068	3233	T12S; R8E	9
23	382152	Pogo 23	13068	3235	T12S; R8E	9
24	382153	Pogo 24	13068	3237	T12S; R8E	9
25	382154	Pogo 25	13068	3239	T12S; R8E	9
26	382155	Pogo 26	13068	3241	T12S; R8E	9
27	382156	Pogo 27	13068	3243	T12S; R8E	9
28	382157	Pogo 28	13068	3245	T12S; R8E	9
29	382158	Pogo 29	13068	3247	T12S; R8E	9
30	382159	Pogo 30	13068	3249	T12S; R8E	9
31	382160	Pogo 31	13068	3251	T12S; R8E	9
32	382161	Means 1	13068	3253	T12S; R8E	13
33	382162	Means 2	13068	3255	T12S; R8E	13
34	382163	Means 3	13068	3257	T12S; R8E	13
35	382164	Means 4	13068	3259	T12S; R8E	13
36	382165	Means 5	13068	3261	T12S; R8E	13
37	382166	Means 6	13068	3263	T12S; R8E	13
38	382167	Means 7	13068	3265	T12S; R8E	13
39	382168 J	Means 8	13068	3267	T12S; R8E	13

EXHIBIT A

No.	BLM Serial No. AMC	Name of Claim	Book	Page	Township & Range	Section
40	382169	Means 9	13068	3269	T12S; R8E	13
41	382170	Means 10	13068	3271	T12S; R8E	13
42	382171	Means 11	13068	3273	T12S; R8E	13
43	382172	Means 12	13068	3275	T12S; R8E	13
44	382173	Means 13	13068	3277	T12S; R8E	13
45	382174	Means 14	13068	3279	T12S; R8E	13
46	382175	Means 15	13068	3281	T12S; R8E	13
47	382176	Means 16	13068	3283	T12S; R8E	13
48	382177	Means 17	13068	3285	T12S; R8E	13
49	382178	Means 18	13068	3287	T12S; R8E	13
50	382179	Means 19	13068	3289	T12S; R8E	13
51	382180	Means 20	13068	3291	T12S; R8E	13
52	382181	Means 21	13068	3293	T12S; R8E	13
53	382182	Means 22	13068	3295	T12S; R8E	13
54	382183	Means 23	13068	3297	T12S; R8E	13
55	382184	Means 24	13068	3299	T12S; R8E	13
56	382185	Means 25	13068	3301	T12S; R8E	13
57	382186	Means 26	13068	3303	T12S; R8E	13
58	382187	Means 27	13068	3305	T12S; R8E	13
59	382188	Means 28	13068	3307	T12S; R8E	13
60	382189	Means 29	13068	3309	T12S; R8E	13
61	382190	Means 30	13068	3311	T12S; R8E	13
62	382191	Means 31	13068	3313	T12S; R8E	13
63	382192	Means 32	13068	3315	T12S; R8E	13
64	382193	Means 33	13068	3317	T12S; R8E	13
65	382194	Means 34	13068	3319	T12S; R8E	13
66	382195	Means 35	13068	3321	T12S; R8E	13
67	382196	Means 36	13068	3323	T12S; R8E	13
68	382197	Duncan 1	13068	3325	T12S; R8E	14
69	382198	Duncan 2	13068	3327	T12S; R8E	14
70	382199	Duncan 3	13068	3329	T12S; R8E	14
71	382200	Duncan 4	13068	3331	T12S; R8E	14
72	382201	Duncan 5	13068	3333	T12S; R8E	14
73	382202	Duncan 6	13068	3335	T12S; R8E	14
74	382203	Duncan 7	13068	3337	T12S; R8E	14
75	382204	Duncan 8	13068	3339	T12S; R8E	14
76	382205	Duncan 9	13068	3341	T12S; R8E	14
77	382206	Duncan 10	13068	3343	T12S; R8E	14
78	382207	Duncan 11	13068	3345	T12S; R8E	14
79	382208	Duncan 12	13068	3347	T12S; R8E	14
80	382209	Duncan 13	13068	3349	T12S; R8E	14
81	382210	Duncan 14	13068	3351	T12S; R8E	14
82	382211	Duncan 15	13068	3353	T12S; R8E	14
83	382212	Duncan 16	13068	3355	T12S; R8E	14

EXHIBIT A

No.	BLM Serial No. AMC	Name of Claim	Book	Page	Township & Range	Section
84	382213	Duncan 17	13068	3357	T12S; R8E	14
85	382214	Duncan 18	13068	3359	T12S; R8E	14
86	382215	Duncan 19	13068	3361	T12S; R8E	14
87	382216	Duncan 20	13068	3363	T12S; R8E	14
88	382217	Duncan 21	13068	3365	T12S; R8E	14
89	382218	Duncan 22	13068	3367	T12S; R8E	14
90	382219	Duncan 23	13068	3369	T12S; R8E	14
91	382220	Duncan 24	13068	3371	T12S; R8E	14
92	382221	Duncan 25	13068	3373	T12S; R8E	14
93	382222	Duncan 26	13068	3375	T12S; R8E	14
94	382223	Duncan 27	13068	3377	T12S; R8E	14
95	382224	Duncan 28	13068	3379	T12S; R8E	14
96	382225	Duncan 29	13068	3381	T12S; R8E	14
97	382226	Duncan 30	13068	3383	T12S; R8E	14
98	382227	Duncan 31	13068	3385	T12S; R8E	14
99	382228	Duncan 32	13068	3387	T12S; R8E	14
100	382229	Duncan 33	13068	3389	T12S; R8E	14
101	382230	Duncan 34	13068	3391	T12S; R8E	14
102	382231	June 1	13068	3493	T12S; R8E	12
103	382232	June 2	13068	3495	T12S; R8E	12
104	382233	June 3	13068	3497	T12S; R8E	12
105	382234	June 4	13068	3499	T12S; R8E	12
106	382235	June 5	13068	3501	T12S; R8E	12
107	382236	June 6	13068	3503	T12S; R8E	12
108	382237	June 7	13068	3505	T12S; R8E	12
109	382238	Thor 1	13068	3421	T12S; R8E	15
110	382239	Thor 2	13068	3423	T12S; R8E	15
111	382240	Thor 3	13068	3425	T12S; R8E	15
112	382241	Thor 4	13068	3427	T12S; R8E	15
113	382242	Thor 5	13068	3429	T12S; R8E	15
114	382243	Thor 6	13068	3431	T12S; R8E	15
115	382244	Thor 7	13068	3433	T12S; R8E	15
116	382245	Thor 8	13068	3435	T12S; R8E	15
117	382246	Thor 9	13068	3437	T12S; R8E	15
118	382247	Thor 10	13068	3439	T12S; R8E	15
119	382248	Thor 11	13068	3441	T12S; R8E	15
120	382249	Thor 12	13068	3443	T12S; R8E	15
121	382250	Thor 13	13068	3445	T12S; R8E	15
122	382251	Thor 14	13068	3447	T12S; R8E	15
123	382252	Thor 15	13068	3449	T12S; R8E	15
124	382253	Thor 16	13068	3451	T12S; R8E	15
125	382254	Thor 17	13068	3453	T12S; R8E	15
126	382255	Thor 18	13068	3455	T12S; R8E	15
127	382256	Thor 19	13068	3457	T12S; R8E	15

EXHIBIT A

No.	BLM Serial No. AMC	Name of Claim	Book	Page	Township & Range	Section
128	382257	Thor 20	13068	3459	T12S; R8E	15
129	382258	Thor 21	13068	3461	T12S; R8E	15
130	382259	Thor 22	13068	3463	T12S; R8E	15
131	382260	Thor 23	13068	3465	T12S; R8E	15
132	382261	Thor 24	13068	3467	T12S; R8E	15
133	382262	Thor 25	13068	3469	T12S; R8E	15
134	382263	Thor 26	13068	3471	T12S; R8E	15
135	382264	Thor 27	13068	3473	T12S; R8E	15
136	382265	Thor 28	13068	3475	T12S; R8E	15
137	382266	Thor 29	13068	3477	T12S; R8E	15
138	382267	Thor 30	13068	3479	T12S; R8E	15
139	382268	Thor 31	13068	3481	T12S; R8E	15
140	382269	Thor 32	13068	3483	T12S; R8E	15
141	382270	Thor 33	13068	3485	T12S; R8E	15
142	382271	Thor 34	13068	3487	T12S; R8E	15
143	382272	Thor 35	13068	3489	T12S; R8E	15
144	382273	Thor 36	13068	3491	T12S; R8E	15
145	382274	Loki 1	13068	3393	T12S; R8E	10
146	382275	Loki 2	13068	3395	T12S; R8E	10
147	382276	Loki 3	13068	3397	T12S; R8E	10
148	382277	Loki 4	13068	3399	T12S; R8E	10
149	382278	Loki 5	13068	3401	T12S; R8E	10
150	382279	Loki 6	13068	3403	T12S; R8E	10
151	382280	Loki 7	13068	3405	T12S; R8E	10
152	382281	Loki 8	13068	3407	T12S; R8E	10
153	382282	Loki 9	13068	3409	T12S; R8E	10
154	382283	Loki 10	13068	3411	T12S; R8E	10
155	382284	Loki 11	13068	3413	T12S; R8E	10
156	382285	Loki 12	13068	3415	T12S; R8E	10
157	382286	Loki 13	13068	3417	T12S; R8E	10
158	382287	Loki 14	13068	3419	T12S; R8E	10

2011 AUG 18 P 2:02
 FEDERAL BUREAU OF SURVEY
 WASHINGTON, D.C.

Extremely Urgent

Page 1 of 1

ORIGIN ID: PGAA (520) 798-7721
JACQUELINE HAAS
ASARCO
5285 EAST WILLIAMS CIRCLE
SUITE 2000
TUCSON, AZ 85711
UNITED STATES US

SHIP DATE: 15AUG17
ACTWGT: 1.00 LB
CAD: 111170097/NET3920


BILL SENDER

TO ARIZONA STATE OFFICE
BUREAU OF LAND MANAGEMENT
ONE NORTH CENTRAL AVE.
STE. 800
PHOENIX AZ 85004

5401167E/104C

(602) 417-9200 REF: SBM MC MAINTENANCE
RV DEPT:
FO

7 16:30
A 1800
08/17
D
276
SI 18.4



FedEx
Express




THU - 17 AUG 4:30P
** 2DAY **

TRK# 7799 9232 4780
0201

SH ZSYA

85004
AZ-US PHX



press
X®

United States Department of the Interior
Bureau of Land Management
 DIV OF LANDS, MINRLS & ENERGY
 ONE N CENTRAL AVE
 PHOENIX, AZ 85004 -4427
 Phone: 602-417-9200

Receipt

No: 3946302

Transaction #: 4056006	
Date of Transaction: 08/21/2017	
CUSTOMER:	
SILVER BELL MINING LLC 5285 E WILLIAMS CIR STE 2000 TUCSON, AZ 85711-7711 US	

LINE #	QTY	DESCRIPTION	REMARKS	UNIT PRICE	TOTAL
1	1.00	LOCATABLE MINERALS / MINING CLAIMS- NOT NEW-UNADJUD, ONE AUTH NO. ONLY / MINING CLAIM MONEY RECEIVED CASES: AMC48521/\$61690.00	MAINT 2018/398	- n/a -	61690.00
TOTAL:					\$61,690.00

PAYMENT INFORMATION					
1	AMOUNT:	24490.00	POSTMARKED:	08/15/2017	
	TYPE:	CHECK	RECEIVED:	08/18/2017	
	CHECK NO:	2000006639			
	NAME:	SILVER BELL MINING LLC 5285 E WILLIAMS CIR STE 2000 TUCSON AZ 85711-7711 US			
2	AMOUNT:	37200.00	POSTMARKED:	08/15/2017	
	TYPE:	CHECK	RECEIVED:	08/18/2017	
	CHECK NO:	2000006640			
	NAME:	SILVER BELL MINING LLC 5285 E WILLIAMS CIR STE 2000 TUCSON AZ 85711-7711 US			

REMARKS

This receipt was generated by the automated BLM Collections and Billing System and is a paper representation of a portion of the official electronic record contained therein.



380242

382138

RECEIVED
BLM AZ STATE OFFICE

2016 AUG 17 A 10:18
Direct Dial: (520) 798-7796
RBarnes@asarco.com
PHOENIX, ARIZONA

Robin E. Barnes
Corporate Land Manager

August 15, 2016

Via Federal Express

Arizona State Office
Bureau of Land Management, Ste. 800
One North Central Avenue
Phoenix, AZ 85004-4427
602-417-9200

48521

63296

309087

331534

353857

RE: Notice of Intent to Hold and Payment of Annual Claim Maintenance Fee for 2016/ 2017

Dear Sir or Madam:

This will serve as notice that Silverbell Mining LLC and ASARCO LLC, Delaware limited liability companies, whose address for purposes of this filing is **5285 East Williams Circle, Ste. 2000, Tucson, AZ 85711** intend to hold the 398 mining claims and/or mill sites located in Pima County, Arizona, described in Exhibit A attached herewith, by payment of the annual claim maintenance fee of \$155.00 per claim or site. Therefore, enclosed is our check in the amount of \$61,690.00 to pay the appropriate claim maintenance fees for the assessment year beginning on September 1, 2016.

Please return a date-stamped copy of this letter and a receipt verifying payment has been received by your office to me at 5285 East Williams Circle, Ste. 2000, Tucson, AZ 85711.

Thank you for your assistance and please feel free to contact me with any questions or concerns.

Sincerely,

Robin E. Barnes, RL/CP
Corporate Land Manager

reb
Enclosures

ENTERED
AUG 19 2016
BY: RAM

RECEIPT # 3633786

EXHIBIT A

ASARCO LLC
 LODGE MINING CLAIMS LOCATED IN PIMA COUNTY, ARIZONA
 SILVER BELL MINE

RECEIVED
 BLM AZ STATE OFFICE
 2016 AUG 17 A 10:18

No.	BLM Serial No. AMC	Name of Claim	Book	Page	Township & Range	Section	PIMA COUNTY, ARIZONA
1	380242	Pogo 1	13029	521	T12S; R8E	9	
2	380243	Pogo 2	13029	523	T12S; R8E	9	
3	380244	Pogo 3	13029	525	T12S; R8E	9	
4	380245	Pogo 4	13029	527	T12S; R8E	9	
5	380246	Pogo 5	13029	529	T12S; R8E	9	
6	380247	Pogo 6	13029	531	T12S; R8E	9	
7	380248	Pogo 7	13029	533	T12S; R8E	9	
8	380249	Pogo 8	13029	535	T12S; R8E	9	
9	382138	Pogo 9	13068	3207	T12S; R8E	9	
10	382139	Pogo 10	13068	3209	T12S; R8E	9	
11	382140	Pogo 11	13068	3211	T12S; R8E	9	
12	382141	Pogo 12	13068	3213	T12S; R8E	9	
13	382142	Pogo 13	13068	3215	T12S; R8E	9	
14	382143	Pogo 14	13068	3217	T12S; R8E	9	
15	382144	Pogo 15	13068	3219	T12S; R8E	9	
16	382145	Pogo 16	13068	3221	T12S; R8E	9	
17	382146	Pogo 17	13068	3223	T12S; R8E	9	
18	382147	Pogo 18	13068	3225	T12S; R8E	9	
19	382148	Pogo 19	13068	3227	T12S; R8E	9	
20	382149	Pogo 20	13068	3229	T12S; R8E	9	
21	382150	Pogo 21	13068	3231	T12S; R8E	9	
22	382151	Pogo 22	13068	3233	T12S; R8E	9	
23	382152	Pogo 23	13068	3235	T12S; R8E	9	
24	382153	Pogo 24	13068	3237	T12S; R8E	9	
25	382154	Pogo 25	13068	3239	T12S; R8E	9	
26	382155	Pogo 26	13068	3241	T12S; R8E	9	
27	382156	Pogo 27	13068	3243	T12S; R8E	9	
28	382157	Pogo 28	13068	3245	T12S; R8E	9	
29	382158	Pogo 29	13068	3247	T12S; R8E	9	
30	382159	Pogo 30	13068	3249	T12S; R8E	9	
31	382160	Pogo 31	13068	3251	T12S; R8E	9	
32	382161	Means 1	13068	3253	T12S; R8E	13	
33	382162	Means 2	13068	3255	T12S; R8E	13	
34	382163	Means 3	13068	3257	T12S; R8E	13	
35	382164	Means 4	13068	3259	T12S; R8E	13	
36	382165	Means 5	13068	3261	T12S; R8E	13	
37	382166	Means 6	13068	3263	T12S; R8E	13	
38	382167	Means 7	13068	3265	T12S; R8E	13	
39	382168	Means 8	13068	3267	T12S; R8E	13	

EXHIBIT A

No.	BLM Serial No. AMC	Name of Claim	Book	Page	Township & Range	Section
40	382169	Means 9	13068	3269	T12S; R8E	13
41	382170	Means 10	13068	3271	T12S; R8E	13
42	382171	Means 11	13068	3273	T12S; R8E	13
43	382172	Means 12	13068	3275	T12S; R8E	13
44	382173	Means 13	13068	3277	T12S; R8E	13
45	382174	Means 14	13068	3279	T12S; R8E	13
46	382175	Means 15	13068	3281	T12S; R8E	13
47	382176	Means 16	13068	3283	T12S; R8E	13
48	382177	Means 17	13068	3285	T12S; R8E	13
49	382178	Means 18	13068	3287	T12S; R8E	13
50	382179	Means 19	13068	3289	T12S; R8E	13
51	382180	Means 20	13068	3291	T12S; R8E	13
52	382181	Means 21	13068	3293	T12S; R8E	13
53	382182	Means 22	13068	3295	T12S; R8E	13
54	382183	Means 23	13068	3297	T12S; R8E	13
55	382184	Means 24	13068	3299	T12S; R8E	13
56	382185	Means 25	13068	3301	T12S; R8E	13
57	382186	Means 26	13068	3303	T12S; R8E	13
58	382187	Means 27	13068	3305	T12S; R8E	13
59	382188	Means 28	13068	3307	T12S; R8E	13
60	382189	Means 29	13068	3309	T12S; R8E	13
61	382190	Means 30	13068	3311	T12S; R8E	13
62	382191	Means 31	13068	3313	T12S; R8E	13
63	382192	Means 32	13068	3315	T12S; R8E	13
64	382193	Means 33	13068	3317	T12S; R8E	13
65	382194	Means 34	13068	3319	T12S; R8E	13
66	382195	Means 35	13068	3321	T12S; R8E	13
67	382196	Means 36	13068	3323	T12S; R8E	13
68	382197	Duncan 1	13068	3325	T12S; R8E	14
69	382198	Duncan 2	13068	3327	T12S; R8E	14
70	382199	Duncan 3	13068	3329	T12S; R8E	14
71	382200	Duncan 4	13068	3331	T12S; R8E	14
72	382201	Duncan 5	13068	3333	T12S; R8E	14
73	382202	Duncan 6	13068	3335	T12S; R8E	14
74	382203	Duncan 7	13068	3337	T12S; R8E	14
75	382204	Duncan 8	13068	3339	T12S; R8E	14
76	382205	Duncan 9	13068	3341	T12S; R8E	14
77	382206	Duncan 10	13068	3343	T12S; R8E	14
78	382207	Duncan 11	13068	3345	T12S; R8E	14
79	382208	Duncan 12	13068	3347	T12S; R8E	14
80	382209	Duncan 13	13068	3349	T12S; R8E	14
81	382210	Duncan 14	13068	3351	T12S; R8E	14
82	382211	Duncan 15	13068	3353	T12S; R8E	14
83	382212	Duncan 16	13068	3355	T12S; R8E	14

RECEIVED
 MAY 17 11 A M '18
 PHOENIX, ARIZONA

EXHIBIT A

No.	BLM Serial No. AMC	Name of Claim	Book	Page	Township & Range	Section
84	382213	Duncan 17	13068	3357	T12S; R8E	14
85	382214	Duncan 18	13068	3359	T12S; R8E	14
86	382215	Duncan 19	13068	3361	T12S; R8E	14
87	382216	Duncan 20	13068	3363	T12S; R8E	14
88	382217	Duncan 21	13068	3365	T12S; R8E	14
89	382218	Duncan 22	13068	3367	T12S; R8E	14
90	382219	Duncan 23	13068	3369	T12S; R8E	14
91	382220	Duncan 24	13068	3371	T12S; R8E	14
92	382221	Duncan 25	13068	3373	T12S; R8E	14
93	382222	Duncan 26	13068	3375	T12S; R8E	14
94	382223	Duncan 27	13068	3377	T12S; R8E	14
95	382224	Duncan 28	13068	3379	T12S; R8E	14
96	382225	Duncan 29	13068	3381	T12S; R8E	14
97	382226	Duncan 30	13068	3383	T12S; R8E	14
98	382227	Duncan 31	13068	3385	T12S; R8E	14
99	382228	Duncan 32	13068	3387	T12S; R8E	14
100	382229	Duncan 33	13068	3389	T12S; R8E	14
101	382230	Duncan 34	13068	3391	T12S; R8E	14
102	382231	June 1	13068	3493	T12S; R8E	12
103	382232	June 2	13068	3495	T12S; R8E	12
104	382233	June 3	13068	3497	T12S; R8E	12
105	382234	June 4	13068	3499	T12S; R8E	12
106	382235	June 5	13068	3501	T12S; R8E	12
107	382236	June 6	13068	3503	T12S; R8E	12
108	382237	June 7	13068	3505	T12S; R8E	12
109	382238	Thor 1	13068	3421	T12S; R8E	15
110	382239	Thor 2	13068	3423	T12S; R8E	15
111	382240	Thor 3	13068	3425	T12S; R8E	15
112	382241	Thor 4	13068	3427	T12S; R8E	15
113	382242	Thor 5	13068	3429	T12S; R8E	15
114	382243	Thor 6	13068	3431	T12S; R8E	15
115	382244	Thor 7	13068	3433	T12S; R8E	15
116	382245	Thor 8	13068	3435	T12S; R8E	15
117	382246	Thor 9	13068	3437	T12S; R8E	15
118	382247	Thor 10	13068	3439	T12S; R8E	15
119	382248	Thor 11	13068	3441	T12S; R8E	15
120	382249	Thor 12	13068	3443	T12S; R8E	15
121	382250	Thor 13	13068	3445	T12S; R8E	15
122	382251	Thor 14	13068	3447	T12S; R8E	15
123	382252	Thor 15	13068	3449	T12S; R8E	15
124	382253	Thor 16	13068	3451	T12S; R8E	15
125	382254	Thor 17	13068	3453	T12S; R8E	15
126	382255	Thor 18	13068	3455	T12S; R8E	15
127	382256	Thor 19	13068	3457	T12S; R8E	15

RECEIVED
AZ STATE OFFICE
AUG 11 10 18
PHOENIX, ARIZONA

No.	BLM Serial No. AMC	Name of Claim	Book	Page	Township & Range	Section
128	382257 7	Thor 20	13068	3459	T12S; R8E	15
129	382258	Thor 21	13068	3461	T12S; R8E	15
130	382259	Thor 22	13068	3463	T12S; R8E	15
131	382260	Thor 23	13068	3465	T12S; R8E	15
132	382261	Thor 24	13068	3467	T12S; R8E	15
133	382262	Thor 25	13068	3469	T12S; R8E	15
134	382263	Thor 26	13068	3471	T12S; R8E	15
135	382264	Thor 27	13068	3473	T12S; R8E	15
136	382265	Thor 28	13068	3475	T12S; R8E	15
137	382266	Thor 29	13068	3477	T12S; R8E	15
138	382267	Thor 30	13068	3479	T12S; R8E	15
139	382268	Thor 31	13068	3481	T12S; R8E	15
140	382269	Thor 32	13068	3483	T12S; R8E	15
141	382270	Thor 33	13068	3485	T12S; R8E	15
142	382271	Thor 34	13068	3487	T12S; R8E	15
143	382272	Thor 35	13068	3489	T12S; R8E	15
144	382273	Thor 36	13068	3491	T12S; R8E	15
145	382274	Loki 1	13068	3393	T12S; R8E	10
146	382275	Loki 2	13068	3395	T12S; R8E	10
147	382276	Loki 3	13068	3397	T12S; R8E	10
148	382277	Loki 4	13068	3399	T12S; R8E	10
149	382278	Loki 5	13068	3401	T12S; R8E	10
150	382279	Loki 6	13068	3403	T12S; R8E	10
151	382280	Loki 7	13068	3405	T12S; R8E	10
152	382281	Loki 8	13068	3407	T12S; R8E	10
153	382282	Loki 9	13068	3409	T12S; R8E	10
154	382283	Loki 10	13068	3411	T12S; R8E	10
155	382284	Loki 11	13068	3413	T12S; R8E	10
156	382285	Loki 12	13068	3415	T12S; R8E	10
157	382286	Loki 13	13068	3417	T12S; R8E	10
158	382287 J	Loki 14	13068	3419	T12S; R8E	10

RECEIVED
BLM AZ STATE OFFICE
2016 AUG 17 A 10:18
PHOENIX, ARIZONA

EXHIBIT A

SILVER BELL MINING LLC LODE MINING CLAIMS LOCATED IN PIMA COUNTY, ARIZONA SILVER BELL MINE

RECEIVED
BLM AZ STATE OFFICE

~~2016~~ AUG 17 A 10
PHOENIX, ARIZONA

No.	BLM Serial No. AMC	Claim Name	Book	Page	Township & Range	Section
1	48521 7	May #1	355	211	T12S; R98E	11 & 14
2	48522	May #2	352	300	T12S; R8E	11 & 14
3	48523	May #3	352	301	T12S; R8E	10, 11, 14, & 15
4	48524	May #4	352	302	T12S; R8E	10 & 15
5	48525 J	May #5	352	303	T12S; R8E	10 & 15
6	48538 7	May #22	2235	479	T12S; R8E	1 & 12
7	48539	May #23	2235	480	T12S; R8E	1 & 12
8	48540	May #24	2235	481	T12S; R8E	12
9	48541	May #25	2235	482	T12S; R8E	12
10	48542	May #26	2844	622	T12S; R8E	12
11	48543	May #27	2844	623	T12S; R8E	12
12	48544	May #28	2844	624	T12S; R8E	12
13	48545	May #29	2844	625	T12S; R8E	12
14	48546	May #30	2844	626	T12S; R8E	12
15	48547	May #31	2844	627	T12S; R8E	12
16	48548	May #32	2844	628	T12S; R8E	12 & 13
17	48549	May #33	2844	629	T12S; R8E	12
18	48550	May #34	2844	630	T12S; R8E	12
19	48551	May #35	2844	631	T12S; R8E	12
20	48552	May #36	2844	632	T12S; R8E	12
21	48553	May #37	2844	633	T12S; R8E	12 & 13
22	48554	May #38	2844	634	T12S; R8&9E	12 & 7
23	48555	May #39	2844	635	T12S; R8&9E	12, 7 & 8
24	48556	May #40	2844	636	T12S; R8&9E	12 & 18
25	48557	May #41	2844	637	T12S; R8&9E	12 & 18
26	48558	May #42	2844	638	T12S; R8&9E	12, 13 & 18
27	48561	May #48	5740	137	T12S; R8E	10
28	48562	May #49	2740	138	T12S; R8E	10
29	48563	May #50	2740	139	T12S; R8E	10
30	48564	May #51	2740	140	T12S; R8E	10
31	48565	May # 59	2740	572	T12S; R9E	7 & 18
		Amended	5917	638		
32	48566	May #60	2981	480/798	T12S; R9E	7 & 18
		Amended	5917	798		
33	48567 J	May #61	3016	799	T12S; R9E	7 & 18
34	48593 7	May #91	2981	942	T12S; R9E	12 & 13
35	48594	May #92	4326	943	T12S; R8E	12 & 13
36	48595	May #93	4326	944	T12S; R8E	12
37	48596	May #94	4326	945	T12S; R8E	12
38	48597	May #95	4326	946	T12S; R8E	12

No.	BLM Serial No. AMC	Claim Name	Book	Page	Township & Range	Section
39	48598 ↗	May #96	4326	947	T12S; R8E	12
40	48599	May #97	4326	948	T12S; R8E	12
41	48600	May #98	4326	949	T12S; R8E	12
42	48601 ↘	May #99	4326	950	T12S; R8E	12
43	48603 ↗	El Tiro 2	1756	176	T11S & T12S; R8E	34 & 3
		Amended	9359	964		
44	48604	El Tiro 3	1756	177	T11S & T12S; R8E	34 & 3
		Amended	9359	966		
45	48605	El Tiro 4	1756	178	T12S; R8E	3
46	48606	El Tiro 5	1756	179	T12S; R8E	3
47	48607	El Tiro 6	1756	180	T12S; R8E	3
48	48608 ↘	El Tiro 7	1756	181	T12S; R8E	3
49	48616 ↘	El Tiro 16	4002	571	T12S; R8E	5 & 8
50	48619 ↗	El Tiro 19	4228	2	T12S; R8E	11
51	48620	El Tiro 20	4228	3	T12S; R8E	11
52	48621	El Tiro 21	4228	4	T12S; R8E	3,10 & 11
53	48622	El Tiro 22	4228	5	T12S; R8E	3
54	48623	El Tiro 23	4228	6	T12S; R8E	3
55	48624	El Tiro 24	4228	7	T12S; R8E	3
56	48625	El Tiro 25	4228	8	T12S; R8E	3
57	48626	El Tiro 26	4228	9	T12S; R8E	3
58	48627	El Tiro 27	4228	10	T12S; R8E	3
59	48628	El Tiro 28	4228	11	T12S; R8E	3
60	48629	El Tiro 29	4228	12	T12S; R8E	3
61	48630	El Tiro 30	4228	13	T12S; R8E	3
62	48631	El Tiro 31	4228	14	T12S; R8E	3
63	48632	El Tiro 32	4228	15	T12S; R8E	3
64	48633	El Tiro 33	4228	16	T12S; R8E	3
65	48634	El Tiro 34	4228	17	T12S; R8E	3
66	48635	El Tiro 35	4228	18	T12S; R8E	3
67	48636	El Tiro 36	4228	19	T12S; R8E	3
68	48637	El Tiro 37	4228	20	T12S; R8E	3
69	48638	El Tiro 38	4228	21	T12S; R8E	3
70	48639	El Tiro 39	4228	22	T12S; R8E	3
71	48640	El Tiro 40	4228	23	T12S; R8E	3
72	48641	El Tiro 41	4228	24	T12S; R8E	3
73	48642	El Tiro 42	4228	25	T12S; R8E	3
74	48643	El Tiro 43	4228	26	T11 & T12S; R8E	34 & 3
		Amended	9359	970		
75	48644 ↘	El Tiro 44	4228	27	T11 & T12S; R8E	34 & 3
		Amended	9359	972		
76	48647 ↘	El Tiro 47	4228	30	T11 & T12S; R8E	34 & 3
		Amended	9359	974		
77	63340 ↘	Ironwood 5	1461	214/516		29 & 30

RECEIVED
BLM AZ STATE OFFICE
AUG 12 A 10:18
PHOENIX, ARIZONA

EXHIBIT A

No.	BLM Serial No. AMC	Claim Name	Book	Page	Township & Range	Section RECEIVED
		Amended	9359	976		
78	63341 7	Ironwood 6	1461	215	T11S; R8E	29 & 30
		Amended	9359	978		
79	63342	Ironwood 7	1461	216	T11S; R8E	29, 30 & 31
		Amended	9359	980		
80	66343	Ironwood 8	1461	217	T11S; R8E	29, 30, 31 & 32
		Amended	9359	982		
81	66344	Ironwood 9	1461	218	T11S; R8E	31
82	66345	Ironwood 10	1461	219	T11S; R8E	30 & 31
83	66346	Ironwood 11	1461	220	T11S; R8E	30 & 31
84	66347	Ironwood 12	1461	221	T11S; R8E	30
85	66348	Ironwood 13	1461	222	T11S; R8E	30
86	66349	Ironwood 14	1461	223	T11S; R8E	30
87	63350	Ironwood 15	1461	224	T11S; R8E	30 & 31
		Amended	1512	374		
88	63351	Ironwood 16	1461	225	T11S; R8E	31
		Amended	1510	519		
89	63352	Ironwood 17	1461	226	T11S; R8E	31
90	63353	Ironwood 18	1461	227	T11S; R8E	31
91	63354	Ironwood 19	1461	228	T11S; R8E	31
92	63355	Ironwood 20	1461	229	T11S; R8E	31
93	63356	Ironwood 21	1461	230	T11S; R8E	31
		Amended	1510	520		
94	63357	Ironwood 22	1461	231	T11S; R8E	31
95	63358	Ironwood 23	1461	232	T11S; R8E	30 & 31
96	63359	Ironwood 24	1461	233	T11S; R8E	31
97	63360	Ironwood 25	1461	234	T11S; R8E	31
98	63361	Ironwood 26	1461	235	T11S; R8E	31
99	63362	Ironwood 27	1461	236	T11S; R8E	31
100	63363	Ironwood 28	1461	237	T11S; R8E	31
101	63364	Ironwood 29	1461	238	T11S; R8E	31
102	63365	Ironwood 30	1461	239	T11S; R8E	31
103	63366	Ironwood 31	1461	240	T11S; R8E	31
104	63367	Ironwood 32	1461	241	T11S & T12S; R8E	6 & 31
105	63368	Ironwood 33	1461	242	T11S & T12S; R8E	6 & 31
106	63369	Ironwood 34	1461	243	T11S & T12S; R8E	6 & 31
107	63370	Ironwood 35	1461	244	T11S & T12S; R8E	6 & 31
108	63371	Ironwood 36	1465	263	T11S; R8E	31
		Amended	1510	517		
109	63372	Ironwood 37	1465	264	T11S; R8E	31
110	63373	Ironwood 38	1465	265	T11S & T12S; R8E	6 & 31
		Amended	1510	518		

EXHIBIT A

No.	BLM Serial No. AMC	Claim Name	Book	Page	Township & Range	Section
111	63374 ↗	Ironwood 39	1465	266	T11S & T12S; R8E	6 & 31
112	63375	Ironwood 40	1465	267	T11S & T12S; R8E	6 & 31
113	63376	Ironwood 41	1465	268	T11S & T12S; R8E	6 & 31
114	63377	Ironwood 42	1465	269	T11S & T12S; R8E	6 & 31
115	63378 ↘	Ironwood 43	1465	270	T11S & T12S; R8E	6 & 31
116	63380 ↗	Ironwood 45	1465	272	T11S; R8E	31
117	63381 ↗	Ironwood 46	1465	273	T11S; R8E	31
118	63382	Ironwood 47	1465	274	T11S; R8E	31
119	63383	Ironwood 48	1465	275	T11S; R8E	31
120	63384	Ironwood 49	1465	276	T11S; R8E	31
121	63385	Ironwood 50	1465	277	T11S; R8E	31
122	63386	Ironwood 51	1465	278	T11S; R8E	31
123	63387	Ironwood 52	1465	279	T11S; R8E	31
124	63388	Ironwood 53	1465	280	T11S & T12S; R8E	6 & 31
125	63389	Ironwood 54	1465	281	T11S; R8E	31
126	63390	Ironwood 55	1465	282	T11S; R8E	31
127	63391	Ironwood 56	1465	283	T11S; R8E	31
128	63392	Ironwood 57	1465	284	T11S; R8E	31
129	63393	Ironwood 58	1465	285	T11S; R8E	31
130	63394	Ironwood 59	1465	286	T11S; R8E	31
131	63395	Ironwood 60	1465	287	T11S; R8E	31
132	63396	Ironwood 61	1465	288	T11S; R8E	31
133	63397	Ironwood 62	1465	289	T11S; R8E	31
134	63398 ↘	Ironwood 63	1465	290	T11S; R8E	31
135	63403 —	BS & K 17	2550	163	T11S; R8E	27 & 28
136	63405 —	BS & K 19	2550	165	T11S; R8E	27 & 28
137	63407 —	BS & K 21	2550	165	T11S; R8E	27 & 28
138	63409 —	BS & K 23	2550	169	T11S; R8E	27 & 28
139	63414 ↗	BS & K 27	3656	130	T11S; R8E	27 & 34
140	63415 ↘	BS & K 28	3891	49	T11S; R8E	27 & 34
141	63420 ↗	BS & K 32	3891	502	T11S; R8E	27
142	63421	BS & K 33	3891	503	T11S; R8E	27
143	63422	BS & K 34	3891	504	T11S; R8E	27
144	63423	BS & K 35	3891	505	T11S; R8E	27
145	63424	BS & K 36	3891	506	T11S; R8E	27
146	63425	BS & K 37	3891	507	T11S; R8E	27
147	63426	BS & K 38	3891	508	T11S; R8E	27
148	63427	BS & K 39	3891	509	T11S; R8E	27
149	63428	BS & K 40	3891	510	T11S; R8E	27
150	63429	BS & K 41	3891	511	T11S; R8E	27
151	63430	BS & K 42	3891	512	T11S; R8E	27 & 34
152	63431	BS & K 43	3891	513	T11S; R8E	27 & 34
153	63432	BS & K 44	3891	514	T11S; R8E	27 & 34
154	63433 ↘	BS & K 45	3891	515	T11S; R8E	27 & 34

RECEIVED
BLM AZ STATE OFFICE
6 & 31
2011 AUG 11 A 10:11
PHOENIX, ARIZONA

EXHIBIT A

No.	BLM Serial No. AMC	Claim Name	Book	Page	Township & Range	Section
155	63434	BS & K 46	3891	516	T11S; R8E	27
156	63461	Vulcan 39	3909	204	T11S; R8E	27, 28, 33 & 34
157	63477	Vulcan 55	3909	212	T11S; R8E	29 & 30
158	63478	Vulcan 56	3909	213	T11S; R8E	29 & 30
159	63479	Vulcan 57	3909	201	T11S; R8E	29 & 30
160	63480	Vulcan 60	3909	200	T11S; R8E	29 & 30
161	309107	Jackie 21	8914	1983-1985	T12S; R8E	8
162	309108	Jackie 22	8914	1986-1988	T12S; R8E	8
163	309109	Jackie 23	8914	1989-1991	T12S; R8E	8
164	309110	Jackie 24	8914	1992-1994	T12S; R8E	8
165	309111	Jackie 25	8914	1995-1997	T12S; R8E	8
166	309112	Jackie 26	8914	1998-2000	T12S; R8E	8
167	331534	Jackie 27A	9929	920-923	T12S; R8E	8
168	333856	BS & K 26A	10024	268	T11S; R8E	27, 28, 33 & 34
169	353857	KA 1	11343	1256	T11S; R8E	20
170	353858	KA 2	11343	1258	T11S; R8E	19 & 20
171	353859	KA 3	11343	1260	T11S; R8E	20
172	353860	KA 4	11343	1262	T11S; R8E	19 & 20
173	353861	KA 5	11343	1264	T11S; R8E	20
174	353862	KA 6	11343	1266	T11S; R8E	19 & 20
175	353863	KA 7	11343	1268	T11S; R8E	20
176	353864	KA 8	11343	1270	T11S; R8E	19 & 20
177	353865	KA 9	11343	1272	T11S; R8E	20
178	353866	KA 10	11343	1274	T11S; R8E	19 & 20
179	353867	KA 11	11343	1276	T11S; R8E	20
180	353868	KA 12	11343	1278	T11S; R8E	19 & 20
181	353869	KA 13	11343	1280	T11S; R8E	20
182	353870	KA 14	11343	1282	T11S; R8E	19 & 20
183	353871	KA 15	11343	1284	T11S; R8E	20
184	353872	KA 16	11343	1286	T11S; R8E	19 & 20
185	353873	KA 17	11343	1288	T11S; R8E	20
186	353874	KA 18	11343	1290	T11S; R8E	19 & 20
187	353875	KA 45	11343	1292	T11S; R8E	20
188	353876	KA 46	11343	1294	T11S; R8E	20
189	353877	KA 47	11343	1296	T11S; R8E	20
190	353878	KA 48	11343	1298	T11S; R8E	20
191	353879	Ka 49	11343	1300	T11S; R8E	20
192	353880	KA 50	11343	1302	T11S; R8E	20
193	353881	KA 51	11343	1304	T11S; R8E	20
194	353882	KA 52	11343	1306	T11S; R8E	20
195	353883	KA 53	11343	1308	T11S; R8E	20
196	353884	KA 54	11343	1310	T11S; R8E	20
197	353885	KA 55	11343	1312	T11S; R8E	20
198	353886	KA 56	11343	1314	T11S; R8E	20

RECEIVED
 BLM STATE OFFICE
 2015 JUL 17 A 10:11
 PHOENIX, ARIZONA

EXHIBIT A

No.	BLM Serial No. AMC	Claim Name	Book	Page	Township & Range	Section
199	353887	KA 57	11343	1316	T11S; R8E	20
200	353888	KA 58	11343	1318	T11S; R8E	20
101	353889	KA 59	11343	1320	T11S; R8E	20
202	353890	KA 60	11343	1322	T11S; R8E	20
203	353891	KA 61	11343	1324	T11S; R8E	20
204	353892	KA 62	11343	1326	T11S; R8E	20
205	353893	KA 81	11343	1328	T11S; R8E	21
206	353894	KA 82	11343	1330	T11S; R8E	20 & 21
207	353895	KA 83	11343	1332	T11S; R8E	21
208	353896	KA 84	11343	1334	T11S; R8E	20 & 21
209	353897	KA 85	11343	1336	T11S; R8E	21
210	353898	KA 86	11343	1338	T11S; R8E	20 & 21
211	353899	KA 87	11343	1340	T11S; R8E	21
212	353900	KA 88	11343	1342	T11S; R8E	20 & 21
213	353901	KA 89	11343	1344	T11S; R8E	21
214	353902	KA 90	11343	1346	T11S; R8E	20 & 21
215	353903	KA 91	11343	1348	T11S; R8E	21
216	353904	KA 92	11343	1350	T11S; R8E	20 & 21
217	353905	KA 93	11343	1352	T11S; R8E	21
218	353906	KA 94	11343	1354	T11S; R8E	20 & 21
219	353907	KA 95	11343	1356	T11S; R8E	21
220	353908	KA 96	11343	1358	T11S; R8E	20 & 21
221	353909	KA 97	11343	1360	T11S; R8E	21
222	353910	KA 98	11343	1362	T11S; R8E	20 & 21
223	353911	KA 147	11343	1364	T11S; R8E	19
224	353912	KA 148	11343	1366	T11S; R8E	19
225	353913	KA 149	11343	1368	T11S; R8E	19
226	353914	KA 150	11343	1370	T11S; R8E	19
227	353915	KA 151	11343	1372	T11S; R8E	19
228	353916	KA 152	11343	1374	T11S; R8E	19
229	353917	KA 153	11343	1376	T11S; R8E	19
230	353918	KA 154	11343	1378	T11S; R8E	19
231	353919	KA 155	11343	1380	T11S; R8E	19
232	353920	KA 156	11343	1382	T11S; R8E	19
233	353921	KA 157	11343	1384	T11S; R8E	19
234	353922	KA 158	11343	1386	T11S; R8E	19
235	353923	KA 159	11343	1388	T11S; R8E	19
236	353924	KA 160	11343	1390	T11S; R8E	19
237	353925	KA 161	11343	1392	T11S; R8E	19
238	353926	KA 162	11343	1394	T11S; R8E	19
239	353927	KA 163	11343	1396	T11S; R8E	19
240	353928	KA 164	11343	1398	T11S; R8E	19

Align top of FedEx Express® Shipping Label

Press here to seal.

Press here to seal.

Press here to seal.

Page 1 of 1

ORIGIN ID: PGAA (520) 798-7721
JACQUELINE HAAS
ASARCO
5285 EAST WILLIAMS CIRCLE
SUITE 2000
TUCSON, AZ 85711
UNITED STATES US

SHIP DATE: 15AUG16
ACTWGT: 1.00 LB
CAD: 106058295/INET3790

BILL SENDER

TO ARIZONA STATE OFFICE
BUREAU OF LAND MANAGEMENT
ONE NORTH CENTRAL AVENUE
SUITE 800
PHOENIX AZ 85004

544J111370H4EB


(602) 417-9200

REF: AZ MC MAINTENANCE

INV:

PO:

DEPT:



FedEx Express



J1E216781147

WED - 17 AUG 4:30P

** 2DAY **

TRK# 7769 9524 1265
0201

SH ZSYA

85004
AZ-US PHX



278
ST 1.2
16:30
1265
0817
D

PHOENIX, ARIZONA

2016 AUG 17 A 10:16

00100

00100

United States Department of the Interior
Bureau of Land Management
 DIV OF LANDS, MINRLS & ENERGY
 ONE N CENTRAL AVE
 PHOENIX, AZ 85004 -4427
 Phone: 602-417-9200

Receipt

No: 3633786

Transaction #: 3737258	
Date of Transaction: 08/17/2016	
CUSTOMER:	
ASARCO LLC 5285 E WILLIAMS CIR STE 2000 TUCSON, AZ 85711-7711 US	

LINE #	QTY	DESCRIPTION	REMARKS	UNIT PRICE	TOTAL
1	1.00	LOCATABLE MINERALS / MINING CLAIMS-NOT NEW-UNADJUD, ONE AUTH NO. ONLY / MINING CLAIM MONEY RECEIVED CASES: AMC380242/\$61690.00	NOI/MAINT FEE 2017 - 398	- n/a -	61690.00
TOTAL:					\$61,690.00

PAYMENT INFORMATION			
1	AMOUNT:	61690.00	POSTMARKED: 08/15/2016
	TYPE:	CHECK	RECEIVED: 08/17/2016
	CHECK NO:	2000003312	
	NAME:	SILVER BELL MINING LLC 5285 E WILLIAMS CIR STE 2000 TUCSON AZ 85711-7711 US	

REMARKS

This receipt was generated by the automated BLM Collections and Billing System and is a paper representation of a portion of the official electronic record contained therein.



380242
382138

Robin E. Barnes
Corporate Land Manager

Direct Dial: (520) 798-7796
RBarnes@asarco.com

August 5, 2015

Via Federal Express

Arizona State Office
Bureau of Land Management, Ste. 800
One North Central Avenue
Phoenix, AZ 85004-4427
602-417-9200

RECEIVED
BLM AZ STATE OFFICE
2015 AUG - 7 A 10: 23
PHOENIX, ARIZONA

**RE: Notice of Intent to Hold and Payment of Annual Claim Maintenance Fee
for 2015/ 2016**

Dear Sir or Madam:

This will serve as notice that ASARCO LLC, a Delaware limited liability company, whose address for purposes of this filing is **5285 East Williams Circle, Ste. 2000, Tucson, AZ 85711** intends to hold the 158 mining claims and/or mill sites located in Pima County, Arizona, described in Exhibit A attached herewith, by payment of the annual claim maintenance fee of \$155.00 per claim or site. Therefore, enclosed is our check in the amount of \$24,490.00 to pay the appropriate claim maintenance fees for the assessment year beginning on September 1, 2015.

Please return a date-stamped copy of this letter and a receipt verifying payment has been received by your office to me at 5285 East Williams Circle, Ste. 2000, Tucson, AZ 85711.

Thank you for your assistance and please feel free to contact me with any questions or concerns.

Sincerely,

Robin E. Barnes, RL/CP
Corporate Land Manager

reb
Enclosures

ENTERED
AUG 11 2015
BY: R Barnes

EXHIBIT A

**ASARCO LLC
LODE MINING CLAIMS LOCATED IN PIMA COUNTY, ARIZONA
SILVER BELL MINE**

No.	BLM Serial No. AMC	Name of Claim	Book	Page	Township & Range	Section
1	380242	Pogo 1	13029	521	T12S; R8E	9
2	380243	Pogo 2	13029	523	T12S; R8E	9
3	380244	Pogo 3	13029	525	T12S; R8E	9
4	380245	Pogo 4	13029	527	T12S; R8E	9
5	380246	Pogo 5	13029	529	T12S; R8E	9
6	380247	Pogo 6	13029	531	T12S; R8E	9
7	380248	Pogo 7	13029	533	T12S; R8E	9
8	380249	Pogo 8	13029	535	T12S; R8E	9
9	382138	Pogo 9	13068	3207	T12S; R8E	9
10	382139	Pogo 10	13068	3209	T12S; R8E	9
11	382140	Pogo 11	13068	3211	T12S; R8E	9
12	382141	Pogo 12	13068	3213	T12S; R8E	9
13	382142	Pogo 13	13068	3215	T12S; R8E	9
14	382143	Pogo 14	13068	3217	T12S; R8E	9
15	382144	Pogo 15	13068	3219	T12S; R8E	9
16	382145	Pogo 16	13068	3221	T12S; R8E	9
17	382146	Pogo 17	13068	3223	T12S; R8E	9
18	382147	Pogo 18	13068	3225	T12S; R8E	9
19	382148	Pogo 19	13068	3227	T12S; R8E	9
20	382149	Pogo 20	13068	3229	T12S; R8E	9
21	382150	Pogo 21	13068	3231	T12S; R8E	9
22	382151	Pogo 22	13068	3233	T12S; R8E	9
23	382152	Pogo 23	13068	3235	T12S; R8E	9
24	382153	Pogo 24	13068	3237	T12S; R8E	9
25	382154	Pogo 25	13068	3239	T12S; R8E	9
26	382155	Pogo 26	13068	3241	T12S; R8E	9
27	382156	Pogo 27	13068	3243	T12S; R8E	9
28	382157	Pogo 28	13068	3245	T12S; R8E	9
29	382158	Pogo 29	13068	3247	T12S; R8E	9
30	382159	Pogo 30	13068	3249	T12S; R8E	9
31	382160	Pogo 31	13068	3251	T12S; R8E	9
32	382161	Means 1	13068	3253	T12S; R8E	13
33	382162	Means 2	13068	3255	T12S; R8E	13
34	382163	Means 3	13068	3257	T12S; R8E	13
35	382164	Means 4	13068	3259	T12S; R8E	13
36	382165	Means 5	13068	3261	T12S; R8E	13
37	382166	Means 6	13068	3263	T12S; R8E	13
38	382167	Means 7	13068	3265	T12S; R8E	13
39	382168	Means 8	13068	3267	T12S; R8E	13

RECEIVED
BLM AZ STATE OFFICE

EXHIBIT A

No.	BLM Serial No. AMC	Name of Claim	Book	Page	Township & Range	Section
40	382169 7	Means 9	13068	3269	T12S; R8E	13
41	382170	Means 10	13068	3271	T12S; R8E	13
42	382171	Means 11	13068	3273	T12S; R8E	13
43	382172	Means 12	13068	3275	T12S; R8E	13
44	382173	Means 13	13068	3277	T12S; R8E	13
45	382174	Means 14	13068	3279	T12S; R8E	13
46	382175	Means 15	13068	3281	T12S; R8E	13
47	382176	Means 16	13068	3283	T12S; R8E	13
48	382177	Means 17	13068	3285	T12S; R8E	13
49	382178	Means 18	13068	3287	T12S; R8E	13
50	382179	Means 19	13068	3289	T12S; R8E	13
51	382180	Means 20	13068	3291	T12S; R8E	13
52	382181	Means 21	13068	3293	T12S; R8E	13
53	382182	Means 22	13068	3295	T12S; R8E	13
54	382183	Means 23	13068	3297	T12S; R8E	13
55	382184	Means 24	13068	3299	T12S; R8E	13
56	382185	Means 25	13068	3301	T12S; R8E	13
57	382186	Means 26	13068	3303	T12S; R8E	13
58	382187	Means 27	13068	3305	T12S; R8E	13
59	382188	Means 28	13068	3307	T12S; R8E	13
60	382189	Means 29	13068	3309	T12S; R8E	13
61	382190	Means 30	13068	3311	T12S; R8E	13
62	382191	Means 31	13068	3313	T12S; R8E	13
63	382192	Means 32	13068	3315	T12S; R8E	13
64	382193	Means 33	13068	3317	T12S; R8E	13
65	382194	Means 34	13068	3319	T12S; R8E	13
66	382195	Means 35	13068	3321	T12S; R8E	13
67	382196	Means 36	13068	3323	T12S; R8E	13
68	382197	Duncan 1	13068	3325	T12S; R8E	14
69	382198	Duncan 2	13068	3327	T12S; R8E	14
70	382199	Duncan 3	13068	3329	T12S; R8E	14
71	382200	Duncan 4	13068	3331	T12S; R8E	14
72	382201	Duncan 5	13068	3333	T12S; R8E	14
73	382202	Duncan 6	13068	3335	T12S; R8E	14
74	382203	Duncan 7	13068	3337	T12S; R8E	14
75	382204	Duncan 8	13068	3339	T12S; R8E	14
76	382205	Duncan 9	13068	3341	T12S; R8E	14
77	382206	Duncan 10	13068	3343	T12S; R8E	14
78	382207	Duncan 11	13068	3345	T12S; R8E	14
79	382208	Duncan 12	13068	3347	T12S; R8E	14
80	382209	Duncan 13	13068	3349	T12S; R8E	14
81	382210	Duncan 14	13068	3351	T12S; R8E	14
82	382211	Duncan 15	13068	3353	T12S; R8E	14
83	382212 J	Duncan 16	13068	3355	T12S; R8E	14

BLM AZ STATE OFFICE
 RECEIVED
 2015 AUG - 7 A 10 23

EXHIBIT A

No.	BLM Serial No. AMC	Name of Claim	Book	Page	Township & Range	Section
84	382213	Duncan 17	13068	3357	T12S; R8E	14
85	382214	Duncan 18	13068	3359	T12S; R8E	14
86	382215	Duncan 19	13068	3361	T12S; R8E	14
87	382216	Duncan 20	13068	3363	T12S; R8E	14
88	382217	Duncan 21	13068	3365	T12S; R8E	14
89	382218	Duncan 22	13068	3367	T12S; R8E	14
90	382219	Duncan 23	13068	3369	T12S; R8E	14
91	382220	Duncan 24	13068	3371	T12S; R8E	14
92	382221	Duncan 25	13068	3373	T12S; R8E	14
93	382222	Duncan 26	13068	3375	T12S; R8E	14
94	382223	Duncan 27	13068	3377	T12S; R8E	14
95	382224	Duncan 28	13068	3379	T12S; R8E	14
96	382225	Duncan 29	13068	3381	T12S; R8E	14
97	382226	Duncan 30	13068	3383	T12S; R8E	14
98	382227	Duncan 31	13068	3385	T12S; R8E	14
99	382228	Duncan 32	13068	3387	T12S; R8E	14
100	382229	Duncan 33	13068	3389	T12S; R8E	14
101	382230	Duncan 34	13068	3391	T12S; R8E	14
102	382231	June 1	13068	3493	T12S; R8E	12
103	382232	June 2	13068	3495	T12S; R8E	12
104	382233	June 3	13068	3497	T12S; R8E	12
105	382234	June 4	13068	3499	T12S; R8E	12
106	382235	June 5	13068	3501	T12S; R8E	12
107	382236	June 6	13068	3503	T12S; R8E	12
108	382237	June 7	13068	3505	T12S; R8E	12
109	382238	Thor 1	13068	3421	T12S; R8E	15
110	382239	Thor 2	13068	3423	T12S; R8E	15
111	382240	Thor 3	13068	3425	T12S; R8E	15
112	382241	Thor 4	13068	3427	T12S; R8E	15
113	382242	Thor 5	13068	3429	T12S; R8E	15
114	382243	Thor 6	13068	3431	T12S; R8E	15
115	382244	Thor 7	13068	3433	T12S; R8E	15
116	382245	Thor 8	13068	3435	T12S; R8E	15
117	382246	Thor 9	13068	3437	T12S; R8E	15
118	382247	Thor 10	13068	3439	T12S; R8E	15
119	382248	Thor 11	13068	3441	T12S; R8E	15
120	382249	Thor 12	13068	3443	T12S; R8E	15
121	382250	Thor 13	13068	3445	T12S; R8E	15
122	382251	Thor 14	13068	3447	T12S; R8E	15
123	382252	Thor 15	13068	3449	T12S; R8E	15
124	382253	Thor 16	13068	3451	T12S; R8E	15
125	382254	Thor 17	13068	3453	T12S; R8E	15
126	382255	Thor 18	13068	3455	T12S; R8E	15
127	382256	Thor 19	13068	3457	T12S; R8E	15

RECEIVED
BLM AZ STATE OFFICE

EXHIBIT A

No.	BLM Serial No. AMC	Name of Claim	Book	Page	Township & Range	Section
128	382257	Thor 20	13068	3459	T12S; R8E	15
129	382258	Thor 21	13068	3461	T12S; R8E	15
130	382259	Thor 22	13068	3463	T12S; R8E	15
131	382260	Thor 23	13068	3465	T12S; R8E	15
132	382261	Thor 24	13068	3467	T12S; R8E	15
133	382262	Thor 25	13068	3469	T12S; R8E	15
134	382263	Thor 26	13068	3471	T12S; R8E	15
135	382264	Thor 27	13068	3473	T12S; R8E	15
136	382265	Thor 28	13068	3475	T12S; R8E	15
137	382266	Thor 29	13068	3477	T12S; R8E	15
138	382267	Thor 30	13068	3479	T12S; R8E	15
130	382268	Thor 31	13068	3481	T12S; R8E	15
140	382269	Thor 32	13068	3483	T12S; R8E	15
141	382270	Thor 33	13068	3485	T12S; R8E	15
142	382271	Thor 34	13068	3487	T12S; R8E	15
143	382272	Thor 35	13068	3489	T12S; R8E	15
144	382273	Thor 36	13068	3491	T12S; R8E	15
145	382274	Loki 1	13068	3393	T12S; R8E	10
146	382275	Loki 2	13068	3395	T12S; R8E	10
147	382276	Loki 3	13068	3397	T12S; R8E	10
148	382277	Loki 4	13068	3399	T12S; R8E	10
149	382278	Loki 5	13068	3401	T12S; R8E	10
150	382279	Loki 6	13068	3403	T12S; R8E	10
151	382280	Loki 7	13068	3405	T12S; R8E	10
152	382281	Loki 8	13068	3407	T12S; R8E	10
153	382282	Loki 9	13068	3409	T12S; R8E	10
154	382283	Loki 10	13068	3411	T12S; R8E	10
155	382284	Loki 11	13068	3413	T12S; R8E	10
156	382285	Loki 12	13068	3415	T12S; R8E	10
157	382286	Loki 13	13068	3417	T12S; R8E	10
158	382287	Loki 14	13068	3419	T12S; R8E	10

RECEIVED
 BLM AZ STATE OFFICE
 2015 AUG - 7 A 10: 23
 PHOENIX, ARIZONA

200

fedex.com 1.800.GoFedEx 1.800.463.3339

FedEx Package
Express **US Airbill**

FedEx Tracking Number **8047 3610 2297**

0235
Reimburse Only
Packages up to 150 lbs.
For packages over 150 lbs., see the
FedEx Express Freight US Manual

1 From
Date 8/15/15
Sender's Name ROBIN BARNES Phone 520 788-7523
Company AGARCH, LLC
Address 507 E WILLIAMS CIR STE 2000
City TULSON State AZ ZIP 85711-7711

2 Your Internal Billing Reference

3 To
Recipient's Name BURRILL DELAND MGMT Phone 602 417-9200
Company ARIZONA STATE OFFICE (PUBLIC ROOM)
Address One N. Central Ave
City PHOENIX State AZ ZIP 85004

4 Express Package Service
NOTE: Service order may be changed. Please select carefully.
Next Business Day
 FedEx First Overnight
 FedEx Priority Overnight
 FedEx Standard Overnight

5 Packaging
 FedEx Envelope*
 FedEx Pak*
 FedEx Box
 FedEx Tube
 Other

6 Special Handling and Delivery Signature Options
 SATURDAY Delivery
 No Signature Required
 Direct Signature
 Indirect Signature
 Does this shipment contain dangerous goods?
 No
 Yes
 Dry Ice
 Cargo Aircraft Only

7 Payment Bill to:
 Sender
 Recipient
 Third Party
 Credit Card
 Cash/Check
Total Packages 1 Total Weight 0.113122026 lbs.
Our liability is limited to US\$200 unless you declare a higher value. See the current FedEx Service Guide for details.



RT **274**
ST **10.3**
4 **16:00**
D
2297
08.07

FedEx
Express

earthsmart
FedEx carbon-neutral
envelope shipping

Align top of FedEx Express® shipping label here.

FedEx
TRK#
0215 8047 3610 2297

THU - 06 AUG AA
STANDARD OVERNIGHT

XH ZSYA

85004
AZ-US
PHX



FID 753672 05AUG16 TUSA 637C1/FECA/EE48

Envelope

RECEIVED
BLM AZ STATE OFFICE
2015 AUG - 7 A 10: 18
PHOENIX, ARIZONA

Align bottom of peel-and-stick airbill or pouch here.

United States Department of the Interior
Bureau of Land Management
 LANDS/RECREATION & PLANNING
 ONE N CENTRAL AVE
 PHOENIX, AZ 85004 -2203
 Phone: 602-417-9200

Receipt

No: 3362764


Transaction #: 3460773	
Date of Transaction: 08/10/2015	
CUSTOMER:	
SILVER BELL MINING LLC 5285 E WILLIAMS CIR STE 2000 TUCSON, AZ 85711-7711 US	

LINE #	QTY	DESCRIPTION	REMARKS	UNIT PRICE	TOTAL
1	1.00	LOCATABLE MINERALS / MINING CLAIMS- NOT NEW-UNADJUD, ONE AUTH NO. ONLY / MINING CLAIM MONEY RECEIVED CASES: AMC380242/\$24490.00	MAINT 2016/158	- n/a -	24490.00
TOTAL:					\$24,490.00

PAYMENT INFORMATION			
1	AMOUNT:	24490.00	POSTMARKED: 08/05/2015
	TYPE:	CHECK	RECEIVED: 08/07/2015
	CHECK NO:	001475	
	NAME:	SILVERBELL MINING LLC 5285 E WILLIAMS CIR STE 2000 TUCSON AZ 85711-7711 US	

REMARKS

This receipt was generated by the automated BLM Collections and Billing System and is a paper representation of a portion of the official electronic record contained therein.





AMC 48521
63296
309087
333856
353857
380242
382138

July 17, 2014

Arizona State Office
Bureau of Land Management
Department of the Interior
Suite 800
One North Central Avenue
Phoenix, AZ 85004-4427
602-417-9200

Notice of Intent to Hold and Payment of Annual Claim Maintenance Fee 2014/2015

Dear Sir or Madam:

The Final Rule related to "Required Fees for Mining Claims and Sites", as published in the Federal Register June 30, 2014, requires an annual maintenance fee of \$155.00 for each unpatented mining claim and mill site located and held under the General Mining Law of 1872.

This will serve as notice that Silver Bell Mining LLC, a Delaware Limited Liability Company, whose address for purposes of this filing is **5285 Williams Circle, Suite 2000 Tucson, Arizona 85711** intends to hold the 398 mining claims and / or mill sites described in Exhibit A attached herewith, by payment of the annual claim maintenance fee of \$155.00 per claim or site. The total amount owed therefore is \$61,690.00. A check in the amount of \$61,690.00 is enclosed herewith to hold these claims for the year ending September 1, 2015.

The attached Exhibit A lists the individual claim names, BLM serial numbers, and book and page number for the county records. The claims and/or sites are located in Pima County, AZ

The recorded documents and any notices of acknowledgments concerning the above mentioned claims should be sent to my attention at the address listed above.

Sincerely,

J. Chris Pfahl
J. Chris Pfahl
Corporate Land Manager
Enclosures

NO. OF CLAIMS 398
AMOUNT \$61,690.00
RECEIPT NO. 333856
INIT. CPH
**** BLM-ASO****

FILED
2014 JUL 29 P 1:18
ENTERED
AUG 04 2014
BY: RAM

EXHIBIT A
 Unpatented Lode Claims
 Pima County, Arizona

AMC Serial No.	Claim Name	Recording Data		Township & Range	Section	
		Book	Page			
1	48521	May #1	355	211	T12S; R8E	11 & 14
2	48522	May #2	352	300	T12S; R8E	11 & 14
3	48523	May #3	352	301	T12S; R8E	10,11,14, & 15
4	48524	May #4	352	302	T12S; R8E	10 & 15
5	48525	May #5	352	303	T12S; R8E	10 & 15
6	48538	May #22	2235	479	T12S; R8E	1 & 12
7	48539	May #23	2235	480	T12S; R8E	1 & 12
8	48540	May #24	2235	481	T12S; R8E	12
9	48541	May #25	2235	482	T12S; R8E	12
10	48542	May #26	2844	622	T12S; R8E	12
11	48543	May #27	2844	623	T12S; R8E	12
12	48544	May #28	2844	624	T12S; R8E	12
13	48545	May #29	2844	625	T12S; R8E	12
14	48546	May #30	2844	626	T12S; R8E	12
15	48547	May #31	2844	627	T12S; R8E	12
16	48548	May #32	2844	628	T12S; R8E	12 & 13
17	48549	May #33	2844	629	T12S; R8E	12
18	48550	May #34	2844	630	T12S; R8E	12
19	48551	May #35	2844	631	T12S; R8E	12
20	48552	May #36	2844	632	T12S; R8E	12
21	48553	May #37	2844	633	T12S; R8E	12 & 13
22	48554	May #38	2844	634	T12S; R8&9E	12 & 7
23	48555	May #39	2844	635	T12S; R8&9E	12, 7 & 8
24	48556	May #40	2844	636	T12S; R8&9E	12 & 18
25	48557	May #41	2844	637	T12S; R8&9E	12 & 18
26	48558	May #42	2844	638	T12S; R8&9E	12, 13 & 18
27	48561	May #48	5740	137	T12S; R8E	10
28	48562	May #49	2740	138	T12S; R8E	10
29	48563	May #50	2740	139	T12S; R8E	10
30	48564	May #51	2740	140	T12S; R8E	10
31	48565	May # 59	2740/2930	572/638	T12S; R9E	7 & 18
32	48566	May #60	2981/5917	480/798	T12S; R9E	7 & 18
33	48567	May #61	3016	799	T12S; R9E	7 & 18
34	48593	May #91	2981	942	T12S; R9E	12 & 13
35	48594	May #92	4326	943	T12S; R8E	12 & 13
36	48595	May #93	4326	944	T12S; R8E	12
37	48596	May #94	4326	945	T12S; R8E	12
38	48597	May #95	4326	946	T12S; R8E	12
39	48598	May #96	4326	947	T12S; R8E	12
40	48599	May #97	4326	948	T12S; R8E	12
41	48600	May #98	4326	949	T12S; R8E	12
42	48601	May #99	4326	950	T12S; R8E	12
43	48603	El Tiro 2	1756/9359	176	T11S & T12S;	34 & 3
44	48604	El Tiro 3	1756/9359	177	T11S & T12S;	34 & 3

EXHIBIT A
 Unpatented Lode Claims
 Pima County, Arizona

AMC	Claim	Recording Data		Township	Section	
45	48605	El Tiro 4	1756	178	T12S; R8E	3
46	48606	El Tiro 5	1756	179	T12S; R8E	3
47	48607	El Tiro 6	1756	180	T12S; R8E	3
48	48608	El Tiro 7	1756	181	T12S; R8E	3
49	48616	El Tiro 16	4002/9359	571	T12S; R8E	5 & 8
50	48619	El Tiro 19	4228	2	T12S; R8E	11
51	48620	El Tiro 20	4228	3	T12S; R8E	11
52	48621	El Tiro 21	4228	4	T12S; R8E	3,10 &11
53	48622	El Tiro 22	4228	5	T12S; R8E	3
54	48623	El Tiro 23	4228	6	T12S; R8E	3
55	48624	El Tiro 24	4228	7	T12S; R8E	3
56	48625	El Tiro 25	4228	8	T12S; R8E	3
57	48626	El Tiro 26	4228	9	T12S; R8E	3
58	48627	El Tiro 27	4228	10	T12S; R8E	3
59	48628	El Tiro 28	4228	11	T12S; R8E	3
60	48629	El Tiro 29	4228	12	T12S; R8E	3
61	48630	El Tiro 30	4228	13	T12S; R8E	3
62	48631	El Tiro 31	4228	14	T12S; R8E	3
63	48632	El Tiro 32	4228	15	T12S; R8E	3
64	48633	El Tiro 33	4228	16	T12S; R8E	3
65	48634	El Tiro 34	4228	17	T12S; R8E	3
66	48635	El Tiro 35	4228	18	T12S; R8E	3
67	48636	El Tiro 36	4228	19	T12S; R8E	3
68	48637	El Tiro 37	4228	20	T12S; R8E	3
69	48638	El Tiro 38	4228	21	T12S; R8E	3
70	48639	El Tiro 39	4228	22	T12S; R8E	3
71	48640	El Tiro 40	4228	23	T12S; R8E	3
72	48641	El Tiro 41	4228	24	T12S; R8E	3
73	48642	El Tiro42	4228	25	T12S; R8E	3
74	48643	El Tiro 43	4228/9359	26	T11 & T12S; R	34 & 3
75	48644	El Tiro 44	4228/9359	27	T11 & T12S; R	34 & 3
76	48647	El Tiro 47	4228/9359	30	T11 & T12S; R	34 & 3
77	63340	Ironwood 5	1461/9359	214/516		29 & 30
78	63341	Ironwood 6	1461/9359	215	T11S; R8E	29 & 30
79	63342	Ironwood 7	1461/9359	216	T11S; R8E	29, 30 &31
80	66343	Ironwood 8	1461/9359	217	T11S; R8E	29, 30, 31 & 32
81	66344	Ironwood 9	1461	218	T11S; R8E	31
82	66345	Ironwood 10	1461	219	T11S; R8E	30 & 31
83	66346	Ironwood 11	1461	220	T11S; R8E	30 & 31
84	66347	Ironwood 12	1461	221	T11S; R8E	30
85	66348	Ironwood 13	1461	222	T11S; R8E	30
86	66349	Ironwood 14	1461	223	T11S; R8E	30
87	63350	Ironwood 15	1461/1512	224/374	T11S; R8E	30 & 31
88	63351	Ironwood 16	1461/1510	225/519	T11S; R8E	31
89	63352	Ironwood 17	1461	226	T11S; R8E	31

EXHIBIT A
 Unpatented Lode Claims
 Pima County, Arizona

90
91
92
93
94
95
96
97
98
99
100
101
102
103
104
105
106
107
108
109
110
111
112
113
114
115
116
117
118
119
120
121
122
123
124
125
126
127
128
129
130
131
132
133
134

AMC	Claim	Recording Data		Township	Section
63353	Ironwood 18	1461	227	T11S; R8E	31
63354	Ironwood 19	1461	228	T11S; R8E	31
63355	Ironwood 20	1461	229	T11S; R8E	31
63356	Ironwood 21	1461/1510	230/520	T11S; R8E	31
63357	Ironwood 22	1461	231	T11S; R8E	31
63358	Ironwood 23	1461	232	T11S; R8E	30 & 31
63359	Ironwood 24	1461	233	T11S; R8E	31
63360	Ironwood 25	1461	234	T11S; R8E	31
63361	Ironwood 26	1461	235	T11S; R8E	31
63362	Ironwood 27	1461	236	T11S; R8E	31
63363	Ironwood 28	1461	237	T11S; R8E	31
63364	Ironwood 29	1461	238	T11S; R8E	31
63365	Ironwood 30	1461	239	T11S; R8E	31
63366	Ironwood 31	1461	240	T11S; R8E	31
63367	Ironwood 32	1461	241	T11S & T12S;	6 & 31
63368	Ironwood 33	1461	242	T11S & T12S;	6 & 31
63369	Ironwood 34	1461	243	T11S & T12S;	6 & 31
63370	Ironwood 35	1461	244	T11S & T12S;	6 & 31
63371	Ironwood 36	1465/1510	263/517	T11S; R8E	31
63372	Ironwood 37	1465	264	T11S; R8E	31
63373	Ironwood 38	1465/1510	265/518	T11S & T12S;	6 & 31
63374	Ironwood 39	1465	266	T11S & T12S;	6 & 31
63375	Ironwood 40	1465	267	T11S & T12S;	6 & 31
63376	Ironwood 41	1465	268	T11S & T12S;	6 & 31
63377	Ironwood 42	1465	269	T11S & T12S;	6 & 31
63378	Ironwood 43	1465	270	T11S & T12S;	6 & 31
63380	Ironwood 45	1465	272	T11S; R8E	31
63381	Ironwood 46	1465	273	T11S; R8E	31
63382	Ironwood 47	1465	274	T11S; R8E	31
63383	Ironwood 48	1465	275	T11S; R8E	31
63384	Ironwood 49	1465	276	T11S; R8E	31
63385	Ironwood 50	1465	277	T11S; R8E	31
63386	Ironwood 51	1465	278	T11S; R8E	31
63387	Ironwood 52	1465	279	T11S; R8E	31
63388	Ironwood 53	1465	280	T11S & T12S;	6 & 31
63389	Ironwood 54	1465	281	T11S; R8E	31
63390	Ironwood 55	1465	282	T11S; R8E	31
63391	Ironwood 56	1465	283	T11S; R8E	31
63392	Ironwood 57	1465	284	T11S; R8E	31
63393	Ironwood 58	1465	285	T11S; R8E	31
63394	Ironwood 59	1465	286	T11S; R8E	31
63395	Ironwood 60	1465	287	T11S; R8E	31
63396	Ironwood 61	1465	288	T11S; R8E	31
63397	Ironwood 62	1465	289	T11S; R8E	31
63398	Ironwood 63	1465	290	T11S; R8E	31

JUL 29 11:19
 RECEIVED

EXHIBIT A
Unpatented Lode Claims
Pima County, Arizona

AMC	Claim	Recording Data		Township	Section	
135	63403	BS & K 17	2550	163	T11S; R8E	27 & 28
136	63405	BS & K 19	2550	165	T11S; R8E	27 & 28
137	63407	BS & K 21	2550	165	T11S; R8E	27 & 28
138	63409	BS & K 23	2550	169	T11S; R8E	27 & 28
139	63414	BS & K 27	3656	130	T11S; R8E	27 & 34
140	63415	BS & K 28	3891	49	T11S; R8E	27 & 34
141	63420	BS & K 32	3891	502	T11S; R8E	27
142	63421	BS & K 33	3891	503	T11S; R8E	27
143	63422	BS & K 34	3891	504	T11S; R8E	27
144	63423	BS & K 35	3891	505	T11S; R8E	27
145	63424	BS & K 36	3891	506	T11S; R8E	27
146	63425	BS & K 37	3891	507	T11S; R8E	27
147	63426	BS & K 38	3891	508	T11S; R8E	27
148	63427	BS & K 39	3891	509	T11S; R8E	27
149	63428	BS & K 40	3891	510	T11S; R8E	27
150	63429	BS & K 41	3891	511	T11S; R8E	27
151	63430	BS & K 42	3891	512		27 & 34
152	63431	BS & K 43	3891	513	T11S; R8E	27 & 34
153	63432	BS & K 44	3891	514	T11S; R8E	27 & 34
154	63433	BS & K 45	3891	515	T11S; R8E	27 & 34
155	63434	BS & K 46	3891	516	T11S; R8E	27 & 34
156	63461	Vulcan 39	3909	204	T11S; R8E	29 & 30
157	63477	Vulcan 55	3909	212	T11S; R8E	29 & 30
158	63478	Vulcan 56	3909	213	T11S; R8E	29 & 30
159	63479	Vulcan 57	3909	201	T11S; R8E	29 & 30
160	63480	Vulcan 60	3909	200	T11S; R8E	30
161	309107	Jackie 21	8914	1983-1985	T12S; R8E	8
162	309108	Jackie 22	8914	1986-1988	T12S; R8E	8
163	309109	Jackie 23	8914	1989-1991	T12S; R8E	8
164	309110	Jackie 24	8914	1992-1994	T12S; R8E	8
165	309111	Jackie 25	8914	1995-1997	T12S; R8E	8
166	309112	Jackie 26	8914	1998-2000	T12S; R8E	8
167	331534	Jackie 27A	9929	920-923	T12S; R8E	8
168	333856	BS & K 26A			T11S; R8E	27, 28, 33 & 34
169	353857	KA 1	11343	1256	T11S; R8E	20
170	353858	KA 2	11343	1258	T11S; R8E	19 & 20
171	353859	KA 3	11343	1260	T11S; R8E	20
172	353860	KA 4	11343	1262	T11S; R8E	19 & 20
173	353861	KA 5	11343	1264	T11S; R8E	20
174	353862	KA 6	11343	1266	T11S; R8E	19 & 20
175	353863	KA 7	11343	1268	T11S; R8E	20
176	353864	KA 8	11343	1270	T11S; R8E	19 & 20
177	353865	KA 9	11343	1272	T11S; R8E	20
178	353866	KA 10	11343	1274	T11S; R8E	19 & 20
179	353867	KA 11	11343	1276	T11S; R8E	20

EXHIBIT A
 Unpatented Lode Claims
 Pima County, Arizona

	AMC	Claim	Recording Data		Township	Section
180	353868	KA 12	11343	1278	T11S; R8E	19 & 20
181	353869	KA 13	11343	1280	T11S; R8E	20
182	353870	KA 14	11343	1282	T11S; R8E	19 & 20
183	353871	KA 15	11343	1284	T11S; R8E	20
184	353872	KA 16	11343	1286	T11S; R8E	19 & 20
185	353873	KA 17	11343	1288	T11S; R8E	20
186	353874	KA 18	11343	1290	T11S; R8E	19 & 20
187	353875	KA 45	11343	1292	T11S; R8E	20
188	353876	KA 46	11343	1294	T11S; R8E	20
189	353877	KA 47	11343	1296	T11S; R8E	20
190	353878	KA 48	11343	1298	T11S; R8E	20
191	353879	Ka 49	11343	1300	T11S; R8E	20
192	353880	KA 50	11343	1302	T11S; R8E	20
193	353881	KA 51	11343	1304	T11S; R8E	20
194	353882	KA 52	11343	1306	T11S; R8E	20
195	353883	KA 53	11343	1308	T11S; R8E	20
196	353884	KA 54	11343	1310	T11S; R8E	20
197	353885	KA 55	11343	1312	T11S; R8E	20
198	353886	KA 56	11343	1314	T11S; R8E	20
199	353887	KA 57	11343	1316	T11S; R8E	20
200	353888	KA 58	11343	1318	T11S; R8E	20
201	353889	KA 59	11343	1320	T11S; R8E	20
202	353890	KA 60	11343	1322	T11S; R8E	20
203	353891	KA 61	11343	1324	T11S; R8E	20
204	353892	KA 62	11343	1326	T11S; R8E	20
205	353893	KA 81	11343	1328	T11S; R8E	21
206	353894	KA 82	11343	1330	T11S; R8E	20 & 21
207	353895	KA 83	11343	1332	T11S; R8E	21
208	353896	KA 84	11343	1334	T11S; R8E	20 & 21
209	353897	KA 85	11343	1336	T11S; R8E	21
210	353898	KA 86	11343	1338	T11S; R8E	20 & 21
211	353899	KA 87	11343	1340	T11S; R8E	21
212	353900	KA 88	11343	1342	T11S; R8E	20 & 21
213	353901	KA 89	11343	1344	T11S; R8E	21
214	353902	KA 90	11343	1346	T11S; R8E	20 & 21
215	353903	KA 91	11343	1348	T11S; R8E	21
216	353904	KA 92	11343	1350	T11S; R8E	20 & 21
217	353905	KA 93	11343	1352	T11S; R8E	21
218	353906	KA 94	11343	1354	T11S; R8E	20 & 21
219	353907	KA 95	11343	1356	T11S; R8E	21
220	353908	KA 96	11343	1358	T11S; R8E	20 & 21
221	353909	KA 97	11343	1360	T11S; R8E	21
222	353910	KA 98	11343	1362	T11S; R8E	20 & 21
223	353911	KA 147	11343	1364	T11S; R8E	19
224	353912	KA 148	11343	1366	T11S; R8E	19

EXHIBIT A
 Unpatented Lode Claims
 Pima County, Arizona

	AMC	Claim	Recording Data		Township	Section
225	353913	KA 149	11343	1368	T11S; R8E	19
226	353914	KA 150	11343	1370	T11S; R8E	19
227	353915	KA 151	11343	1372	T11S; R8E	19
228	353916	KA 152	11343	1374	T11S; R8E	19
229	353917	KA 153	11343	1376	T11S; R8E	19
230	353918	KA 154	11343	1378	T11S; R8E	19
231	353919	KA 155	11343	1380	T11S; R8E	19
232	353920	KA 156	11343	1382	T11S; R8E	19
233	353921	KA 157	11343	1384	T11S; R8E	19
234	353922	KA 158	11343	1386	T11S; R8E	19
235	353923	KA 159	11343	1388	T11S; R8E	19
236	353924	KA 160	11343	1390	T11S; R8E	19
237	353925	KA 161	11343	1392	T11S; R8E	19
238	353926	KA 162	11343	1394	T11S; R8E	19
239	353927	KA 163	11343	1396	T11S; R8E	19
240	353928	KA 164	11343	1398	T11S; R8E	19
241	380242	Pogo 1	13029	521	T12S; R8E	9
242	380243	Pogo 2	13029	523	T12S; R8E	9
243	380244	Pogo 3	13029	525	T12S; R8E	9
244	380245	Pogo 4	13029	527	T12S; R8E	9
245	380246	Pogo 5	13029	529	T12S; R8E	9
246	380247	Pogo 6	13029	531	T12S; R8E	9
247	380248	Pogo 7	13029	533	T12S; R8E	9
248	380249	Pogo 8	13029	535	T12S; R8E	9
249	382138	Pogo 9	13068	3207	T12S; R8E	9
250	382139	Pogo 10	13068	3209	T12S; R8E	9
251	382140	Pogo 11	13068	3211	T12S; R8E	9
252	382141	Pogo 12	13068	3213	T12S; R8E	9
253	382142	Pogo 13	13068	3215	T12S; R8E	9
254	382143	Pogo 14	13068	3217	T12S; R8E	9
255	382144	Pogo 15	13068	3219	T12S; R8E	9
256	382145	Pogo 16	13068	3221	T12S; R8E	9
257	382146	Pogo 17	13068	3223	T12S; R8E	9
258	382147	Pogo 18	13068	3225	T12S; R8E	9
259	382148	Pogo 19	13068	3227	T12S; R8E	9
260	382149	Pogo 20	13068	3229	T12S; R8E	9
261	382150	Pogo 21	13068	3231	T12S; R8E	9
262	382151	Pogo 22	13068	3233	T12S; R8E	9
263	382152	Pogo 23	13068	3235	T12S; R8E	9
264	382153	Pogo 24	13068	3237	T12S; R8E	9
265	382154	Pogo 25	13068	3239	T12S; R8E	9
266	382155	Pogo 26	13068	3241	T12S; R8E	9
267	382156	Pogo 27	13068	3243	T12S; R8E	9
268	382157	Pogo 28	13068	3245	T12S; R8E	9
269	382158	Pogo 29	13068	3247	T12S; R8E	9

RECEIVED
 JUN 27 2012 11:50 AM
 PIMA COUNTY CLERK
 TULSA, OKLAHOMA

EXHIBIT A
Unpatented Lode Claims
Pima County, Arizona

	AMC	Claim	Recording Data		Township	Section
270	382159	Pogo 30	13068	3249	T12S; R8E	9
271	382160	Pogo 31	13068	3251	T12S; R8E	9
272	382161	Means 1	13068	3253	T12S; R8E	13
273	382162	Means 2	13068	3255	T12S; R8E	13
274	382163	Means 3	13068	3257	T12S; R8E	13
275	382164	Means 4	13068	3259	T12S; R8E	13
276	382165	Means 5	13068	3261	T12S; R8E	13
277	382166	Means 6	13068	3263	T12S; R8E	13
278	382167	Means 7	13068	3265	T12S; R8E	13
279	382168	Means 8	13068	3267	T12S; R8E	13
280	382169	Means 9	13068	3269	T12S; R8E	13
281	382170	Means 10	13068	3271	T12S; R8E	13
282	382171	Means 11	13068	3273	T12S; R8E	13
283	382172	Means 12	13068	3275	T12S; R8E	13
284	382173	Means 13	13068	3277	T12S; R8E	13
285	382174	Means 14	13068	3279	T12S; R8E	13
286	382175	Means 15	13068	3281	T12S; R8E	13
287	382176	Means 16	13068	3283	T12S; R8E	13
288	382177	Means 17	13068	3285	T12S; R8E	13
289	382178	Means 18	13068	3287	T12S; R8E	13
290	382179	Means 19	13068	3289	T12S; R8E	13
291	382180	Means 20	13068	3291	T12S; R8E	13
292	382181	Means 21	13068	3293	T12S; R8E	13
293	382182	Means 22	13068	3295	T12S; R8E	13
294	382183	Means 23	13068	3297	T12S; R8E	13
295	382184	Means 24	13068	3299	T12S; R8E	13
296	382185	Means 25	13068	3301	T12S; R8E	13
297	382186	Means 26	13068	3303	T12S; R8E	13
298	382187	Means 27	13068	3305	T12S; R8E	13
299	382188	Means 28	13068	3307	T12S; R8E	13
300	382189	Means 29	13068	3309	T12S; R8E	13
301	382190	Means 30	13068	3311	T12S; R8E	13
302	382191	Means 31	13068	3313	T12S; R8E	13
303	382192	Means 32	13068	3315	T12S; R8E	13
304	382193	Means 33	13068	3317	T12S; R8E	13
305	382194	Means 34	13068	3319	T12S; R8E	13
306	382195	Means 35	13068	3321	T12S; R8E	13
307	382196	Means 36	13068	3323	T12S; R8E	13
308	382197	Duncan 1	13068	3325	T12S; R8E	14
309	382198	Duncan 2	13068	3327	T12S; R8E	14
310	382199	Duncan 3	13068	3329	T12S; R8E	14
311	382200	Duncan 4	13068	3331	T12S; R8E	14
312	382201	Duncan 5	13068	3333	T12S; R8E	14
313	382202	Duncan 6	13068	3335	T12S; R8E	14
314	382203	Duncan 7	13068	3337	T12S; R8E	14

EXHIBIT A
 Unpatented Lode Claims
 Pima County, Arizona

	AMC	Claim	Recording Data		Township	Section
315	382204	Duncan 8	13068	3339	T12S; R8E	14
316	382205	Duncan 9	13068	3341	T12S; R8E	14
317	382206	Duncan 10	13068	3343	T12S; R8E	14
318	382207	Duncan 11	13068	3345	T12S; R8E	14
319	382208	Duncan 12	13068	3347	T12S; R8E	14
320	382209	Duncan 13	13068	3349	T12S; R8E	14
321	382210	Duncan 14	13068	3351	T12S; R8E	14
322	382211	Duncan 15	13068	3353	T12S; R8E	14
323	382212	Duncan 16	13068	3355	T12S; R8E	14
324	382213	Duncan 17	13068	3357	T12S; R8E	14
325	382214	Duncan 18	13068	3359	T12S; R8E	14
326	382215	Duncan 19	13068	3361	T12S; R8E	14
327	382216	Duncan 20	13068	3363	T12S; R8E	14
328	382217	Duncan 21	13068	3365	T12S; R8E	14
329	382218	Duncan 22	13068	3367	T12S; R8E	14
330	382219	Duncan 23	13068	3369	T12S; R8E	14
331	382220	Duncan 24	13068	3371	T12S; R8E	14
332	382221	Duncan 25	13068	3373	T12S; R8E	14
333	382222	Duncan 26	13068	3375	T12S; R8E	14
334	382223	Duncan 27	13068	3377	T12S; R8E	14
335	382224	Duncan 28	13068	3379	T12S; R8E	14
336	382225	Duncan 29	13068	3381	T12S; R8E	14
337	382226	Duncan 30	13068	3383	T12S; R8E	14
338	382227	Duncan 31	13068	3385	T12S; R8E	14
339	382228	Duncan 32	13068	3387	T12S; R8E	14
340	382229	Duncan 33	13068	3389	T12S; R8E	14
341	382230	Duncan 34	13068	3391	T12S; R8E	14
342	382231	June 1	13068	3493	T12S; R8E	12
343	382232	June 2	13068	3495	T12S; R8E	12
344	382233	June 3	13068	3497	T12S; R8E	12
345	382234	June 4	13068	3499	T12S; R8E	12
346	382235	June 5	13068	3501	T12S; R8E	12
347	382236	June 6	13068	3503	T12S; R8E	12
348	382237	June 7	13068	3505	T12S; R8E	12
349	382238	Thor 1	13068	3421	T12S; R8E	15
350	382239	Thor 2	13068	3423	T12S; R8E	15
351	382240	Thor 3	13068	3425	T12S; R8E	15
352	382241	Thor 4	13068	3427	T12S; R8E	15
353	382242	Thor 5	13068	3429	T12S; R8E	15
354	382243	Thor 6	13068	3431	T12S; R8E	15
355	382244	Thor 7	13068	3433	T12S; R8E	15
356	382245	Thor 8	13068	3435	T12S; R8E	15
357	382246	Thor 9	13068	3437	T12S; R8E	15
358	382247	Thor 10	13068	3439	T12S; R8E	15
359	382248	Thor 11	13068	3441	T12S; R8E	15


EXHIBIT A
 Unpatented Lode Claims
 Pima County, Arizona

	AMC	Claim	Recording Data		Township	Section
360	382249	Thor 12	13068	3443	T12S; R8E	15
361	382250	Thor 13	13068	3445	T12S; R8E	15
362	382251	Thor 14	13068	3447	T12S; R8E	15
363	382252	Thor 15	13068	3449	T12S; R8E	15
364	382253	Thor 16	13068	3451	T12S; R8E	15
365	382254	Thor 17	13068	3453	T12S; R8E	15
366	382255	Thor 18	13068	3455	T12S; R8E	15
367	382256	Thor 19	13068	3457	T12S; R8E	15
368	382257	Thor 20	13068	3459	T12S; R8E	15
369	382258	Thor 21	13068	3461	T12S; R8E	15
370	382259	Thor 22	13068	3463	T12S; R8E	15
371	382260	Thor 23	13068	3465	T12S; R8E	15
372	382261	Thor 24	13068	3467	T12S; R8E	15
373	382262	Thor 25	13068	3469	T12S; R8E	15
374	382263	Thor 26	13068	3471	T12S; R8E	15
375	382264	Thor 27	13068	3473	T12S; R8E	15
376	382265	Thor 28	13068	3475	T12S; R8E	15
377	382266	Thor 29	13068	3477	T12S; R8E	15
378	382267	Thor 30	13068	3479	T12S; R8E	15
379	382268	Thor 31	13068	3481	T12S; R8E	15
380	382269	Thor 32	13068	3483	T12S; R8E	15
381	382270	Thor 33	13068	3485	T12S; R8E	15
382	382271	Thor 34	13068	3487	T12S; R8E	15
383	382272	Thor 35	13068	3489	T12S; R8E	15
384	382273	Thor 36	13068	3491	T12S; R8E	15
385	382274	Loki 1	13068	3393	T12S; R8E	10
386	382275	Loki 2	13068	3395	T12S; R8E	10
387	382276	Loki 3	13068	3397	T12S; R8E	10
388	382277	Loki 4	13068	3399	T12S; R8E	10
389	382278	Loki 5	13068	3401	T12S; R8E	10
390	382279	Loki 6	13068	3403	T12S; R8E	10
391	382280	Loki 7	13068	3405	T12S; R8E	10
392	382281	Loki 8	13068	3407	T12S; R8E	10
393	382282	Loki 9	13068	3409	T12S; R8E	10
394	382283	Loki 10	13068	3411	T12S; R8E	10
395	382284	Loki 11	13068	3413	T12S; R8E	10
396	382285	Loki 12	13068	3415	T12S; R8E	10
397	382286	Loki 13	13068	3417	T12S; R8E	10
398	382287	Loki 14	13068	3419	T12S; R8E	10

Total 398 Claims

JUN 29 P 1:50
 PROCEED

United States Department of the Interior
Bureau of Land Management
 LANDS/RECREATION & PLANNING
 ONE N CENTRAL AVE
 PHOENIX, AZ 85004 -2203
 Phone: 602-417-9200



Receipt

No: 3088596

Transaction #: 3179965	
Date of Transaction: 07/30/2014	
CUSTOMER:	
ASARCO LLC 5285 E WILLIAMS CIR STE 2000 TUCSON, AZ 85711-7711 US	

LINE #	QTY	DESCRIPTION	REMARKS	UNIT PRICE	TOTAL
1	1.00	LOCATABLE MINERALS / MINING CLAIMS-NOT NEW-UNADJUD, ONE AUTH NO. ONLY / MINING CLAIM MONEY RECEIVED CASES: AMC48521/\$61690.00	MAINT FEE PYMNT (398) 2015	- n/a -	61690.00
TOTAL:					\$61,690.00

PAYMENT INFORMATION					
1	AMOUNT:	61690.00	POSTMARKED:	07/25/2014	
	TYPE:	CHECK	RECEIVED:	07/29/2014	
	CHECK NO:	0000110942			
	NAME:	SILVER BELL MINING LLC 5285 E WILLIAMS CIR STE 2000 TUCSON AZ 85711-7711 US			

REMARKS

This receipt was generated by the automated BLM Collections and Billing System and is a paper representation of a portion of the official electronic record contained therein.



5285 E. Williams Circle, Suite 2000
Tucson, Arizona 85711



RECEIVED
BLM AZ STATE OFFICE
2014 JUL 29 P 1:59
PHOENIX, ARIZONA

Arizona State Office
Bureau of Land Management
Department of the Interior
One North Central Avenue, Suite 800
Phoenix, AZ 85004-4427



48521
63296
309087
331534
333856
353857

July 17, 2013

380242
382138

RECEIVED
BLM AZ STATE OFFICE
2013 JUL 19 A 9:56
PHOENIX, ARIZONA

Arizona State Office
Bureau of Land Management
Department of the Interior
Suite 800
One North Central Avenue
Phoenix, AZ 85004-4427
602-417-9200

Notice of Intent to Hold and Payment of Annual Claim Maintenance Fee 2013/2014.

Dear Sir or Madam:

The Final Rule as published in the Federal Register implements provisions of the Interior Department and related agencies, Appropriations Act of 2003 (the "Act") requires an annual rental fee of \$140.00 for each unpatented mining claim and site located and held under the General Mining Law of 1872.

This will serve as notice that Silver Bell Mining LLC, a Delaware Limited Liability Company, whose address for purposes of this filing is **5285 Williams Circle, Suite 2000 Tucson, Arizona 85711** intends to hold the 398 mining claims and / or mill sites described in Exhibit A attached herewith, by payment of the annual claim maintenance fee of \$140.00 per claim or site. The total amount owed therefore is **\$55,720.00** to hold these claims for the year ending September 1, 2014.

The attached Exhibit A lists the individual claim names, BLM serial numbers, and book and page number for the county records. The claims and/or sites are located in Pima County, AZ

The recorded documents and any notices of acknowledgments concerning the above mentioned claims should be sent to my attention at the address listed above.

Sincerely,

J. Chris Pfahl
Corporate Land Manager
Enclosures

NO. OF CLAIMS 398
AMOUNT \$55,720.00
RECEIPT NO. 2836750
INIT. [Signature]

** BLM-ASO**

ENTERED IN COMPUTER
RE 8.6.13

EXHIBIT A
 Unpatented Lode Claims
 Pima County, Arizona

	AMC Serial No.	Claim Name	Recording Data		Township & Range	Section
			Book	Page		
1	48521	May #1	355	211	T12S; R8E	11 & 14
2	48522	May #2	352	300	T12S; R8E	11 & 14
3	48523	May #3	352	301	T12S; R8E	10,11,14, & 15
4	48524	May #4	352	302	T12S; R8E	10 & 15
5	48525	May #5	352	303	T12S; R8E	10 & 15
6	48538	May #22	2235	479	T12S; R8E	1 & 12
7	48539	May #23	2235	480	T12S; R8E	1 & 12
8	48540	May #24	2235	481	T12S; R8E	12
9	48541	May #25	2235	482	T12S; R8E	12
10	48542	May #26	2844	622	T12S; R8E	12
11	48543	May #27	2844	623	T12S; R8E	12
12	48544	May #28	2844	624	T12S; R8E	12
13	48545	May #29	2844	625	T12S; R8E	12
14	48546	May #30	2844	626	T12S; R8E	12
15	48547	May #31	2844	627	T12S; R8E	12
16	48548	May #32	2844	628	T12S; R8E	12 & 13
17	48549	May #33	2844	629	T12S; R8E	12
18	48550	May #34	2844	630	T12S; R8E	12
19	48551	May #35	2844	631	T12S; R8E	12
20	48552	May #36	2844	632	T12S; R8E	12
21	48553	May #37	2844	633	T12S; R8E	12 & 13
22	48554	May #38	2844	634	T12S; R8&9E	12 & 7
23	48555	May #39	2844	635	T12S; R8&9E	12, 7 & 8
24	48556	May #40	2844	636	T12S; R8&9E	12 & 18
25	48557	May #41	2844	637	T12S; R8&9E	12 & 18
26	48558	May #42	2844	638	T12S; R8&9E	12, 13 & 18
27	48561	May #48	5740	137	T12S; R8E	10
28	48562	May #49	2740	138	T12S; R8E	10
29	48563	May #50	2740	139	T12S; R8E	10
30	48564	May #51	2740	140	T12S; R8E	10
31	48565	May # 59	2740/2930	572/638	T12S; R9E	7 & 18
32	48566	May #60	2981/5917	480/798	T12S; R9E	7 & 18
33	48567	May #61	3016	799	T12S; R9E	7 & 18
34	48593	May #91	2981	942	T12S; R9E	12 & 13
35	48594	May #92	4326	943	T12S; R8E	12 & 13
36	48595	May #93	4326	944	T12S; R8E	12
37	48596	May #94	4326	945	T12S; R8E	12
38	48597	May #95	4326	946	T12S; R8E	12
39	48598	May #96	4326	947	T12S; R8E	12
40	48599	May #97	4326	948	T12S; R8E	12
41	48600	May #98	4326	949	T12S; R8E	12
42	48601	May #99	4326	950	T12S; R8E	12
43	48603	El Tiro 2	1756/9359	176	T11S & T12S;	34 & 3
44	48604	El Tiro 3	1756/9359	177	T11S & T12S;	34 & 3

RECEIVED
 BLM AZ STATE OFFICE
 2013 JUL 19 A 9:56
 PHOENIX, ARIZONA

EXHIBIT A
 Unpatented Lode Claims
 Pima County, Arizona

	AMC	Claim	Recording Data		Township	Section
45	48605	El Tiro 4	1756	178	T12S; R8E	3
46	48606	El Tiro 5	1756	179	T12S; R8E	3
47	48607	El Tiro 6	1756	180	T12S; R8E	3
48	48608	El Tiro 7	1756	181	T12S; R8E	3
49	48616	El Tiro 16	4002/9359	571	T12S; R8E	5 & 8
50	48619	El Tiro 19	4228	2	T12S; R8E	11
51	48620	El Tiro 20	4228	3	T12S; R8E	11
52	48621	El Tiro 21	4228	4	T12S; R8E	3,10 &11
53	48622	El Tiro 22	4228	5	T12S; R8E	3
54	48623	El Tiro 23	4228	6	T12S; R8E	3
55	48624	El Tiro 24	4228	7	T12S; R8E	3
56	48625	El Tiro 25	4228	8	T12S; R8E	3
57	48626	El Tiro 26	4228	9	T12S; R8E	3
58	48627	El Tiro 27	4228	10	T12S; R8E	3
59	48628	El Tiro 28	4228	11	T12S; R8E	3
60	48629	El Tiro 29	4228	12	T12S; R8E	3
61	48630	El Tiro 30	4228	13	T12S; R8E	3
62	48631	El Tiro 31	4228	14	T12S; R8E	3
63	48632	El Tiro 32	4228	15	T12S; R8E	3
64	48633	El Tiro 33	4228	16	T12S; R8E	3
65	48634	El Tiro 34	4228	17	T12S; R8E	3
66	48635	El Tiro 35	4228	18	T12S; R8E	3
67	48636	El Tiro 36	4228	19	T12S; R8E	3
68	48637	El Tiro 37	4228	20	T12S; R8E	3
69	48638	El Tiro 38	4228	21	T12S; R8E	3
70	48639	El Tiro 39	4228	22	T12S; R8E	3
71	48640	El Tiro 40	4228	23	T12S; R8E	3
72	48641	El Tiro 41	4228	24	T12S; R8E	3
73	48642	El Tiro 42	4228	25	T12S; R8E	3
74	48643	El Tiro 43	4228/9359	26	T11 & T12S; R	34 & 3
75	48644	El Tiro 44	4228/9359	27	T11 & T12S; R	34 & 3
76	48647	El Tiro 47	4228/9359	30	T11 & T12S; R	34 & 3
77	63340	Ironwood 5	1461/9359	214/516		29 & 30
78	63341	Ironwood 6	1461/9359	215	T11S; R8E	29 & 30
79	63342	Ironwood 7	1461/9359	216	T11S; R8E	29, 30 &31
80	66343	Ironwood 8	1461/9359	217	T11S; R8E	29, 30, 31 & 32
81	66344	Ironwood 9	1461	218	T11S; R8E	31
82	66345	Ironwood 10	1461	219	T11S; R8E	30 & 31
83	66346	Ironwood 11	1461	220	T11S; R8E	30 & 31
84	66347	Ironwood 12	1461	221	T11S; R8E	30
85	66348	Ironwood 13	1461	222	T11S; R8E	30
86	66349	Ironwood 14	1461	223	T11S; R8E	30
87	63350	Ironwood 15	1461/1512	224/374	T11S; R8E	30 & 31
88	63351	Ironwood 16	1461/1510	225/519	T11S; R8E	31
89	63352	Ironwood 17	1461	226	T11S; R8E	31

RECEIVED
 BLM AZ STATE OFFICE
 PHOENIX, ARIZONA
 2013 JUL 19 A 9:56

EXHIBIT A
 Unpatented Lode Claims
 Pima County, Arizona

	AMC	Claim	Recording Data		Township	Section
90	63353	Ironwood 18	1461	227	T11S; R8E	31
91	63354	Ironwood 19	1461	228	T11S; R8E	31
92	63355	Ironwood 20	1461	229	T11S; R8E	31
93	63356	Ironwood 21	1461/1510	230/520	T11S; R8E	31
94	63357	Ironwood 22	1461	231	T11S; R8E	31
95	63358	Ironwood 23	1461	232	T11S; R8E	30 & 31
96	63359	Ironwood 24	1461	233	T11S; R8E	31
97	63360	Ironwood 25	1461	234	T11S; R8E	31
98	63361	Ironwood 26	1461	235	T11S; R8E	31
99	63362	Ironwood 27	1461	236	T11S; R8E	31
100	63363	Ironwood 28	1461	237	T11S; R8E	31
101	63364	Ironwood 29	1461	238	T11S; R8E	31
102	63365	Ironwood 30	1461	239	T11S; R8E	31
103	63366	Ironwood 31	1461	240	T11S; R8E	31
104	63367	Ironwood 32	1461	241	T11S & T12S;	6 & 31
105	63368	Ironwood 33	1461	242	T11S & T12S;	6 & 31
106	63369	Ironwood 34	1461	243	T11S & T12S;	6 & 31
107	63370	Ironwood 35	1461	244	T11S & T12S;	6 & 31
108	63371	Ironwood 36	1465/1510	263/517	T11S; R8E	31
109	63372	Ironwood 37	1465	264	T11S; R8E	31
110	63373	Ironwood 38	1465/1510	265/518	T11S & T12S;	6 & 31
111	63374	Ironwood 39	1465	266	T11S & T12S;	6 & 31
112	63375	Ironwood 40	1465	267	T11S & T12S;	6 & 31
113	63376	Ironwood 41	1465	268	T11S & T12S;	6 & 31
114	63377	Ironwood 42	1465	269	T11S & T12S;	6 & 31
115	63378	Ironwood 43	1465	270	T11S & T12S;	6 & 31
116	63380	Ironwood 45	1465	272	T11S; R8E	31
117	63381	Ironwood 46	1465	273	T11S; R8E	31
118	63382	Ironwood 47	1465	274	T11S; R8E	31
119	63383	Ironwood 48	1465	275	T11S; R8E	31
120	63384	Ironwood 49	1465	276	T11S; R8E	31
121	63385	Ironwood 50	1465	277	T11S; R8E	31
122	63386	Ironwood 51	1465	278	T11S; R8E	31
123	63387	Ironwood 52	1465	279	T11S; R8E	31
124	63388	Ironwood 53	1465	280	T11S & T12S;	6 & 31
125	63389	Ironwood 54	1465	281	T11S; R8E	31
126	63390	Ironwood 55	1465	282	T11S; R8E	31
127	63391	Ironwood 56	1465	283	T11S; R8E	31
128	63392	Ironwood 57	1465	284	T11S; R8E	31
129	63393	Ironwood 58	1465	285	T11S; R8E	31
130	63394	Ironwood 59	1465	286	T11S; R8E	31
131	63395	Ironwood 60	1465	287	T11S; R8E	31
132	63396	Ironwood 61	1465	288	T11S; R8E	31
133	63397	Ironwood 62	1465	289	T11S; R8E	31
134	63398	Ironwood 63	1465	290	T11S; R8E	31

RECEIVED
 BLM AT STATE OFFICE
 2013 JUL 19 A 9 57
 PHOENIX, ARIZONA

EXHIBIT A
 Unpatented Lode Claims
 Pima County, Arizona

	AMC	Claim	Recording Data		Township	Section
135	63403	BS & K 17	2550	163	T11S; R8E	27 & 28
136	63405	BS & K 19	2550	165	T11S; R8E	27 & 28
137	63407	BS & K 21	2550	165	T11S; R8E	27 & 28
138	63409	BS & K 23	2550	169	T11S; R8E	27 & 28
139	63414	BS & K 27	3656	130	T11S; R8E	27 & 34
140	63415	BS & K 28	3891	49	T11S; R8E	27 & 34
141	63420	BS & K 32	3891	502	T11S; R8E	27
142	63421	BS & K 33	3891	503	T11S; R8E	27
143	63422	BS & K 34	3891	504	T11S; R8E	27
144	63423	BS & K 35	3891	505	T11S; R8E	27
145	63424	BS & K 36	3891	506	T11S; R8E	27
146	63425	BS & K 37	3891	507	T11S; R8E	27
147	63426	BS & K 38	3891	508	T11S; R8E	27
148	63427	BS & K 39	3891	509	T11S; R8E	27
149	63428	BS & K 40	3891	510	T11S; R8E	27
150	63429	BS & K 41	3891	511	T11S; R8E	27
151	63430	BS & K 42	3891	512		27 & 34
152	63431	BS & K 43	3891	513	T11S; R8E	27 & 34
153	63432	BS & K 44	3891	514	T11S; R8E	27 & 34
154	63433	BS & K 45	3891	515	T11S; R8E	27 & 34
155	63434	BS & K 46	3891	516	T11S; R8E	27 & 34
156	63461	Vulcan 39	3909	204	T11S; R8E	29 & 30
157	63477	Vulcan 55	3909	212	T11S; R8E	29 & 30
158	63478	Vulcan 56	3909	213	T11S; R8E	29 & 30
159	63479	Vulcan 57	3909	201	T11S; R8E	29 & 30
160	63480	Vulcan 60	3909	200	T11S; R8E	30
161	309107	Jackie 21	8914	1983-1985	T12S; R8E	8
162	309108	Jackie 22	8914	1986-1988	T12S; R8E	8
163	309109	Jackie 23	8914	1989-1991	T12S; R8E	8
164	309110	Jackie 24	8914	1992-1994	T12S; R8E	8
165	309111	Jackie 25	8914	1995-1997	T12S; R8E	8
166	309112	Jackie 26	8914	1998-2000	T12S; R8E	8
167	331534	Jackie 27A	9929	920-923	T12S; R8E	8
168	333856	BS & K 26A			T11S; R8E	27, 28, 33 & 34
169	353857	KA 1	11343	1256	T11S; R8E	20
170	353858	KA 2	11343	1258	T11S; R8E	19 & 20
171	353859	KA 3	11343	1260	T11S; R8E	20
172	353860	KA 4	11343	1262	T11S; R8E	19 & 20
173	353861	KA 5	11343	1264	T11S; R8E	20
174	353862	KA 6	11343	1266	T11S; R8E	19 & 20
175	353863	KA 7	11343	1268	T11S; R8E	20
176	353864	KA 8	11343	1270	T11S; R8E	19 & 20
177	353865	KA 9	11343	1272	T11S; R8E	20
178	353866	KA 10	11343	1274	T11S; R8E	19 & 20
179	353867	KA 11	11343	1276	T11S; R8E	20

RECEIVED
 BIRMINGHAM STATE OFFICE
 PHOENIX, ARIZONA
 2013 JUL 19 A 9:57

EXHIBIT A
 Unpatented Lode Claims
 Pima County, Arizona

	AMC	Claim	Recording Data		Township	Section
180	353868	KA 12	11343	1278	T11S; R8E	19 & 20
181	353869	KA 13	11343	1280	T11S; R8E	20
182	353870	KA 14	11343	1282	T11S; R8E	19 & 20
183	353871	KA 15	11343	1284	T11S; R8E	20
184	353872	KA 16	11343	1286	T11S; R8E	19 & 20
185	353873	KA 17	11343	1288	T11S; R8E	20
186	353874	KA 18	11343	1290	T11S; R8E	19 & 20
187	353875	KA 45	11343	1292	T11S; R8E	20
188	353876	KA 46	11343	1294	T11S; R8E	20
189	353877	KA 47	11343	1296	T11S; R8E	20
190	353878	KA 48	11343	1298	T11S; R8E	20
191	353879	Ka 49	11343	1300	T11S; R8E	20
192	353880	KA 50	11343	1302	T11S; R8E	20
193	353881	KA 51	11343	1304	T11S; R8E	20
194	353882	KA 52	11343	1306	T11S; R8E	20
195	353883	KA 53	11343	1308	T11S; R8E	20
196	353884	KA 54	11343	1310	T11S; R8E	20
197	353885	KA 55	11343	1312	T11S; R8E	20
198	353886	KA 56	11343	1314	T11S; R8E	20
199	353887	KA 57	11343	1316	T11S; R8E	20
200	353888	KA 58	11343	1318	T11S; R8E	20
201	353889	KA 59	11343	1320	T11S; R8E	20
202	353890	KA 60	11343	1322	T11S; R8E	20
203	353891	KA 61	11343	1324	T11S; R8E	20
204	353892	KA 62	11343	1326	T11S; R8E	20
205	353893	KA 81	11343	1328	T11S; R8E	21
206	353894	KA 82	11343	1330	T11S; R8E	20 & 21
207	353895	KA 83	11343	1332	T11S; R8E	21
208	353896	KA 84	11343	1334	T11S; R8E	20 & 21
209	353897	KA 85	11343	1336	T11S; R8E	21
210	353898	KA 86	11343	1338	T11S; R8E	20 & 21
211	353899	KA 87	11343	1340	T11S; R8E	21
212	353900	KA 88	11343	1342	T11S; R8E	20 & 21
213	353901	KA 89	11343	1344	T11S; R8E	21
214	353902	KA 90	11343	1346	T11S; R8E	20 & 21
215	353903	KA 91	11343	1348	T11S; R8E	21
216	353904	KA 92	11343	1350	T11S; R8E	20 & 21
217	353905	KA 93	11343	1352	T11S; R8E	21
218	353906	KA 94	11343	1354	T11S; R8E	20 & 21
219	353907	KA 95	11343	1356	T11S; R8E	21
220	353908	KA 96	11343	1358	T11S; R8E	20 & 21
221	353909	KA 97	11343	1360	T11S; R8E	21
222	353910	KA 98	11343	1362	T11S; R8E	20 & 21
223	353911	KA 147	11343	1364	T11S; R8E	19
224	353912	KA 148	11343	1366	T11S; R8E	19

RECEIVED
 BLM AZ STATE OFFICE
 PHOENIX, ARIZONA
 2013 JUL 19 A 9:51

EXHIBIT A
 Unpatented Lode Claims
 Pima County, Arizona

	AMC	Claim	Recording Data		Township	Section
225	353913	KA 149	11343	1368	T11S; R8E	19
226	353914	KA 150	11343	1370	T11S; R8E	19
227	353915	KA 151	11343	1372	T11S; R8E	19
228	353916	KA 152	11343	1374	T11S; R8E	19
229	353917	KA 153	11343	1376	T11S; R8E	19
230	353918	KA 154	11343	1378	T11S; R8E	19
231	353919	KA 155	11343	1380	T11S; R8E	19
232	353920	KA 156	11343	1382	T11S; R8E	19
233	353921	KA 157	11343	1384	T11S; R8E	19
234	353922	KA 158	11343	1386	T11S; R8E	19
235	353923	KA 159	11343	1388	T11S; R8E	19
236	353924	KA 160	11343	1390	T11S; R8E	19
237	353925	KA 161	11343	1392	T11S; R8E	19
238	353926	KA 162	11343	1394	T11S; R8E	19
239	353927	KA 163	11343	1396	T11S; R8E	19
240	353928	KA 164	11343	1398	T11S; R8E	19
241	380242	Pogo 1	13029	521	T12S; R8E	9
242	380243	Pogo 2	13029	523	T12S; R8E	9
243	380244	Pogo 3	13029	525	T12S; R8E	9
244	380245	Pogo 4	13029	527	T12S; R8E	9
245	380246	Pogo 5	13029	529	T12S; R8E	9
246	380247	Pogo 6	13029	531	T12S; R8E	9
247	380248	Pogo 7	13029	533	T12S; R8E	9
248	380249	Pogo 8	13029	535	T12S; R8E	9
249	382138	Pogo 9	13068	3207	T12S; R8E	9
250	382139	Pogo 10	13068	3209	T12S; R8E	9
251	382140	Pogo 11	13068	3211	T12S; R8E	9
252	382141	Pogo 12	13068	3213	T12S; R8E	9
253	382142	Pogo 13	13068	3215	T12S; R8E	9
254	382143	Pogo 14	13068	3217	T12S; R8E	9
255	382144	Pogo 15	13068	3219	T12S; R8E	9
256	382145	Pogo 16	13068	3221	T12S; R8E	9
257	382146	Pogo 17	13068	3223	T12S; R8E	9
258	382147	Pogo 18	13068	3225	T12S; R8E	9
259	382148	Pogo 19	13068	3227	T12S; R8E	9
260	382149	Pogo 20	13068	3229	T12S; R8E	9
261	382150	Pogo 21	13068	3231	T12S; R8E	9
262	382151	Pogo 22	13068	3233	T12S; R8E	9
263	382152	Pogo 23	13068	3235	T12S; R8E	9
264	382153	Pogo 24	13068	3237	T12S; R8E	9
265	382154	Pogo 25	13068	3239	T12S; R8E	9
266	382155	Pogo 26	13068	3241	T12S; R8E	9
267	382156	Pogo 27	13068	3243	T12S; R8E	9
268	382157	Pogo 28	13068	3245	T12S; R8E	9
269	382158	Pogo 29	13068	3247	T12S; R8E	9

RECEIVED
 BLM AZ STATE OFFICE
 PHOENIX, ARIZONA
 2013 JUL 19 A 9:57

EXHIBIT A
 Unpatented Lode Claims
 Pima County, Arizona

	AMC	Claim	Recording Data		Township	Section
270	382159	Pogo 30	13068	3249	T12S; R8E	9
271	382160	Pogo 31	13068	3251	T12S; R8E	9
272	382161	Means 1	13068	3253	T12S; R8E	13
273	382162	Means 2	13068	3255	T12S; R8E	13
274	382163	Means 3	13068	3257	T12S; R8E	13
275	382164	Means 4	13068	3259	T12S; R8E	13
276	382165	Means 5	13068	3261	T12S; R8E	13
277	382166	Means 6	13068	3263	T12S; R8E	13
278	382167	Means 7	13068	3265	T12S; R8E	13
279	382168	Means 8	13068	3267	T12S; R8E	13
280	382169	Means 9	13068	3269	T12S; R8E	13
281	382170	Means 10	13068	3271	T12S; R8E	13
282	382171	Means 11	13068	3273	T12S; R8E	13
283	382172	Means 12	13068	3275	T12S; R8E	13
284	382173	Means 13	13068	3277	T12S; R8E	13
285	382174	Means 14	13068	3279	T12S; R8E	13
286	382175	Means 15	13068	3281	T12S; R8E	13
287	382176	Means 16	13068	3283	T12S; R8E	13
288	382177	Means 17	13068	3285	T12S; R8E	13
289	382178	Means 18	13068	3287	T12S; R8E	13
290	382179	Means 19	13068	3289	T12S; R8E	13
291	382180	Means 20	13068	3291	T12S; R8E	13
292	382181	Means 21	13068	3293	T12S; R8E	13
293	382182	Means 22	13068	3295	T12S; R8E	13
294	382183	Means 23	13068	3297	T12S; R8E	13
295	382184	Means 24	13068	3299	T12S; R8E	13
296	382185	Means 25	13068	3301	T12S; R8E	13
297	382186	Means 26	13068	3303	T12S; R8E	13
298	382187	Means 27	13068	3305	T12S; R8E	13
299	382188	Means 28	13068	3307	T12S; R8E	13
300	382189	Means 29	13068	3309	T12S; R8E	13
301	382190	Means 30	13068	3311	T12S; R8E	13
302	382191	Means 31	13068	3313	T12S; R8E	13
303	382192	Means 32	13068	3315	T12S; R8E	13
304	382193	Means 33	13068	3317	T12S; R8E	13
305	382194	Means 34	13068	3319	T12S; R8E	13
306	382195	Means 35	13068	3321	T12S; R8E	13
307	382196	Means 36	13068	3323	T12S; R8E	13
308	382197	Duncan 1	13068	3325	T12S; R8E	14
309	382198	Duncan 2	13068	3327	T12S; R8E	14
310	382199	Duncan 3	13068	3329	T12S; R8E	14
311	382200	Duncan 4	13068	3331	T12S; R8E	14
312	382201	Duncan 5	13068	3333	T12S; R8E	14
313	382202	Duncan 6	13068	3335	T12S; R8E	14
314	382203	Duncan 7	13068	3337	T12S; R8E	14

RECEIVED
 BUREAU OF STATE OFFICE
 PHOENIX, ARIZONA
 2013 JUL 19 A 9:57

EXHIBIT A
 Unpatented Lode Claims
 Pima County, Arizona

	AMC	Claim	Recording Data		Township	Section
315	382204	Duncan 8	13068	3339	T12S; R8E	14
316	382205	Duncan 9	13068	3341	T12S; R8E	14
317	382206	Duncan 10	13068	3343	T12S; R8E	14
318	382207	Duncan 11	13068	3345	T12S; R8E	14
319	382208	Duncan 12	13068	3347	T12S; R8E	14
320	382209	Duncan 13	13068	3349	T12S; R8E	14
321	382210	Duncan 14	13068	3351	T12S; R8E	14
322	382211	Duncan 15	13068	3353	T12S; R8E	14
323	382212	Duncan 16	13068	3355	T12S; R8E	14
324	382213	Duncan 17	13068	3357	T12S; R8E	14
325	382214	Duncan 18	13068	3359	T12S; R8E	14
326	382215	Duncan 19	13068	3361	T12S; R8E	14
327	382216	Duncan 20	13068	3363	T12S; R8E	14
328	382217	Duncan 21	13068	3365	T12S; R8E	14
329	382218	Duncan 22	13068	3367	T12S; R8E	14
330	382219	Duncan 23	13068	3369	T12S; R8E	14
331	382220	Duncan 24	13068	3371	T12S; R8E	14
332	382221	Duncan 25	13068	3373	T12S; R8E	14
333	382222	Duncan 26	13068	3375	T12S; R8E	14
334	382223	Duncan 27	13068	3377	T12S; R8E	14
335	382224	Duncan 28	13068	3379	T12S; R8E	14
336	382225	Duncan 29	13068	3381	T12S; R8E	14
337	382226	Duncan 30	13068	3383	T12S; R8E	14
338	382227	Duncan 31	13068	3385	T12S; R8E	14
339	382228	Duncan 32	13068	3387	T12S; R8E	14
340	382229	Duncan 33	13068	3389	T12S; R8E	14
341	382230	Duncan 34	13068	3391	T12S; R8E	14
342	382231	June 1	13068	3493	T12S; R8E	12
343	382232	June 2	13068	3495	T12S; R8E	12
344	382233	June 3	13068	3497	T12S; R8E	12
345	382234	June 4	13068	3499	T12S; R8E	12
346	382235	June 5	13068	3501	T12S; R8E	12
347	382236	June 6	13068	3503	T12S; R8E	12
348	382237	June 7	13068	3505	T12S; R8E	12
349	382238	Thor 1	13068	3421	T12S; R8E	15
350	382239	Thor 2	13068	3423	T12S; R8E	15
351	382240	Thor 3	13068	3425	T12S; R8E	15
352	382241	Thor 4	13068	3427	T12S; R8E	15
353	382242	Thor 5	13068	3429	T12S; R8E	15
354	382243	Thor 6	13068	3431	T12S; R8E	15
355	382244	Thor 7	13068	3433	T12S; R8E	15
356	382245	Thor 8	13068	3435	T12S; R8E	15
357	382246	Thor 9	13068	3437	T12S; R8E	15
358	382247	Thor 10	13068	3439	T12S; R8E	15
359	382248	Thor 11	13068	3441	T12S; R8E	15

RECEIVED
 PIMA COUNTY STATE OFFICE
 2013 JUL 19 A 9:57
 PHOENIX, ARIZONA

EXHIBIT A
 Unpatented Lode Claims
 Pima County, Arizona

	AMC	Claim	Recording Data		Township	Section
360	382249	Thor 12	13068	3443	T12S; R8E	15
361	382250	Thor 13	13068	3445	T12S; R8E	15
362	382251	Thor 14	13068	3447	T12S; R8E	15
363	382252	Thor 15	13068	3449	T12S; R8E	15
364	382253	Thor 16	13068	3451	T12S; R8E	15
365	382254	Thor 17	13068	3453	T12S; R8E	15
366	382255	Thor 18	13068	3455	T12S; R8E	15
367	382256	Thor 19	13068	3457	T12S; R8E	15
368	382257	Thor 20	13068	3459	T12S; R8E	15
369	382258	Thor 21	13068	3461	T12S; R8E	15
370	382259	Thor 22	13068	3463	T12S; R8E	15
371	382260	Thor 23	13068	3465	T12S; R8E	15
372	382261	Thor 24	13068	3467	T12S; R8E	15
373	382262	Thor 25	13068	3469	T12S; R8E	15
374	382263	Thor 26	13068	3471	T12S; R8E	15
375	382264	Thor 27	13068	3473	T12S; R8E	15
376	382265	Thor 28	13068	3475	T12S; R8E	15
377	382266	Thor 29	13068	3477	T12S; R8E	15
378	382267	Thor 30	13068	3479	T12S; R8E	15
379	382268	Thor 31	13068	3481	T12S; R8E	15
380	382269	Thor 32	13068	3483	T12S; R8E	15
381	382270	Thor 33	13068	3485	T12S; R8E	15
382	382271	Thor 34	13068	3487	T12S; R8E	15
383	382272	Thor 35	13068	3489	T12S; R8E	15
384	382273	Thor 36	13068	3491	T12S; R8E	15
385	382274	Loki 1	13068	3393	T12S; R8E	10
386	382275	Loki 2	13068	3395	T12S; R8E	10
387	382276	Loki 3	13068	3397	T12S; R8E	10
388	382277	Loki 4	13068	3399	T12S; R8E	10
389	382278	Loki 5	13068	3401	T12S; R8E	10
390	382279	Loki 6	13068	3403	T12S; R8E	10
391	382280	Loki 7	13068	3405	T12S; R8E	10
392	382281	Loki 8	13068	3407	T12S; R8E	10
393	382282	Loki 9	13068	3409	T12S; R8E	10
394	382283	Loki 10	13068	3411	T12S; R8E	10
395	382284	Loki 11	13068	3413	T12S; R8E	10
396	382285	Loki 12	13068	3415	T12S; R8E	10
397	382286	Loki 13	13068	3417	T12S; R8E	10
398	382287	Loki 14	13068	3419	T12S; R8E	10

Total 398 Claims

RECEIVED
 BIRMINGHAM STATE OFFICE
 2013 JUL 19 A 9 57
 PHOENIX, ARIZONA

United States Department of the Interior
Bureau of Land Management
 LANDS/RECREATION & PLANNING
 ONE N CENTRAL AVE
 PHOENIX, AZ 85004 -2203
 Phone: 602-417-9200

Receipt

No: 2836750

Transaction #: 2922274	
Date of Transaction: 07/22/2013	
CUSTOMER:	
ASARCO LLC 5285 E WILLIAMS CIR STE 2000 TUCSON,AZ 85711-7711 US	

LINE #	QTY	DESCRIPTION	REMARKS	UNIT PRICE	TOTAL
1	1.00	LOCATABLE MINERALS / MINING CLAIMS-NOT NEW-UNADJUD,ONE AUTH NO. ONLY / MINING CLAIM MONEY RECEIVED CASES: AMC48521/\$55720.00	MAINT FEE PYMNT (398) 2014 / NOI (398) 2014	- n/a -	55720.00
TOTAL:					\$55,720.00

PAYMENT INFORMATION			
1	AMOUNT:	55720.00	POSTMARKED: 07/17/2013
	TYPE:	CHECK	RECEIVED: 07/19/2013
	CHECK NO:	5943	
	NAME:	ASARCO LLC 5285 E WILLIAMS CIR STE 2000 TUCSON AZ 85711-7711 US	

REMARKS

This receipt was generated by the automated BLM Collections and Billing System and is a paper representation of a portion of the official electronic record contained therein.

Records Ctr



Amc 48521
63296
309087
331534
333856
353857
380242
382138

July 12, 2012

Arizona State Office
Bureau of Land Management
Department of the Interior
Suite 800
One North Central Avenue
Phoenix, AZ 85004-4427
602-417-9200

RECEIVED
BLM AZ STATE OFFICE
2012 JUL 16 P 12:00
PHOENIX, ARIZONA

Notice of Intent to Hold and Payment of Annual Claim Maintenance Fee 2012/2013.

Dear Sir or Madam:

The Final Rule as published in the Federal Register implements provisions of the Interior Department and related agencies, Appropriations Act of 2003 (the "Act") requires an annual rental fee of \$140.00 for each unpatented mining claim and site located and held under the General Mining Law of 1872.

This will serve as notice that Silver Bell Mining LLC, a Delaware Limited Liability Company, whose address for purposes of this filing is **25000 West Avra Valley Rd. Marana, AZ 85653** intends to hold the 398 mining claims and / or mill sites described in Exhibit A attached herewith, by payment of the annual claim maintenance fee of \$140.00 per claim or site. The total amount owed therefore is **\$55,720.00** to hold these claims for the year ending September 1, 2013.

The attached Exhibit A lists the individual claim names, BLM serial numbers, and book and page number for the county records. The claims and/or sites are located in Pima County, AZ

The recorded documents and any notices of acknowledgments concerning the above mentioned claims should be sent to my attention at the address listed above.

Sincerely,

J. Chris Pfahl
Agent for Silver Bell Mining LLC
Enclosures

NO. OF CLAIMS 398
AMOUNT \$55,720.00
RECEIPT NO. 21009266
INIT. C.P.
** BLM-ASO**

ENTERED INTO COMPUTER
JUL 24 2012 PB

All 398 claims are 20.66 Acre WUDE'S PB

EXHIBIT A
Unpatented Lode Claims
Pima County, Arizona

	AMC Serial No.	Claim Name	Recording Data		Township & Range	Section
			Book	Page		
1	48521	May #1	355	211	T12S; R8E	11 & 14
2	48522	May #2	352	300	T12S; R8E	11 & 14
3	48523	May #3	352	301	T12S; R8E	10,11,14, & 15
4	48524	May #4	352	302	T12S; R8E	10 & 15
5	48525	May #5	352	303	T12S; R8E	10 & 15
6	48538	May #22	2235	479	T12S; R8E	1 & 12
7	48539	May #23	2235	480	T12S; R8E	1 & 12
8	48540	May #24	2235	481	T12S; R8E	12
9	48541	May #25	2235	482	T12S; R8E	12
10	48542	May #26	2844	622	T12S; R8E	12
11	48543	May #27	2844	623	T12S; R8E	12
12	48544	May #28	2844	624	T12S; R8E	12
13	48545	May #29	2844	625	T12S; R8E	12
14	48546	May #30	2844	626	T12S; R8E	12
15	48547	May #31	2844	627	T12S; R8E	12
16	48548	May #32	2844	628	T12S; R8E	12 & 13
17	48549	May #33	2844	629	T12S; R8E	12
18	48550	May #34	2844	630	T12S; R8E	12
19	48551	May #35	2844	631	T12S; R8E	12
20	48552	May #36	2844	632	T12S; R8E	12
21	48553	May #37	2844	633	T12S; R8E	12 & 13
22	48554	May #38	2844	634	T12S; R8&9E	12 & 7
23	48555	May #39	2844	635	T12S; R8&9E	12, 7 & 8
24	48556	May #40	2844	636	T12S; R8&9E	12 & 18
25	48557	May #41	2844	637	T12S; R8&9E	12 & 18
26	48558	May #42	2844	638	T12S; R8&9E	12, 13 & 18
27	48561	May #48	5740	137	T12S; R8E	10
28	48562	May #49	2740	138	T12S; R8E	10
29	48563	May #50	2740	139	T12S; R8E	10
30	48564	May #51	2740	140	T12S; R8E	10
31	48565	May # 59	2740/2930	572/638	T12S; R9E	7 & 18
32	48566	May #60	2981/5917	480/798	T12S; R9E	7 & 18
33	48567	May #61	3016	799	T12S; R9E	7 & 18
34	48593	May #91	2981	942	T12S; R9E	12 & 13
35	48594	May #92	4326	943	T12S; R8E	12 & 13
36	48595	May #93	4326	944	T12S; R8E	12
37	48596	May #94	4326	945	T12S; R8E	12
38	48597	May #95	4326	946	T12S; R8E	12
39	48598	May #96	4326	947	T12S; R8E	12
40	48599	May #97	4326	948	T12S; R8E	12
41	48600	May #98	4326	949	T12S; R8E	12
42	48601	May #99	4326	950	T12S; R8E	12
43	48603	El Tiro 2	1756/9359	176	T11S & T12S;	34 & 3
44	48604	El Tiro 3	1756/9359	177	T11S & T12S;	34 & 3

RECEIVED
 PIMA COUNTY STATE OFFICE
 PHOENIX, ARIZONA
 2012 JUL 6 PM 12:09

EXHIBIT A
Unpatented Lode Claims
Pima County, Arizona

	AMC	Claim	Recording Data		Township	Section
45	48605	El Tiro 4	1756	178	T12S; R8E	3
46	48606	El Tiro 5	1756	179	T12S; R8E	3
47	48607	El Tiro 6	1756	180	T12S; R8E	3
48	48608	El Tiro 7	1756	181	T12S; R8E	3
49	48616	El Tiro 16	4002/9359	571	T12S; R8E	5 & 8
50	48619	El Tiro 19	4228	2	T12S; R8E	11
51	48620	El Tiro 20	4228	3	T12S; R8E	11
52	48621	El Tiro 21	4228	4	T12S; R8E	3,10 &11
53	48622	El Tiro 22	4228	5	T12S; R8E	3
54	48623	El Tiro 23	4228	6	T12S; R8E	3
55	48624	El Tiro 24	4228	7	T12S; R8E	3
56	48625	El Tiro 25	4228	8	T12S; R8E	3
57	48626	El Tiro 26	4228	9	T12S; R8E	3
58	48627	El Tiro 27	4228	10	T12S; R8E	3
59	48628	El Tiro 28	4228	11	T12S; R8E	3
60	48629	El Tiro 29	4228	12	T12S; R8E	3
61	48630	El Tiro 30	4228	13	T12S; R8E	3
62	48631	El Tiro 31	4228	14	T12S; R8E	3
63	48632	El Tiro 32	4228	15	T12S; R8E	3
64	48633	El Tiro 33	4228	16	T12S; R8E	3
65	48634	El Tiro 34	4228	17	T12S; R8E	3
66	48635	El Tiro 35	4228	18	T12S; R8E	3
67	48636	El Tiro 36	4228	19	T12S; R8E	3
68	48637	El Tiro 37	4228	20	T12S; R8E	3
69	48638	El Tiro 38	4228	21	T12S; R8E	3
70	48639	El Tiro 39	4228	22	T12S; R8E	3
71	48640	El Tiro 40	4228	23	T12S; R8E	3
72	48641	El Tiro 41	4228	24	T12S; R8E	3
73	48642	El Tiro 42	4228	25	T12S; R8E	3
74	48643	El Tiro 43	4228/9359	26	T11 & T12S; R	34 & 3
75	48644	El Tiro 44	4228/9359	27	T11 & T12S; R	34 & 3
76	48647	El Tiro 47	4228/9359	30	T11 & T12S; R	34 & 3
77	63340	Ironwood 5	1461/9359	214/516		29 & 30
78	63341	Ironwood 6	1461/9359	215	T11S; R8E	29 & 30
79	63342	Ironwood 7	1461/9359	216	T11S; R8E	29, 30 &31
80	66343	Ironwood 8	1461/9359	217	T11S; R8E	29, 30, 31 & 32
81	66344	Ironwood 9	1461	218	T11S; R8E	31
82	66345	Ironwood 10	1461	219	T11S; R8E	30 & 31
83	66346	Ironwood 11	1461	220	T11S; R8E	30 & 31
84	66347	Ironwood 12	1461	221	T11S; R8E	30
85	66348	Ironwood 13	1461	222	T11S; R8E	30
86	66349	Ironwood 14	1461	223	T11S; R8E	30
87	63350	Ironwood 15	1461/1512	224/374	T11S; R8E	30 & 31
88	63351	Ironwood 16	1461/1510	225/519	T11S; R8E	31
89	63352	Ironwood 17	1461	226	T11S; R8E	31

RECEIVED
 PIMA COUNTY STATE OFFICE
 2012 JUL 16 PM 12:00
 PHOENIX, ARIZONA

EXHIBIT A
Unpatented Lode Claims
Pima County, Arizona

	AMC	Claim	Recording Data		Township	Section
90	63353	Ironwood 18	1461	227	T11S; R8E	31
91	63354	Ironwood 19	1461	228	T11S; R8E	31
92	63355	Ironwood 20	1461	229	T11S; R8E	31
93	63356	Ironwood 21	1461/1510	230/520	T11S; R8E	31
94	63357	Ironwood 22	1461	231	T11S; R8E	31
95	63358	Ironwood 23	1461	232	T11S; R8E	30 & 31
96	63359	Ironwood 24	1461	233	T11S; R8E	31
97	63360	Ironwood 25	1461	234	T11S; R8E	31
98	63361	Ironwood 26	1461	235	T11S; R8E	31
99	63362	Ironwood 27	1461	236	T11S; R8E	31
100	63363	Ironwood 28	1461	237	T11S; R8E	31
101	63364	Ironwood 29	1461	238	T11S; R8E	31
102	63365	Ironwood 30	1461	239	T11S; R8E	31
103	63366	Ironwood 31	1461	240	T11S; R8E	31
104	63367	Ironwood 32	1461	241	T11S & T12S;	6 & 31
105	63368	Ironwood 33	1461	242	T11S & T12S;	6 & 31
106	63369	Ironwood 34	1461	243	T11S & T12S;	6 & 31
107	63370	Ironwood 35	1461	244	T11S & T12S;	6 & 31
108	63371	Ironwood 36	1465/1510	263/517	T11S; R8E	31
109	63372	Ironwood 37	1465	264	T11S; R8E	31
110	63373	Ironwood 38	1465/1510	265/518	T11S & T12S;	6 & 31
111	63374	Ironwood 39	1465	266	T11S & T12S;	6 & 31
112	63375	Ironwood 40	1465	267	T11S & T12S;	6 & 31
113	63376	Ironwood 41	1465	268	T11S & T12S;	6 & 31
114	63377	Ironwood 42	1465	269	T11S & T12S;	6 & 31
115	63378	Ironwood 43	1465	270	T11S & T12S;	6 & 31
116	63380	Ironwood 45	1465	272	T11S; R8E	31
117	63381	Ironwood 46	1465	273	T11S; R8E	31
118	63382	Ironwood 47	1465	274	T11S; R8E	31
119	63383	Ironwood 48	1465	275	T11S; R8E	31
120	63384	Ironwood 49	1465	276	T11S; R8E	31
121	63385	Ironwood 50	1465	277	T11S; R8E	31
122	63386	Ironwood 51	1465	278	T11S; R8E	31
123	63387	Ironwood 52	1465	279	T11S; R8E	31
124	63388	Ironwood 53	1465	280	T11S & T12S;	6 & 31
125	63389	Ironwood 54	1465	281	T11S; R8E	31
126	63390	Ironwood 55	1465	282	T11S; R8E	31
127	63391	Ironwood 56	1465	283	T11S; R8E	31
128	63392	Ironwood 57	1465	284	T11S; R8E	31
129	63393	Ironwood 58	1465	285	T11S; R8E	31
130	63394	Ironwood 59	1465	286	T11S; R8E	31
131	63395	Ironwood 60	1465	287	T11S; R8E	31
132	63396	Ironwood 61	1465	288	T11S; R8E	31
133	63397	Ironwood 62	1465	289	T11S; R8E	31
134	63398	Ironwood 63	1465	290	T11S; R8E	31

RECEIVED
 ELI M AZ STATE OFFICE
 2012 JUL 19 P 12:09
 PHOENIX ARIZONA

EXHIBIT A
Unpatented Lode Claims
Pima County, Arizona

	AMC	Claim	Recording Data		Township	Section
-135	63403	BS & K 17	2550	163	T11S; R8E	27 & 28
<136	63405	BS & K 19	2550	165	T11S; R8E	27 & 28
-137	63407	BS & K 21	2550	165	T11S; R8E	27 & 28
-138	63409	BS & K 23	2550	169	T11S; R8E	27 & 28
139	63414	BS & K 27	3656	130	T11S; R8E	27 & 34
140	63415	BS & K 28	3891	49	T11S; R8E	27 & 34
141	63420	BS & K 32	3891	502	T11S; R8E	27
142	63421	BS & K 33	3891	503	T11S; R8E	27
143	63422	BS & K 34	3891	504	T11S; R8E	27
144	63423	BS & K 35	3891	505	T11S; R8E	27
145	63424	BS & K 36	3891	506	T11S; R8E	27
146	63425	BS & K 37	3891	507	T11S; R8E	27
147	63426	BS & K 38	3891	508	T11S; R8E	27
148	63427	BS & K 39	3891	509	T11S; R8E	27
149	63428	BS & K 40	3891	510	T11S; R8E	27
150	63429	BS & K 41	3891	511	T11S; R8E	27
151	63430	BS & K 42	3891	512		27 & 34
152	63431	BS & K 43	3891	513	T11S; R8E	27 & 34
153	63432	BS & K 44	3891	514	T11S; R8E	27 & 34
154	63433	BS & K 45	3891	515	T11S; R8E	27 & 34
155	63434	BS & K 46	3891	516	T11S; R8E	27 & 34
-156	63461	Vulcan 39	3909	204	T11S; R8E	29 & 30
157	63477	Vulcan 55	3909	212	T11S; R8E	29 & 30
158	63478	Vulcan 56	3909	213	T11S; R8E	29 & 30
159	63479	Vulcan 57	3909	201	T11S; R8E	29 & 30
160	63480	Vulcan 60	3909	200	T11S; R8E	30
161	309107	Jackie 21	8914	1983-1985	T12S; R8E	8
162	309108	Jackie 22	8914	1986-1988	T12S; R8E	8
163	309109	Jackie 23	8914	1989-1991	T12S; R8E	8
164	309110	Jackie 24	8914	1992-1994	T12S; R8E	8
165	309111	Jackie 25	8914	1995-1997	T12S; R8E	8
166	309112	Jackie 26	8914	1998-2000	T12S; R8E	8
-167	331534	Jackie 27A	9929	920-923	T12S; R8E	8
-168	333856	BS & K 26A			T11S; R8E	27, 28, 33 & 34
169	353857	KA 1	11343	1256	T11S; R8E	20
170	353858	KA 2	11343	1258	T11S; R8E	19 & 20
171	353859	KA 3	11343	1260	T11S; R8E	20
172	353860	KA 4	11343	1262	T11S; R8E	19 & 20
173	353861	KA 5	11343	1264	T11S; R8E	20
174	353862	KA 6	11343	1266	T11S; R8E	19 & 20
175	353863	KA 7	11343	1268	T11S; R8E	20
176	353864	KA 8	11343	1270	T11S; R8E	19 & 20
177	353865	KA 9	11343	1272	T11S; R8E	20
178	353866	KA 10	11343	1274	T11S; R8E	19 & 20
179	353867	KA 11	11343	1276	T11S; R8E	20

RECEIVED
 BLM AZ STATE OFFICE
 2011 JUL 16 P 12:09
 PHOENIX, ARIZONA

EXHIBIT A
Unpatented Lode Claims
Pima County, Arizona

	AMC	Claim	Recording Data		Township	Section
180	353868	KA 12	11343	1278	T11S; R8E	19 & 20
181	353869	KA 13	11343	1280	T11S; R8E	20
182	353870	KA 14	11343	1282	T11S; R8E	19 & 20
183	353871	KA 15	11343	1284	T11S; R8E	20
184	353872	KA 16	11343	1286	T11S; R8E	19 & 20
185	353873	KA 17	11343	1288	T11S; R8E	20
186	353874	KA 18	11343	1290	T11S; R8E	19 & 20
187	353875	KA 45	11343	1292	T11S; R8E	20
188	353876	KA 46	11343	1294	T11S; R8E	20
189	353877	KA 47	11343	1296	T11S; R8E	20
190	353878	KA 48	11343	1298	T11S; R8E	20
191	353879	Ka 49	11343	1300	T11S; R8E	20
192	353880	KA 50	11343	1302	T11S; R8E	20
193	353881	KA 51	11343	1304	T11S; R8E	20
194	353882	KA 52	11343	1306	T11S; R8E	20
195	353883	KA 53	11343	1308	T11S; R8E	20
196	353884	KA 54	11343	1310	T11S; R8E	20
197	353885	KA 55	11343	1312	T11S; R8E	20
198	353886	KA 56	11343	1314	T11S; R8E	20
199	353887	KA 57	11343	1316	T11S; R8E	20
200	353888	KA 58	11343	1318	T11S; R8E	20
201	353889	KA 59	11343	1320	T11S; R8E	20
202	353890	KA 60	11343	1322	T11S; R8E	20
203	353891	KA 61	11343	1324	T11S; R8E	20
204	353892	KA 62	11343	1326	T11S; R8E	20
205	353893	KA 81	11343	1328	T11S; R8E	21
206	353894	KA 82	11343	1330	T11S; R8E	20 & 21
207	353895	KA 83	11343	1332	T11S; R8E	21
208	353896	KA 84	11343	1334	T11S; R8E	20 & 21
209	353897	KA 85	11343	1336	T11S; R8E	21
210	353898	KA 86	11343	1338	T11S; R8E	20 & 21
211	353899	KA 87	11343	1340	T11S; R8E	21
212	353900	KA 88	11343	1342	T11S; R8E	20 & 21
213	353901	KA 89	11343	1344	T11S; R8E	21
214	353902	KA 90	11343	1346	T11S; R8E	20 & 21
215	353903	KA 91	11343	1348	T11S; R8E	21
216	353904	KA 92	11343	1350	T11S; R8E	20 & 21
217	353905	KA 93	11343	1352	T11S; R8E	21
218	353906	KA 94	11343	1354	T11S; R8E	20 & 21
219	353907	KA 95	11343	1356	T11S; R8E	21
220	353908	KA 96	11343	1358	T11S; R8E	20 & 21
221	353909	KA 97	11343	1360	T11S; R8E	21
222	353910	KA 98	11343	1362	T11S; R8E	20 & 21
223	353911	KA 147	11343	1364	T11S; R8E	19
224	353912	KA 148	11343	1366	T11S; R8E	19

RECEIVED
 BLM AZ STATE OFFICE
 2012 JUL 16 P 12:09
 PHOENIX, ARIZONA

EXHIBIT A
 Unpatented Lode Claims
 Pima County, Arizona

	AMC	Claim	Recording Data		Township	Section
225	353913	KA 149	11343	1368	T11S; R8E	19
226	353914	KA 150	11343	1370	T11S; R8E	19
227	353915	KA 151	11343	1372	T11S; R8E	19
228	353916	KA 152	11343	1374	T11S; R8E	19
229	353917	KA 153	11343	1376	T11S; R8E	19
230	353918	KA 154	11343	1378	T11S; R8E	19
231	353919	KA 155	11343	1380	T11S; R8E	19
232	353920	KA 156	11343	1382	T11S; R8E	19
233	353921	KA 157	11343	1384	T11S; R8E	19
234	353922	KA 158	11343	1386	T11S; R8E	19
235	353923	KA 159	11343	1388	T11S; R8E	19
236	353924	KA 160	11343	1390	T11S; R8E	19
237	353925	KA 161	11343	1392	T11S; R8E	19
238	353926	KA 162	11343	1394	T11S; R8E	19
239	353927	KA 163	11343	1396	T11S; R8E	19
240	353928	KA 164	11343	1398	T11S; R8E	19
241	380242	Pogo 1	13029	521	T12S; R8E	9
242	380243	Pogo 2	13029	523	T12S; R8E	9
243	380244	Pogo 3	13029	525	T12S; R8E	9
244	380245	Pogo 4	13029	527	T12S; R8E	9
245	380246	Pogo 5	13029	529	T12S; R8E	9
246	380247	Pogo 6	13029	531	T12S; R8E	9
247	380248	Pogo 7	13029	533	T12S; R8E	9
248	380249	Pogo 8	13029	535	T12S; R8E	9
249	382138	Pogo 9	13068	3207	T12S; R8E	9
250	382139	Pogo 10	13068	3209	T12S; R8E	9
251	382140	Pogo 11	13068	3211	T12S; R8E	9
252	382141	Pogo 12	13068	3213	T12S; R8E	9
253	382142	Pogo 13	13068	3215	T12S; R8E	9
254	382143	Pogo 14	13068	3217	T12S; R8E	9
255	382144	Pogo 15	13068	3219	T12S; R8E	9
256	382145	Pogo 16	13068	3221	T12S; R8E	9
257	382146	Pogo 17	13068	3223	T12S; R8E	9
258	382147	Pogo 18	13068	3225	T12S; R8E	9
259	382148	Pogo 19	13068	3227	T12S; R8E	9
260	382149	Pogo 20	13068	3229	T12S; R8E	9
261	382150	Pogo 21	13068	3231	T12S; R8E	9
262	382151	Pogo 22	13068	3233	T12S; R8E	9
263	382152	Pogo 23	13068	3235	T12S; R8E	9
264	382153	Pogo 24	13068	3237	T12S; R8E	9
265	382154	Pogo 25	13068	3239	T12S; R8E	9
266	382155	Pogo 26	13068	3241	T12S; R8E	9
267	382156	Pogo 27	13068	3243	T12S; R8E	9
268	382157	Pogo 28	13068	3245	T12S; R8E	9
269	382158	Pogo 29	13068	3247	T12S; R8E	9

RECEIVED
 BLM AZ STATE OFFICE
 2012 JUL 16 P 12:09
 PHOENIX, ARIZONA

EXHIBIT A
Unpatented Lode Claims
Pima County, Arizona

	AMC	Claim	Recording Data		Township	Section
270	382159	Pogo 30	13068	3249	T12S; R8E	9
271	382160	Pogo 31	13068	3251	T12S; R8E	9
272	382161	Means 1	13068	3253	T12S; R8E	13
273	382162	Means 2	13068	3255	T12S; R8E	13
274	382163	Means 3	13068	3257	T12S; R8E	13
275	382164	Means 4	13068	3259	T12S; R8E	13
276	382165	Means 5	13068	3261	T12S; R8E	13
277	382166	Means 6	13068	3263	T12S; R8E	13
278	382167	Means 7	13068	3265	T12S; R8E	13
279	382168	Means 8	13068	3267	T12S; R8E	13
280	382169	Means 9	13068	3269	T12S; R8E	13
281	382170	Means 10	13068	3271	T12S; R8E	13
282	382171	Means 11	13068	3273	T12S; R8E	13
283	382172	Means 12	13068	3275	T12S; R8E	13
284	382173	Means 13	13068	3277	T12S; R8E	13
285	382174	Means 14	13068	3279	T12S; R8E	13
286	382175	Means 15	13068	3281	T12S; R8E	13
287	382176	Means 16	13068	3283	T12S; R8E	13
288	382177	Means 17	13068	3285	T12S; R8E	13
289	382178	Means 18	13068	3287	T12S; R8E	13
290	382179	Means 19	13068	3289	T12S; R8E	13
291	382180	Means 20	13068	3291	T12S; R8E	13
292	382181	Means 21	13068	3293	T12S; R8E	13
293	382182	Means 22	13068	3295	T12S; R8E	13
294	382183	Means 23	13068	3297	T12S; R8E	13
295	382184	Means 24	13068	3299	T12S; R8E	13
296	382185	Means 25	13068	3301	T12S; R8E	13
297	382186	Means 26	13068	3303	T12S; R8E	13
298	382187	Means 27	13068	3305	T12S; R8E	13
299	382188	Means 28	13068	3307	T12S; R8E	13
300	382189	Means 29	13068	3309	T12S; R8E	13
301	382190	Means 30	13068	3311	T12S; R8E	13
302	382191	Means 31	13068	3313	T12S; R8E	13
303	382192	Means 32	13068	3315	T12S; R8E	13
304	382193	Means 33	13068	3317	T12S; R8E	13
305	382194	Means 34	13068	3319	T12S; R8E	13
306	382195	Means 35	13068	3321	T12S; R8E	13
307	382196	Means 36	13068	3323	T12S; R8E	13
308	382197	Duncan 1	13068	3325	T12S; R8E	14
309	382198	Duncan 2	13068	3327	T12S; R8E	14
310	382199	Duncan 3	13068	3329	T12S; R8E	14
311	382200	Duncan 4	13068	3331	T12S; R8E	14
312	382201	Duncan 5	13068	3333	T12S; R8E	14
313	382202	Duncan 6	13068	3335	T12S; R8E	14
314	382203	Duncan 7	13068	3337	T12S; R8E	14

RECEIVED
 BLM AZ STATE OFFICE
 2017 JUL 16 P 12:09
 PHOENIX, ARIZONA

EXHIBIT A
 Unpatented Lode Claims
 Pima County, Arizona

	AMC	Claim	Recording Data		Township	Section
315	382204	Duncan 8	13068	3339	T12S; R8E	14
316	382205	Duncan 9	13068	3341	T12S; R8E	14
317	382206	Duncan 10	13068	3343	T12S; R8E	14
318	382207	Duncan 11	13068	3345	T12S; R8E	14
319	382208	Duncan 12	13068	3347	T12S; R8E	14
320	382209	Duncan 13	13068	3349	T12S; R8E	14
321	382210	Duncan 14	13068	3351	T12S; R8E	14
322	382211	Duncan 15	13068	3353	T12S; R8E	14
323	382212	Duncan 16	13068	3355	T12S; R8E	14
324	382213	Duncan 17	13068	3357	T12S; R8E	14
325	382214	Duncan 18	13068	3359	T12S; R8E	14
326	382215	Duncan 19	13068	3361	T12S; R8E	14
327	382216	Duncan 20	13068	3363	T12S; R8E	14
328	382217	Duncan 21	13068	3365	T12S; R8E	14
329	382218	Duncan 22	13068	3367	T12S; R8E	14
330	382219	Duncan 23	13068	3369	T12S; R8E	14
331	382220	Duncan 24	13068	3371	T12S; R8E	14
332	382221	Duncan 25	13068	3373	T12S; R8E	14
333	382222	Duncan 26	13068	3375	T12S; R8E	14
334	382223	Duncan 27	13068	3377	T12S; R8E	14
335	382224	Duncan 28	13068	3379	T12S; R8E	14
336	382225	Duncan 29	13068	3381	T12S; R8E	14
337	382226	Duncan 30	13068	3383	T12S; R8E	14
338	382227	Duncan 31	13068	3385	T12S; R8E	14
339	382228	Duncan 32	13068	3387	T12S; R8E	14
340	382229	Duncan 33	13068	3389	T12S; R8E	14
341	382230	Duncan 34	13068	3391	T12S; R8E	14
342	382231	June 1	13068	3493	T12S; R8E	12
343	382232	June 2	13068	3495	T12S; R8E	12
344	382233	June 3	13068	3497	T12S; R8E	12
345	382234	June 4	13068	3499	T12S; R8E	12
346	382235	June 5	13068	3501	T12S; R8E	12
347	382236	June 6	13068	3503	T12S; R8E	12
348	382237	June 7	13068	3505	T12S; R8E	12
349	382238	Thor 1	13068	3421	T12S; R8E	15
350	382239	Thor 2	13068	3423	T12S; R8E	15
351	382240	Thor 3	13068	3425	T12S; R8E	15
352	382241	Thor 4	13068	3427	T12S; R8E	15
353	382242	Thor 5	13068	3429	T12S; R8E	15
354	382243	Thor 6	13068	3431	T12S; R8E	15
355	382244	Thor 7	13068	3433	T12S; R8E	15
356	382245	Thor 8	13068	3435	T12S; R8E	15
357	382246	Thor 9	13068	3437	T12S; R8E	15
358	382247	Thor 10	13068	3439	T12S; R8E	15
359	382248	Thor 11	13068	3441	T12S; R8E	15

RECEIVED
 BLM AZ STATE OFFICE
 PHOENIX, ARIZONA
 2012 JUL 16 P 12:09

EXHIBIT A
 Unpatented Lode Claims
 Pima County, Arizona

	AMC	Claim	Recording Data		Township	Section
360	382249	Thor 12	13068	3443	T12S; R8E	15
361	382250	Thor 13	13068	3445	T12S; R8E	15
362	382251	Thor 14	13068	3447	T12S; R8E	15
363	382252	Thor 15	13068	3449	T12S; R8E	15
364	382253	Thor 16	13068	3451	T12S; R8E	15
365	382254	Thor 17	13068	3453	T12S; R8E	15
366	382255	Thor 18	13068	3455	T12S; R8E	15
367	382256	Thor 19	13068	3457	T12S; R8E	15
368	382257	Thor 20	13068	3459	T12S; R8E	15
369	382258	Thor 21	13068	3461	T12S; R8E	15
370	382259	Thor 22	13068	3463	T12S; R8E	15
371	382260	Thor 23	13068	3465	T12S; R8E	15
372	382261	Thor 24	13068	3467	T12S; R8E	15
373	382262	Thor 25	13068	3469	T12S; R8E	15
374	382263	Thor 26	13068	3471	T12S; R8E	15
375	382264	Thor 27	13068	3473	T12S; R8E	15
376	382265	Thor 28	13068	3475	T12S; R8E	15
377	382266	Thor 29	13068	3477	T12S; R8E	15
378	382267	Thor 30	13068	3479	T12S; R8E	15
379	382268	Thor 31	13068	3481	T12S; R8E	15
380	382269	Thor 32	13068	3483	T12S; R8E	15
381	382270	Thor 33	13068	3485	T12S; R8E	15
382	382271	Thor 34	13068	3487	T12S; R8E	15
383	382272	Thor 35	13068	3489	T12S; R8E	15
384	382273	Thor 36	13068	3491	T12S; R8E	15
385	382274	Loki 1	13068	3393	T12S; R8E	10
386	382275	Loki 2	13068	3395	T12S; R8E	10
387	382276	Loki 3	13068	3397	T12S; R8E	10
388	382277	Loki 4	13068	3399	T12S; R8E	10
389	382278	Loki 5	13068	3401	T12S; R8E	10
390	382279	Loki 6	13068	3403	T12S; R8E	10
391	382280	Loki 7	13068	3405	T12S; R8E	10
392	382281	Loki 8	13068	3407	T12S; R8E	10
393	382282	Loki 9	13068	3409	T12S; R8E	10
394	382283	Loki 10	13068	3411	T12S; R8E	10
395	382284	Loki 11	13068	3413	T12S; R8E	10
396	382285	Loki 12	13068	3415	T12S; R8E	10
397	382286	Loki 13	13068	3417	T12S; R8E	10
398	382287	Loki 14	13068	3419	T12S; R8E	10

Total 398 Claims

RECEIVED
 PLM AZ STATE OFFICE
 2012 JUL 16 P 12:09
 PHOENIX, ARIZONA

United States Department of the Interior
Bureau of Land Management
 LANDS/RECREATION & PLANNING
 ONE N CENTRAL AVE
 PHOENIX, AZ 85004 -2203
 Phone: 602-417-9200

Receipt

No: 2609266

Transaction #: 2689405	ENTERED INTO COMPUTER
Date of Transaction: 07/16/2012	
CUSTOMER:	JUL 24 2012 RB
ASARCO LLC 5285 E WILLIAMS CIR STE 2000 TUCSON, AZ 85711-7711 US	

LINE #	QTY	DESCRIPTION	REMARKS	UNIT PRICE	TOTAL
1	1.00	LOCATABLE MINERALS / MINING CLAIMS- NOT NEW-UNADJUD, ONE AUTH NO. ONLY / MINING CLAIM MONEY RECEIVED CASES: AMC48521/\$55720.00	MAINT FEE PYMNT (398) 2013 / NOI	- n/a -	55720.00
TOTAL:					\$55,720.00

PAYMENT INFORMATION					
1	AMOUNT:	55720.00	POSTMARKED:	N/A	
	TYPE:	CHECK	RECEIVED:	07/16/2012	
	CHECK NO:	1414			
	NAME:	SILVER BELL MINING LLC 5285 E WILLIAMS CIR STE 2000 TUCSON AZ 85711-7711 US			

REMARKS

This receipt was generated by the automated BLM Collections and Billing System and is a paper representation of a portion of the official electronic record contained therein.

Message:

398 ROWS RETRIEVED

CBS Export Results Report

Include Resolved Records

Record Status

- Error Records (E/M/I)
- Accepted Records (A/W)
- "On Hold" Records (H)
- All Records (for s/n or receipt nr)
- Exported, No Results From CBS
- New (not yet exported)

Search Criteria

Enter export Date (mm/dd/yyyy)

Serial Number match (optional)

Receipt Nr (optional)

Export Nr (exclusive)

LR2000 User (defaults to login)

Responsible Area (Errors Only)

- User (U,X)
- Programmer (P,X)
- All (U,P,X)

[User Guide](#)

	Resend?	Export Nr	A/D	Serial Nr	Mult	Code	S Amount	Remarks	Receipt Nr	LR2000 User	#Msg	Resolved?	OK	Stat1	Area	CBS Msg 1	Stat2	Area	Msg 2	CBS 392 ID	392 S Amt	Action Update Date	Resend	Resend Orig
1	<input type="checkbox"/>	3541901	A	AMC48521		682	140.00	2013	2609266	PAULINEB		<input type="checkbox"/>								1807938	55720.00	7/24/2012 12:54		
2	<input type="checkbox"/>	3541902	A	AMC48522		682	140.00	2013	2609266	PAULINEB		<input type="checkbox"/>								1807938	55720.00	7/24/2012 12:54		
3	<input type="checkbox"/>	3541903	A	AMC48523		682	140.00	2013	2609266	PAULINEB		<input type="checkbox"/>								1807938	55720.00	7/24/2012 12:54		
4	<input type="checkbox"/>	3541904	A	AMC48524		682	140.00	2013	2609266	PAULINEB		<input type="checkbox"/>								1807938	55720.00	7/24/2012 12:54		
5	<input type="checkbox"/>	3541905	A	AMC48525		682	140.00	2013	2609266	PAULINEB		<input type="checkbox"/>								1807938	55720.00	7/24/2012 12:54		
6	<input type="checkbox"/>	3541906	A	AMC48538		682	140.00	2013	2609266	PAULINEB		<input type="checkbox"/>								1807938	55720.00	7/24/2012 12:55		
7	<input type="checkbox"/>	3541907	A	AMC48539		682	140.00	2013	2609266	PAULINEB		<input type="checkbox"/>								1807938	55720.00	7/24/2012 12:55		
8	<input type="checkbox"/>	3541908	A	AMC48540		682	140.00	2013	2609266	PAULINEB		<input type="checkbox"/>								1807938	55720.00	7/24/2012 12:55		
9	<input type="checkbox"/>	3541909	A	AMC48541		682	140.00	2013	2609266	PAULINEB		<input type="checkbox"/>								1807938	55720.00	7/24/2012 12:55		
10	<input type="checkbox"/>	3541910	A	AMC48542		682	140.00	2013	2609266	PAULINEB		<input type="checkbox"/>								1807938	55720.00	7/24/2012 12:55		
11	<input type="checkbox"/>	3541911	A	AMC48543		682	140.00	2013	2609266	PAULINEB		<input type="checkbox"/>								1807938	55720.00	7/24/2012 12:55		
12	<input type="checkbox"/>	3541912	A	AMC48544		682	140.00	2013	2609266	PAULINEB		<input type="checkbox"/>								1807938	55720.00	7/24/2012 12:55		
13	<input type="checkbox"/>	3541913	A	AMC48545		682	140.00	2013	2609266	PAULINEB		<input type="checkbox"/>								1807938	55720.00	7/24/2012 12:55		
14	<input type="checkbox"/>	3541914	A	AMC48546		682	140.00	2013	2609266	PAULINEB		<input type="checkbox"/>								1807938	55720.00	7/24/2012 12:55		
15	<input type="checkbox"/>	3541915	A	AMC48547		682	140.00	2013	2609266	PAULINEB		<input type="checkbox"/>								1807938	55720.00	7/24/2012 12:55		
16	<input type="checkbox"/>	3541916	A	AMC48548		682	140.00	2013	2609266	PAULINEB		<input type="checkbox"/>								1807938	55720.00	7/24/2012 12:55		
17	<input type="checkbox"/>	3541917	A	AMC48549		682	140.00	2013	2609266	PAULINEB		<input type="checkbox"/>								1807938	55720.00	7/24/2012 12:55		
18	<input type="checkbox"/>	3541918	A	AMC48550		682	140.00	2013	2609266	PAULINEB		<input type="checkbox"/>								1807938	55720.00	7/24/2012 12:55		
19	<input type="checkbox"/>	3541919	A	AMC48551		682	140.00	2013	2609266	PAULINEB		<input type="checkbox"/>								1807938	55720.00	7/24/2012 12:55		
20	<input type="checkbox"/>	3541920	A	AMC48552		682	140.00	2013	2609266	PAULINEB		<input type="checkbox"/>								1807938	55720.00	7/24/2012 12:55		

July 5, 2011



RECEIVED
BLM AZ STATE OFFICE
2011 JUL 11 A 10:25
PHOENIX, ARIZONA

Arizona State Office
Bureau of Land Management
Department of the Interior
Suite 800
One North Central Avenue
Phoenix, AZ 85004-4427
602-417-9200

AMC 48521
AMC 63296
AMC 309087
AMC 331534
AMC 333856
AMC 353857
AMC 380242
AMC 382138

Notice of Intent to Hold and Payment of Annual Claim Maintenance Fee 2011/2012.

Dear Sir or Madam:

The Final Rule as published in the Federal Register implements provisions of the Interior Department and related agencies, Appropriations Act of 2003 (the "Act") requires an annual rental fee of \$140.00 for each unpatented mining claim and site located and held under the General Mining Law of 1872.

This will serve as notice that Silver Bell Mining LLC, a Delaware Limited Liability Company, whose address for purposes of this filing is **25000 W. Avra Valley Rd. Marana, AZ 85653** intends to hold the 398 mining claims and / or mill sites described in Exhibit A attached herewith, by payment of the annual claim maintenance fee of \$140.00 per claim or site. The total amount owed therefore is **\$55,720.00** to hold these claims for the year ending September 1, 2012.

The attached Exhibit A lists the individual claim names, BLM serial numbers, the book and page number for the county records. The claims and/or sites are located in Pima County, AZ

The recorded documents and any notices of acknowledgments concerning the above mentioned claims should be sent to my attention at the address listed above.

Sincerely,

Thomas M. Simpson
Agent for Silver Bell Mining LLC
Enclosures

NO. OF CLAIMS 398
AMOUNT 55720.
RECEIPT NO. 2379160
INIT. SO

**** BLM-ASO****

JUL 15 2011 cm

**EXHIBIT A
ASARCO LLC**

Notice of Intent to Hold the foregoing unpatented Mining Claims for 2011/2012:

PHOENIX, ARIZONA

2011 JUL 11 A 10:25

RECEIVED
STATE OFFICE

NO.	AMC	Claim Name	Book	Page	TWP & RGE	Section
1	48521	May #1	355	211	T12S; R8E	11 & 14
2	48522	May #2	352	300	T12S; R8E	11 & 14
3	48523	May #3	352	301	T12S; R8E	10,11,14, & 15
4	48524	May #4	352	302	T12S; R8E	10 & 15
5	48525	May #5	352	303	T12S; R8E	10 & 15
6	48538	May #22	2235	479	T12S; R8E	1 & 12
7	48539	May #23	2235	480	T12S; R8E	1 & 12
8	48540	May #24	2235	481	T12S; R8E	12
9	48541	May #25	2235	482	T12S; R8E	12
10	48542	May #26	2844	622	T12S; R8E	12
11	48543	May #27	2844	623	T12S; R8E	12
12	48544	May #28	2844	624	T12S; R8E	12
13	48545	May #29	2844	625	T12S; R8E	12
14	48546	May #30	2844	626	T12S; R8E	12
15	48547	May #31	2844	627	T12S; R8E	12
16	48548	May #32	2844	628	T12S; R8E	12 & 13
17	48549	May #33	2844	629	T12S; R8E	12
18	48550	May #34	2844	630	T12S; R8E	12
19	48551	May #35	2844	631	T12S; R8E	12
20	48552	May #36	2844	632	T12S; R8E	12
21	48553	May #37	2844	633	T12S; R8E	12 & 13
22	48554	May #38	2844	634	T12S; R8&9E	12 & 7
23	48555	May #39	2844	635	T12S; R8&9E	12, 7 & 8
24	48556	May #40	2844	636	T12S; R8&9E	12 & 18
25	48557	May #41	2844	637	T12S; R8&9E	12 & 18
26	48558	May #42	2844	638	T12S; R8&9E	12, 13 & 18
27	48561	May #48	5740	137	T12S; R8E	10
28	48562	May #49	2740	138	T12S; R8E	10
29	48563	May #50	2740	139	T12S; R8E	10
30	48564	May #51	2740	140	T12S; R8E	10
31	48565	May # 59	2740/2930	572/638	T12S; R9E	7 & 18
32	48566	May #60	2981/5917	480/798	T12S; R9E	7 & 18
33	48567	May #61	3016	799	T12S; R9E	7 & 18
34	48593	May #91	2981	942	T12S; R9E	12 & 13
35	48594	May #92	4326	943	T12S; R8E	12 & 13
36	48595	May #93	4326	944	T12S; R8E	12
37	48596	May #94	4326	945	T12S; R8E	12
38	48597	May #95	4326	946	T12S; R8E	12
39	48598	May #96	4326	947	T12S; R8E	12
40	48599	May #97	4326	948	T12S; R8E	12
41	48600	May #98	4326	949	T12S; R8E	12
42	48601	May #99	4326	950	T12S; R8E	12
43	48603	El Tiro 2	1756/9359	176	T11S & T12S;	34 & 3
44	48604	El Tiro 3	1756/9359	177	T11S & T12S;	34 & 3
45	48605	El Tiro 4	1756	178	T12S; R8E	3
46	48606	El Tiro 5	1756	179	T12S; R8E	3
47	48607	El Tiro 6	1756	180	T12S; R8E	3
48	48608	El Tiro 7	1756	181	T12S; R8E	3
49	48616	El Tiro 16	4002/9359	571	T12S; R8E	5 & 8

July 5, 2011



RECEIVED
BLM AZ STATE OFFICE
2011 JUL 11 A 10:25
TUCSON, ARIZONA

Arizona State Office
Bureau of Land Management
Department of the Interior
Suite 800
One North Central Avenue
Phoenix, AZ 85004-4427
602-417-9200

AMC 48521 AMC 333856
AMC 63296 AMC 353857
AMC 309087 AMC 380242
AMC 331534 AMC 382138

Notice of Intent to Hold and Payment of Annual Claim Maintenance Fee 2011/2012.

Dear Sir or Madam:

The Final Rule as published in the Federal Register implements provisions of the Interior Department and related agencies, Appropriations Act of 2003 (the "Act") requires an annual rental fee of \$140.00 for each unpatented mining claim and site located and held under the General Mining Law of 1872.

This will serve as notice that Silver Bell Mining LLC, a Delaware Limited Liability Company, whose address for purposes of this filing is **25000 W. Avra Valley Rd. Marana, AZ 85653** intends to hold the 398 mining claims and / or mill sites described in Exhibit A attached herewith, by payment of the annual claim maintenance fee of \$140.00 per claim or site. The total amount owed therefore is **\$55,720.00** to hold these claims for the year ending September 1, 2012.

The attached Exhibit A lists the individual claim names, BLM serial numbers, the book and page number for the county records. The claims and/or sites are located in Pima County, AZ

The recorded documents and any notices of acknowledgments concerning the above mentioned claims should be sent to my attention at the address listed above.

Sincerely,

Thomas M. Simpson
Agent for Silver Bell Mining LLC
Enclosures

NO. OF CLAIMS 398
AMOUNT 55720.
RECEIPT NO. 2379160
INIT. 50

** BLM-ASO**

JUL 15 2011 cm

**EXHIBIT A
ASARCO LLC**

Notice of Intent to Hold the foregoing unpatented Mining Claims for 2011/2012:

PINAL, ARIZONA

2011 JUL 11 A 10:25

RECEIVED
MINING STATE OFFICE

NO.	AMC	Claim Name	Book	Page	TWP & RGE	Section
1	48521	May #1	355	211	T12S; R8E	11 & 14
2	48522	May #2	352	300	T12S; R8E	11 & 14
3	48523	May #3	352	301	T12S; R8E	10,11,14, & 15
4	48524	May #4	352	302	T12S; R8E	10 & 15
5	48525	May #5	352	303	T12S; R8E	10 & 15
6	48538	May #22	2235	479	T12S; R8E	1 & 12
7	48539	May #23	2235	480	T12S; R8E	1 & 12
8	48540	May #24	2235	481	T12S; R8E	12
9	48541	May #25	2235	482	T12S; R8E	12
10	48542	May #26	2844	622	T12S; R8E	12
11	48543	May #27	2844	623	T12S; R8E	12
12	48544	May #28	2844	624	T12S; R8E	12
13	48545	May #29	2844	625	T12S; R8E	12
14	48546	May #30	2844	626	T12S; R8E	12
15	48547	May #31	2844	627	T12S; R8E	12
16	48548	May #32	2844	628	T12S; R8E	12 & 13
17	48549	May #33	2844	629	T12S; R8E	12
18	48550	May #34	2844	630	T12S; R8E	12
19	48551	May #35	2844	631	T12S; R8E	12
20	48552	May #36	2844	632	T12S; R8E	12
21	48553	May #37	2844	633	T12S; R8E	12 & 13
22	48554	May #38	2844	634	T12S; R8&9E	12 & 7
23	48555	May #39	2844	635	T12S; R8&9E	12, 7 & 8
24	48556	May #40	2844	636	T12S; R8&9E	12 & 18
25	48557	May #41	2844	637	T12S; R8&9E	12 & 18
26	48558	May #42	2844	638	T12S; R8&9E	12, 13 & 18
27	48561	May #48	5740	137	T12S; R8E	10
28	48562	May #49	2740	138	T12S; R8E	10
29	48563	May #50	2740	139	T12S; R8E	10
30	48564	May #51	2740	140	T12S; R8E	10
31	48565	May # 59	2740/2930	572/638	T12S; R9E	7 & 18
32	48566	May #60	2981/5917	480/798	T12S; R9E	7 & 18
33	48567	May #61	3016	799	T12S; R9E	7 & 18
34	48593	May #91	2981	942	T12S; R9E	12 & 13
35	48594	May #92	4326	943	T12S; R8E	12 & 13
36	48595	May #93	4326	944	T12S; R8E	12
37	48596	May #94	4326	945	T12S; R8E	12
38	48597	May #95	4326	946	T12S; R8E	12
39	48598	May #96	4326	947	T12S; R8E	12
40	48599	May #97	4326	948	T12S; R8E	12
41	48600	May #98	4326	949	T12S; R8E	12
42	48601	May #99	4326	950	T12S; R8E	12
43	48603	El Tiro 2	1756/9359	176	T11S & T12S;	34 & 3
44	48604	El Tiro 3	1756/9359	177	T11S & T12S;	34 & 3
45	48605	El Tiro 4	1756	178	T12S; R8E	3
46	48606	El Tiro 5	1756	179	T12S; R8E	3
47	48607	El Tiro 6	1756	180	T12S; R8E	3
48	48608	El Tiro 7	1756	181	T12S; R8E	3
49	48616	El Tiro 16	4002/9359	571	T12S; R8E	5 & 8

**EXHIBIT A
ASARCO LLC**

Notice of Intent to Hold the foregoing unpatented Mining Claims for 2011/2012:

50	48619	El Tiro 19	4228	2	T12S; R8E	11
51	48620	El Tiro 20	4228	3	T12S; R8E	11
52	48621	El Tiro 21	4228	4	T12S; R8E	3,10 & 11
53	48622	El Tiro 22	4228	5	T12S; R8E	3
54	48623	El Tiro 23	4228	6	T12S; R8E	3
55	48624	El Tiro 24	4228	7	T12S; R8E	3
56	48625	El Tiro 25	4228	8	T12S; R8E	3
57	48626	El Tiro 26	4228	9	T12S; R8E	3
58	48627	El Tiro 27	4228	10	T12S; R8E	3
59	48628	El Tiro 28	4228	11	T12S; R8E	3
60	48629	El Tiro 29	4228	12	T12S; R8E	3
61	48630	El Tiro 30	4228	13	T12S; R8E	3
62	48631	El Tiro 31	4228	14	T12S; R8E	3
63	48632	El Tiro 32	4228	15	T12S; R8E	3
64	48633	El Tiro 33	4228	16	T12S; R8E	3
65	48634	El Tiro 34	4228	17	T12S; R8E	3
66	48635	El Tiro 35	4228	18	T12S; R8E	3
67	48636	El Tiro 36	4228	19	T12S; R8E	3
68	48637	El Tiro 37	4228	20	T12S; R8E	3
69	48638	El Tiro 38	4228	21	T12S; R8E	3
70	48639	El Tiro 39	4228	22	T12S; R8E	3
71	48640	El Tiro 40	4228	23	T12S; R8E	3
72	48641	El Tiro 41	4228	24	T12S; R8E	3
73	48642	El Tiro 42	4228	25	T12S; R8E	3
74	48643	El Tiro 43	4228/9359	26	T11 & T12S; R	34 & 3
75	48644	El Tiro 44	4228/9359	27	T11 & T12S; R	34 & 3
76	48647	El Tiro 47	4228/9359	30	T11 & T12S; R	34 & 3
77	63340	Ironwood 5	1461/9359	214/516		29 & 30
78	63341	Ironwood 6	1461/9359	215	T11S; R8E	29 & 30
79	63342	Ironwood 7	1461/9359	216	T11S; R8E	29, 30 & 31
80	66343	Ironwood 8	1461/9359	217	T11S; R8E	29, 30, 31 & 32
81	66344	Ironwood 9	1461	218	T11S; R8E	31
82	66345	Ironwood 10	1461	219	T11S; R8E	30 & 31
83	66346	Ironwood 11	1461	220	T11S; R8E	30 & 31
84	66347	Ironwood 12	1461	221	T11S; R8E	30
85	66348	Ironwood 13	1461	222	T11S; R8E	30
86	66349	Ironwood 14	1461	223	T11S; R8E	30
87	63350	Ironwood 15	1461/1512	224/374	T11S; R8E	30 & 31
88	63351	Ironwood 16	1461/1510	225/519	T11S; R8E	31
89	63352	Ironwood 17	1461	226	T11S; R8E	31
90	63353	Ironwood 18	1461	227	T11S; R8E	31
91	63354	Ironwood 19	1461	228	T11S; R8E	31
92	63355	Ironwood 20	1461	229	T11S; R8E	31
93	63356	Ironwood 21	1461/1510	230/520	T11S; R8E	31
94	63357	Ironwood 22	1461	231	T11S; R8E	31
95	63358	Ironwood 23	1461	232	T11S; R8E	30 & 31
96	63359	Ironwood 24	1461	233	T11S; R8E	31
97	63360	Ironwood 25	1461	234	T11S; R8E	31
98	63361	Ironwood 26	1461	235	T11S; R8E	31
99	63362	Ironwood 27	1461	236	T11S; R8E	31
100	63363	Ironwood 28	1461	237	T11S; R8E	31

DUENEGUE, ARIZONA

RECEIVED
CLM AZ STATE OFFICE
2011 JUL 11 A 10: 25

**EXHIBIT A
ASARCO LLC**

Notice of Intent to Hold the foregoing unpatented Mining Claims for 2011/2012:

101	63364	Ironwood 29	1461	238	T11S; R8E	31
102	63365	Ironwood 30	1461	239	T11S; R8E	31
103	63366	Ironwood 31	1461	240	T11S; R8E	31
104	63367	Ironwood 32	1461	241	T11S & T12S;	6 & 31
105	63368	Ironwood 33	1461	242	T11S & T12S;	6 & 31
106	63369	Ironwood 34	1461	243	T11S & T12S;	6 & 31
107	63370	Ironwood 35	1461	244	T11S & T12S;	6 & 31
108	63371	Ironwood 36	1465/1510	263/517	T11S; R8E	31
109	63372	Ironwood 37	1465	264	T11S; R8E	31
110	63373	Ironwood 38	1465/1510	265/518	T11S & T12S;	6 & 31
111	63374	Ironwood 39	1465	266	T11S & T12S;	6 & 31
112	63375	Ironwood 40	1465	267	T11S & T12S;	6 & 31
113	63376	Ironwood 41	1465	268	T11S & T12S;	6 & 31
114	63377	Ironwood 42	1465	269	T11S & T12S;	6 & 31
115	63378	Ironwood 43	1465	270	T11S & T12S;	6 & 31
116	63380	Ironwood 45	1465	272	T11S; R8E	31
117	63381	Ironwood 46	1465	273	T11S; R8E	31
118	63382	Ironwood 47	1465	274	T11S; R8E	31
119	63383	Ironwood 48	1465	275	T11S; R8E	31
120	63384	Ironwood 49	1465	276	T11S; R8E	31
121	63385	Ironwood 50	1465	277	T11S; R8E	31
122	63386	Ironwood 51	1465	278	T11S; R8E	31
123	63387	Ironwood 52	1465	279	T11S; R8E	31
124	63388	Ironwood 53	1465	280	T11S & T12S;	6 & 31
125	63389	Ironwood 54	1465	281	T11S; R8E	31
126	63390	Ironwood 55	1465	282	T11S; R8E	31
127	63391	Ironwood 56	1465	283	T11S; R8E	31
128	63392	Ironwood 57	1465	284	T11S; R8E	31
129	63393	Ironwood 58	1465	285	T11S; R8E	31
130	63394	Ironwood 59	1465	286	T11S; R8E	31
131	63395	Ironwood 60	1465	287	T11S; R8E	31
132	63396	Ironwood 61	1465	288	T11S; R8E	31
133	63397	Ironwood 62	1465	289	T11S; R8E	31
134	63398	Ironwood 63	1465	290	T11S; R8E	31
135	63403	BS & K 17	2550	163	T11S; R8E	27 & 28
136	63405	BS & K 19	2550	165	T11S; R8E	27 & 28
137	63407	BS & K 21	2550	165	T11S; R8E	27 & 28
138	63409	BS & K 23	2550	169	T11S; R8E	27 & 28
139	63414	BS & K 27	3656	130	T11S; R8E	27 & 34
140	63415	BS & K 28	3891	49	T11S; R8E	27 & 34
141	63420	BS & K 32	3891	502	T11S; R8E	27
142	63421	BS & K 33	3891	503	T11S; R8E	27
143	63422	BS & K 34	3891	504	T11S; R8E	27
144	63423	BS & K 35	3891	505	T11S; R8E	27
145	63424	BS & K 36	3891	506	T11S; R8E	27
146	63425	BS & K 37	3891	507	T11S; R8E	27
147	63426	BS & K 38	3891	508	T11S; R8E	27
148	63427	BS & K 39	3891	509	T11S; R8E	27
149	63428	BS & K 40	3891	510	T11S; R8E	27
150	63429	BS & K 41	3891	511	T11S; R8E	27
151	63430	BS & K 42	3891	512		27 & 34

DINEEN, ARIZONA

RECEIVED
LMA STATE OFFICE
2011 JUL 11 A 10:25

gibc

**EXHIBIT A
ASARCO LLC**

Notice of Intent to Hold the foregoing unpatented Mining Claims for 2011/2012:

152	63431	BS & K 43	3891	513	T11S; R8E	27 & 34
153	63432	BS & K 44	3891	514	T11S; R8E	27 & 34
154	63433	BS & K 45	3891	515	T11S; R8E	27 & 34
155	63434	BS & K 46	3891	516	T11S; R8E	27 & 34
156	63461	Vulcan 39	3909	204	T11S; R8E	29 & 30
157	63477	Vulcan 55	3909	212	T11S; R8E	29 & 30
158	63478	Vulcan 56	3909	213	T11S; R8E	29 & 30
159	63479	Vulcan 57	3909	201	T11S; R8E	29 & 30
160	63480	Vulcan 60	3909	200	T11S; R8E	30
161	309107	Jackie 21	8914	1983-1985	T12S; R8E	8
162	309108	Jackie 22	8914	1986-1988	T12S; R8E	8
163	309109	Jackie 23	8914	1989-1991	T12S; R8E	8
164	309110	Jackie 24	8914	1992-1994	T12S; R8E	8
165	309111	Jackie 25	8914	1995-1997	T12S; R8E	8
166	309112	Jackie 26	8914	1998-2000	T12S; R8E	8
167	331534	Jackie 27A	9929	920-923	T12S; R8E	8
168	333856	BS & K 26A			T11S; R8E	27, 28, 33 & 34
169	353857	KA 1	11343	1256	T11S; R8E	20
170	353858	KA 2	11343	1258	T11S; R8E	19 & 20
171	353859	KA 3	11343	1260	T11S; R8E	20
172	353860	KA 4	11343	1262	T11S; R8E	19 & 20
173	353861	KA 5	11343	1264	T11S; R8E	20
174	353862	KA 6	11343	1266	T11S; R8E	19 & 20
175	353863	KA 7	11343	1268	T11S; R8E	20
176	353864	KA 8	11343	1270	T11S; R8E	19 & 20
177	353865	KA 9	11343	1272	T11S; R8E	20
178	353866	KA 10	11343	1274	T11S; R8E	19 & 20
179	353867	KA 11	11343	1276	T11S; R8E	20
180	353868	KA 12	11343	1278	T11S; R8E	19 & 20
181	353869	KA 13	11343	1280	T11S; R8E	20
182	353870	KA 14	11343	1282	T11S; R8E	19 & 20
183	353871	KA 15	11343	1284	T11S; R8E	20
184	353872	KA 16	11343	1286	T11S; R8E	19 & 20
185	353873	KA 17	11343	1288	T11S; R8E	20
186	353874	KA 18	11343	1290	T11S; R8E	19 & 20
187	353875	KA 45	11343	1292	T11S; R8E	20
188	353876	KA 46	11343	1294	T11S; R8E	20
189	353877	KA 47	11343	1296	T11S; R8E	20
190	353878	KA 48	11343	1298	T11S; R8E	20
191	353879	Ka 49	11343	1300	T11S; R8E	20
192	353880	KA 50	11343	1302	T11S; R8E	20
193	353881	KA 51	11343	1304	T11S; R8E	20
194	353882	KA 52	11343	1306	T11S; R8E	20
195	353883	KA 53	11343	1308	T11S; R8E	20
196	353884	KA 54	11343	1310	T11S; R8E	20
197	353885	KA 55	11343	1312	T11S; R8E	20
198	353886	KA 56	11343	1314	T11S; R8E	20
199	353887	KA 57	11343	1316	T11S; R8E	20
200	353888	KA 58	11343	1318	T11S; R8E	20
201	353889	KA 59	11343	1320	T11S; R8E	20
202	353890	KA 60	11343	1322	T11S; R8E	20

DUGENY, ARIZONA

RECEIVED
MARIAZ STATE OFFICE
2011 JUL 11 A 10:25

5/1/12

**EXHIBIT A
ASARCO LLC**

Notice of Intent to Hold the foregoing unpatented Mining Claims for 2011/2012:

203	353891	KA 61	11343	1324	T11S; R8E	20
204	353892	KA 62	11343	1326	T11S; R8E	20
205	353893	KA 81	11343	1328	T11S; R8E	21
206	353894	KA 82	11343	1330	T11S; R8E	20 & 21
207	353895	KA 83	11343	1332	T11S; R8E	21
208	353896	KA 84	11343	1334	T11S; R8E	20 & 21
209	353897	KA 85	11343	1336	T11S; R8E	21
210	353898	KA 86	11343	1338	T11S; R8E	20 & 21
211	353899	KA 87	11343	1340	T11S; R8E	21
212	353900	KA 88	11343	1342	T11S; R8E	20 & 21
213	353901	KA 89	11343	1344	T11S; R8E	21
214	353902	KA 90	11343	1346	T11S; R8E	20 & 21
215	353903	KA 91	11343	1348	T11S; R8E	21
216	353904	KA 92	11343	1350	T11S; R8E	20 & 21
217	353905	KA 93	11343	1352	T11S; R8E	21
218	353906	KA 94	11343	1354	T11S; R8E	20 & 21
219	353907	KA 95	11343	1356	T11S; R8E	21
220	353908	KA 96	11343	1358	T11S; R8E	20 & 21
221	353909	KA 97	11343	1360	T11S; R8E	21
222	353910	KA 98	11343	1362	T11S; R8E	20 & 21
223	353911	KA 147	11343	1364	T11S; R8E	19
224	353912	KA 148	11343	1366	T11S; R8E	19
225	353913	KA 149	11343	1368	T11S; R8E	19
226	353914	KA 150	11343	1370	T11S; R8E	19
227	353915	KA 151	11343	1372	T11S; R8E	19
228	353916	KA 152	11343	1374	T11S; R8E	19
229	353917	KA 153	11343	1376	T11S; R8E	19
230	353918	KA 154	11343	1378	T11S; R8E	19
231	353919	KA 155	11343	1380	T11S; R8E	19
232	353920	KA 156	11343	1382	T11S; R8E	19
233	353921	KA 157	11343	1384	T11S; R8E	19
234	353922	KA 158	11343	1386	T11S; R8E	19
235	353923	KA 159	11343	1388	T11S; R8E	19
236	353924	KA 160	11343	1390	T11S; R8E	19
237	353925	KA 161	11343	1392	T11S; R8E	19
238	353926	KA 162	11343	1394	T11S; R8E	19
239	353927	KA 163	11343	1396	T11S; R8E	19
240	353928	KA 164	11343	1398	T11S; R8E	19
241	380242	Pogo 1	13029	521	T12S; R8E	9
242	380243	Pogo 2	13029	523	T12S; R8E	9
243	380244	Pogo 3	13029	525	T12S; R8E	9
244	380245	Pogo 4	13029	527	T12S; R8E	9
245	380246	Pogo 5	13029	529	T12S; R8E	9
246	380247	Pogo 6	13029	531	T12S; R8E	9
247	380248	Pogo 7	13029	533	T12S; R8E	9
248	380249	Pogo 8	13029	535	T12S; R8E	9
249	382138	Pogo 9	13068	3207	T12S; R8E	9
250	382139	Pogo 10	13068	3209	T12S; R8E	9
251	382140	Pogo 11	13068	3211	T12S; R8E	9
252	382141	Pogo 12	13068	3213	T12S; R8E	9
253	382142	Pogo 13	13068	3215	T12S; R8E	9

TROYER, ARIZONA

2011 JUL 11 A 10:26

RECEIVED
MINING STATE OFFICE

5/1/20

**EXHIBIT A
ASARCO LLC**

Notice of Intent to Hold the foregoing unpatented Mining Claims for 2011/2012:

254	382143	Pogo 14	13068	3217	T12S; R8E	9
255	382144	Pogo 15	13068	3219	T12S; R8E	9
256	382145	Pogo 16	13068	3221	T12S; R8E	9
257	382146	Pogo 17	13068	3223	T12S; R8E	9
258	382147	Pogo 18	13068	3225	T12S; R8E	9
259	382148	Pogo 19	13068	3227	T12S; R8E	9
260	382149	Pogo 20	13068	3229	T12S; R8E	9
261	382150	Pogo 21	13068	3231	T12S; R8E	9
262	382151	Pogo 22	13068	3233	T12S; R8E	9
263	382152	Pogo 23	13068	3235	T12S; R8E	9
264	382153	Pogo 24	13068	3237	T12S; R8E	9
265	382154	Pogo 25	13068	3239	T12S; R8E	9
266	382155	Pogo 26	13068	3241	T12S; R8E	9
267	382156	Pogo 27	13068	3243	T12S; R8E	9
268	382157	Pogo 28	13068	3245	T12S; R8E	9
269	382158	Pogo 29	13068	3247	T12S; R8E	9
270	382159	Pogo 30	13068	3249	T12S; R8E	9
271	382160	Pogo 31	13068	3251	T12S; R8E	9
272	382161	Means 1	13068	3253	T12S; R8E	13
273	382162	Means 2	13068	3255	T12S; R8E	13
274	382163	Means 3	13068	3257	T12S; R8E	13
275	382164	Means 4	13068	3259	T12S; R8E	13
276	382165	Means 5	13068	3261	T12S; R8E	13
277	382166	Means 6	13068	3263	T12S; R8E	13
278	382167	Means 7	13068	3265	T12S; R8E	13
279	382168	Means 8	13068	3267	T12S; R8E	13
280	382169	Means 9	13068	3269	T12S; R8E	13
281	382170	Means 10	13068	3271	T12S; R8E	13
282	382171	Means 11	13068	3273	T12S; R8E	13
283	382172	Means 12	13068	3275	T12S; R8E	13
284	382173	Means 13	13068	3277	T12S; R8E	13
285	382174	Means 14	13068	3279	T12S; R8E	13
286	382175	Means 15	13068	3281	T12S; R8E	13
287	382176	Means 16	13068	3283	T12S; R8E	13
288	382177	Means 17	13068	3285	T12S; R8E	13
289	382178	Means 18	13068	3287	T12S; R8E	13
290	382179	Means 19	13068	3289	T12S; R8E	13
291	382180	Means 20	13068	3291	T12S; R8E	13
292	382181	Means 21	13068	3293	T12S; R8E	13
293	382182	Means 22	13068	3295	T12S; R8E	13
294	382183	Means 23	13068	3297	T12S; R8E	13
295	382184	Means 24	13068	3299	T12S; R8E	13
296	382185	Means 25	13068	3301	T12S; R8E	13
297	382186	Means 26	13068	3303	T12S; R8E	13
298	382187	Means 27	13068	3305	T12S; R8E	13
299	382188	Means 28	13068	3307	T12S; R8E	13
300	382189	Means 29	13068	3309	T12S; R8E	13
301	382190	Means 30	13068	3311	T12S; R8E	13
302	382191	Means 31	13068	3313	T12S; R8E	13
303	382192	Means 32	13068	3315	T12S; R8E	13
304	382193	Means 33	13068	3317	T12S; R8E	13

PHOENIX, ARIZONA

2011 JUL 11 A 10:26

RECEIVED
CLIMATE STATE OFFICE

5/1/12

**EXHIBIT A
ASARCO LLC**

Notice of Intent to Hold the foregoing unpatented Mining Claims for 2011/2012:

305	382194	Means 34	13068	3319	T12S; R8E	13
306	382195	Means 35	13068	3321	T12S; R8E	13
307	382196	Means 36	13068	3323	T12S; R8E	13
308	382197	Duncan 1	13068	3325	T12S; R8E	14
309	382198	Duncan 2	13068	3327	T12S; R8E	14
310	382199	Duncan 3	13068	3329	T12S; R8E	14
311	382200	Duncan 4	13068	3331	T12S; R8E	14
312	382201	Duncan 5	13068	3333	T12S; R8E	14
313	382202	Duncan 6	13068	3335	T12S; R8E	14
314	382203	Duncan 7	13068	3337	T12S; R8E	14
315	382204	Duncan 8	13068	3339	T12S; R8E	14
316	382205	Duncan 9	13068	3341	T12S; R8E	14
317	382206	Duncan 10	13068	3343	T12S; R8E	14
318	382207	Duncan 11	13068	3345	T12S; R8E	14
319	382208	Duncan 12	13068	3347	T12S; R8E	14
320	382209	Duncan 13	13068	3349	T12S; R8E	14
321	382210	Duncan 14	13068	3351	T12S; R8E	14
322	382211	Duncan 15	13068	3353	T12S; R8E	14
323	382212	Duncan 16	13068	3355	T12S; R8E	14
324	382213	Duncan 17	13068	3357	T12S; R8E	14
325	382214	Duncan 18	13068	3359	T12S; R8E	14
326	382215	Duncan 19	13068	3361	T12S; R8E	14
327	382216	Duncan 20	13068	3363	T12S; R8E	14
328	382217	Duncan 21	13068	3365	T12S; R8E	14
329	382218	Duncan 22	13068	3367	T12S; R8E	14
330	382219	Duncan 23	13068	3369	T12S; R8E	14
331	382220	Duncan 24	13068	3371	T12S; R8E	14
332	382221	Duncan 25	13068	3373	T12S; R8E	14
333	382222	Duncan 26	13068	3375	T12S; R8E	14
334	382223	Duncan 27	13068	3377	T12S; R8E	14
335	382224	Duncan 28	13068	3379	T12S; R8E	14
336	382225	Duncan 29	13068	3381	T12S; R8E	14
337	382226	Duncan 30	13068	3383	T12S; R8E	14
338	382227	Duncan 31	13068	3385	T12S; R8E	14
339	382228	Duncan 32	13068	3387	T12S; R8E	14
340	382229	Duncan 33	13068	3389	T12S; R8E	14
341	382230	Duncan 34	13068	3391	T12S; R8E	14
342	382231	June 1	13068	3493	T12S; R8E	12
343	382232	June 2	13068	3495	T12S; R8E	12
344	382233	June 3	13068	3497	T12S; R8E	12
345	382234	June 4	13068	3499	T12S; R8E	12
346	382235	June 5	13068	3501	T12S; R8E	12
347	382236	June 6	13068	3503	T12S; R8E	12
348	382237	June 7	13068	3505	T12S; R8E	12
349	382238	Thor 1	13068	3421	T12S; R8E	15
350	382239	Thor 2	13068	3423	T12S; R8E	15
351	382240	Thor 3	13068	3425	T12S; R8E	15
352	382241	Thor 4	13068	3427	T12S; R8E	15
353	382242	Thor 5	13068	3429	T12S; R8E	15
354	382243	Thor 6	13068	3431	T12S; R8E	15
355	382244	Thor 7	13068	3433	T12S; R8E	15

PHOENIX, ARIZONA

2011 JUL 11 A 10: 26

RECEIVED
U.S. STATE OFFICE

5/1/12

**EXHIBIT A
ASARCO LLC**

Notice of Intent to Hold the foregoing unpatented Mining Claims for 2011/2012:

356	382245	Thor 8	13068	3435	T12S; R8E	15
357	382246	Thor 9	13068	3437	T12S; R8E	15
358	382247	Thor 10	13068	3439	T12S; R8E	15
359	382248	Thor 11	13068	3441	T12S; R8E	15
360	382249	Thor 12	13068	3443	T12S; R8E	15
361	382250	Thor 13	13068	3445	T12S; R8E	15
362	382251	Thor 14	13068	3447	T12S; R8E	15
363	382252	Thor 15	13068	3449	T12S; R8E	15
364	382253	Thor 16	13068	3451	T12S; R8E	15
365	382254	Thor 17	13068	3453	T12S; R8E	15
366	382255	Thor 18	13068	3455	T12S; R8E	15
367	382256	Thor 19	13068	3457	T12S; R8E	15
368	382257	Thor 20	13068	3459	T12S; R8E	15
369	382258	Thor 21	13068	3461	T12S; R8E	15
370	382259	Thor 22	13068	3463	T12S; R8E	15
371	382260	Thor 23	13068	3465	T12S; R8E	15
372	382261	Thor 24	13068	3467	T12S; R8E	15
373	382262	Thor 25	13068	3469	T12S; R8E	15
374	382263	Thor 26	13068	3471	T12S; R8E	15
375	382264	Thor 27	13068	3473	T12S; R8E	15
376	382265	Thor 28	13068	3475	T12S; R8E	15
377	382266	Thor 29	13068	3477	T12S; R8E	15
378	382267	Thor 30	13068	3479	T12S; R8E	15
379	382268	Thor 31	13068	3481	T12S; R8E	15
380	382269	Thor 32	13068	3483	T12S; R8E	15
381	382270	Thor 33	13068	3485	T12S; R8E	15
382	382271	Thor 34	13068	3487	T12S; R8E	15
383	382272	Thor 35	13068	3489	T12S; R8E	15
384	382273	Thor 36	13068	3491	T12S; R8E	15
385	382274	Loki 1	13068	3393	T12S; R8E	10
386	382275	Loki 2	13068	3395	T12S; R8E	10
387	382276	Loki 3	13068	3397	T12S; R8E	10
388	382277	Loki 4	13068	3399	T12S; R8E	10
389	382278	Loki 5	13068	3401	T12S; R8E	10
390	382279	Loki 6	13068	3403	T12S; R8E	10
391	382280	Loki 7	13068	3405	T12S; R8E	10
392	382281	Loki 8	13068	3407	T12S; R8E	10
393	382282	Loki 9	13068	3409	T12S; R8E	10
394	382283	Loki 10	13068	3411	T12S; R8E	10
395	382284	Loki 11	13068	3413	T12S; R8E	10
396	382285	Loki 12	13068	3415	T12S; R8E	10
397	382286	Loki 13	13068	3417	T12S; R8E	10
398	382287	Loki 14	13068	3419	T12S; R8E	10

Total 398 Claims
SP

- closed
- closed

MICHEIX, ARIZONA

2011 JUL 11 A 10:26

RECEIVED
T.M. AZ STATE OFFICE

43

United States Department of the Interior
Bureau of Land Management
 LANDS/RECREATION & PLANNING
 ONE N CENTRAL AVE
 PHOENIX, AZ 85004 -2203
 Phone: 602-417-9200

Receipt

No: 2379160

Transaction #: 2454063	
Date of Transaction: 07/11/2011	
CUSTOMER:	
SILVER BELL MINING LLC 25000 W AVRA VALLEY RD MARANA, AZ 85653-8716 US	

LINE #	QTY	DESCRIPTION	REMARKS	UNIT PRICE	TOTAL
1	1.00	LOCATABLE MINERALS / MINING CLAIMS-NOT NEW-UNADJUD, ONE AUTH NO. ONLY / MINING CLAIM MONEY RECEIVED CASES: AMC48521/\$55720.00	MAINT (398) 2012	- n/a -	55720.00
TOTAL:					\$55,720.00

PAYMENT INFORMATION			
1	AMOUNT:	55720.00	POSTMARKED: N/A
	TYPE:	CHECK	RECEIVED: 07/11/2011
	CHECK NO:	115213	
	NAME:	SILVER BELL MINING LLC 25000 W AVRA VALLEY RD MARANA AZ 85653-8716 US	

REMARKS

This receipt was generated by the automated BLM Collections and Billing System and is a paper representation of a portion of the official electronic record contained therein.

July 5, 2011



RECEIVED
BLM AZ STATE OFFICE
2011 JUL 11 A 10:25
PHOENIX, ARIZONA

Arizona State Office
Bureau of Land Management
Department of the Interior
Suite 800
One North Central Avenue
Phoenix, AZ 85004-4427
602-417-9200

AMC 48521
AMC 63296
AMC 309087
AMC 331534
AMC 333856
AMC 353857
AMC 380242
AMC 382138

Notice of Intent to Hold and Payment of Annual Claim Maintenance Fee 2011/2012.

Dear Sir or Madam:

The Final Rule as published in the Federal Register implements provisions of the Interior Department and related agencies, Appropriations Act of 2003 (the "Act") requires an annual rental fee of \$140.00 for each unpatented mining claim and site located and held under the General Mining Law of 1872.

This will serve as notice that Silver Bell Mining LLC, a Delaware Limited Liability Company, whose address for purposes of this filing is **25000 W. Avra Valley Rd. Marana, AZ 85653** intends to hold the 398 mining claims and / or mill sites described in Exhibit A attached herewith, by payment of the annual claim maintenance fee of \$140.00 per claim or site. The total amount owed therefore is **\$55,720.00** to hold these claims for the year ending September 1, 2012.

The attached Exhibit A lists the individual claim names, BLM serial numbers, the book and page number for the county records. The claims and/or sites are located in Pima County, AZ

The recorded documents and any notices of acknowledgments concerning the above mentioned claims should be sent to my attention at the address listed above.

Sincerely,

Thomas M. Simpson
Agent for Silver Bell Mining LLC
Enclosures

NO. OF CLAIMS 398
AMOUNT 55720.
RECEIPT NO. 2379160
INIT. SO

**** BLM-ASO****

JUL 15 2011 cm

**EXHIBIT A
ASARCO LLC**

Notice of Intent to Hold the foregoing unpatented Mining Claims for 2011/2012:

PHOENIX, ARIZONA

2011 JUL 11 A 10:25

RECEIVED
MINAZ STATE OFFICE

NO.	AMC	Claim Name	Book	Page	TWP & RGE	Section
1	48521	May #1	355	211	T12S; R8E	11 & 14
2	48522	May #2	352	300	T12S; R8E	11 & 14
3	48523	May #3	352	301	T12S; R8E	10, 11, 14, & 15
4	48524	May #4	352	302	T12S; R8E	10 & 15
5	48525	May #5	352	303	T12S; R8E	10 & 15
6	48538	May #22	2235	479	T12S; R8E	1 & 12
7	48539	May #23	2235	480	T12S; R8E	1 & 12
8	48540	May #24	2235	481	T12S; R8E	12
9	48541	May #25	2235	482	T12S; R8E	12
10	48542	May #26	2844	622	T12S; R8E	12
11	48543	May #27	2844	623	T12S; R8E	12
12	48544	May #28	2844	624	T12S; R8E	12
13	48545	May #29	2844	625	T12S; R8E	12
14	48546	May #30	2844	626	T12S; R8E	12
15	48547	May #31	2844	627	T12S; R8E	12
16	48548	May #32	2844	628	T12S; R8E	12 & 13
17	48549	May #33	2844	629	T12S; R8E	12
18	48550	May #34	2844	630	T12S; R8E	12
19	48551	May #35	2844	631	T12S; R8E	12
20	48552	May #36	2844	632	T12S; R8E	12
21	48553	May #37	2844	633	T12S; R8E	12 & 13
22	48554	May #38	2844	634	T12S; R8&9E	12 & 7
23	48555	May #39	2844	635	T12S; R8&9E	12, 7 & 8
24	48556	May #40	2844	636	T12S; R8&9E	12 & 18
25	48557	May #41	2844	637	T12S; R8&9E	12 & 18
26	48558	May #42	2844	638	T12S; R8&9E	12, 13 & 18
27	48561	May #48	5740	137	T12S; R8E	10
28	48562	May #49	2740	138	T12S; R8E	10
29	48563	May #50	2740	139	T12S; R8E	10
30	48564	May #51	2740	140	T12S; R8E	10
31	48565	May # 59	2740/2930	572/638	T12S; R9E	7 & 18
32	48566	May #60	2981/5917	480/798	T12S; R9E	7 & 18
33	48567	May #61	3016	799	T12S; R9E	7 & 18
34	48593	May #91	2981	942	T12S; R9E	12 & 13
35	48594	May #92	4326	943	T12S; R8E	12 & 13
36	48595	May #93	4326	944	T12S; R8E	12
37	48596	May #94	4326	945	T12S; R8E	12
38	48597	May #95	4326	946	T12S; R8E	12
39	48598	May #96	4326	947	T12S; R8E	12
40	48599	May #97	4326	948	T12S; R8E	12
41	48600	May #98	4326	949	T12S; R8E	12
42	48601	May #99	4326	950	T12S; R8E	12
43	48603	El Tiro 2	1756/9359	176	T11S & T12S;	34 & 3
44	48604	El Tiro 3	1756/9359	177	T11S & T12S;	34 & 3
45	48605	El Tiro 4	1756	178	T12S; R8E	3
46	48606	El Tiro 5	1756	179	T12S; R8E	3
47	48607	El Tiro 6	1756	180	T12S; R8E	3
48	48608	El Tiro 7	1756	181	T12S; R8E	3
49	48616	El Tiro 16	4002/9359	571	T12S; R8E	5 & 8

Handwritten initials/signature

**EXHIBIT A
ASARCO LLC**

Notice of Intent to Hold the foregoing unpatented Mining Claims for 2011/2012:

50	48619	El Tiro 19	4228	2	T12S; R8E	11
51	48620	El Tiro 20	4228	3	T12S; R8E	11
52	48621	El Tiro 21	4228	4	T12S; R8E	3,10 & 11
53	48622	El Tiro 22	4228	5	T12S; R8E	3
54	48623	El Tiro 23	4228	6	T12S; R8E	3
55	48624	El Tiro 24	4228	7	T12S; R8E	3
56	48625	El Tiro 25	4228	8	T12S; R8E	3
57	48626	El Tiro 26	4228	9	T12S; R8E	3
58	48627	El Tiro 27	4228	10	T12S; R8E	3
59	48628	El Tiro 28	4228	11	T12S; R8E	3
60	48629	El Tiro 29	4228	12	T12S; R8E	3
61	48630	El Tiro 30	4228	13	T12S; R8E	3
62	48631	El Tiro 31	4228	14	T12S; R8E	3
63	48632	El Tiro 32	4228	15	T12S; R8E	3
64	48633	El Tiro 33	4228	16	T12S; R8E	3
65	48634	El Tiro 34	4228	17	T12S; R8E	3
66	48635	El Tiro 35	4228	18	T12S; R8E	3
67	48636	El Tiro 36	4228	19	T12S; R8E	3
68	48637	El Tiro 37	4228	20	T12S; R8E	3
69	48638	El Tiro 38	4228	21	T12S; R8E	3
70	48639	El Tiro 39	4228	22	T12S; R8E	3
71	48640	El Tiro 40	4228	23	T12S; R8E	3
72	48641	El Tiro 41	4228	24	T12S; R8E	3
73	48642	El Tiro 42	4228	25	T12S; R8E	3
74	48643	El Tiro 43	4228/9359	26	T11 & T12S; R	34 & 3
75	48644	El Tiro 44	4228/9359	27	T11 & T12S; R	34 & 3
76	48647	El Tiro 47	4228/9359	30	T11 & T12S; R	34 & 3
77	63340	Ironwood 5	1461/9359	214/516		29 & 30
78	63341	Ironwood 6	1461/9359	215	T11S; R8E	29 & 30
79	63342	Ironwood 7	1461/9359	216	T11S; R8E	29, 30 & 31
80	66343	Ironwood 8	1461/9359	217	T11S; R8E	29, 30, 31 & 32
81	66344	Ironwood 9	1461	218	T11S; R8E	31
82	66345	Ironwood 10	1461	219	T11S; R8E	30 & 31
83	66346	Ironwood 11	1461	220	T11S; R8E	30 & 31
84	66347	Ironwood 12	1461	221	T11S; R8E	30
85	66348	Ironwood 13	1461	222	T11S; R8E	30
86	66349	Ironwood 14	1461	223	T11S; R8E	30
87	63350	Ironwood 15	1461/1512	224/374	T11S; R8E	30 & 31
88	63351	Ironwood 16	1461/1510	225/519	T11S; R8E	31
89	63352	Ironwood 17	1461	226	T11S; R8E	31
90	63353	Ironwood 18	1461	227	T11S; R8E	31
91	63354	Ironwood 19	1461	228	T11S; R8E	31
92	63355	Ironwood 20	1461	229	T11S; R8E	31
93	63356	Ironwood 21	1461/1510	230/520	T11S; R8E	31
94	63357	Ironwood 22	1461	231	T11S; R8E	31
95	63358	Ironwood 23	1461	232	T11S; R8E	30 & 31
96	63359	Ironwood 24	1461	233	T11S; R8E	31
97	63360	Ironwood 25	1461	234	T11S; R8E	31
98	63361	Ironwood 26	1461	235	T11S; R8E	31
99	63362	Ironwood 27	1461	236	T11S; R8E	31
100	63363	Ironwood 28	1461	237	T11S; R8E	31

DUPLICATE ARIZONA

2011 JUL 11 A 10: 25

RECEIVED
CLM AZ STATE OFFICE

**EXHIBIT A
ASARCO LLC**

Notice of Intent to Hold the foregoing unpatented Mining Claims for 2011/2012:

101	63364	Ironwood 29	1461	238	T11S; R8E	31
102	63365	Ironwood 30	1461	239	T11S; R8E	31
103	63366	Ironwood 31	1461	240	T11S; R8E	31
104	63367	Ironwood 32	1461	241	T11S & T12S;	6 & 31
105	63368	Ironwood 33	1461	242	T11S & T12S;	6 & 31
106	63369	Ironwood 34	1461	243	T11S & T12S;	6 & 31
107	63370	Ironwood 35	1461	244	T11S & T12S;	6 & 31
108	63371	Ironwood 36	1465/1510	263/517	T11S; R8E	31
109	63372	Ironwood 37	1465	264	T11S; R8E	31
110	63373	Ironwood 38	1465/1510	265/518	T11S & T12S;	6 & 31
111	63374	Ironwood 39	1465	266	T11S & T12S;	6 & 31
112	63375	Ironwood 40	1465	267	T11S & T12S;	6 & 31
113	63376	Ironwood 41	1465	268	T11S & T12S;	6 & 31
114	63377	Ironwood 42	1465	269	T11S & T12S;	6 & 31
115	63378	Ironwood 43	1465	270	T11S & T12S;	6 & 31
116	63380	Ironwood 45	1465	272	T11S; R8E	31
117	63381	Ironwood 46	1465	273	T11S; R8E	31
118	63382	Ironwood 47	1465	274	T11S; R8E	31
119	63383	Ironwood 48	1465	275	T11S; R8E	31
120	63384	Ironwood 49	1465	276	T11S; R8E	31
121	63385	Ironwood 50	1465	277	T11S; R8E	31
122	63386	Ironwood 51	1465	278	T11S; R8E	31
123	63387	Ironwood 52	1465	279	T11S; R8E	31
124	63388	Ironwood 53	1465	280	T11S & T12S;	6 & 31
125	63389	Ironwood 54	1465	281	T11S; R8E	31
126	63390	Ironwood 55	1465	282	T11S; R8E	31
127	63391	Ironwood 56	1465	283	T11S; R8E	31
128	63392	Ironwood 57	1465	284	T11S; R8E	31
129	63393	Ironwood 58	1465	285	T11S; R8E	31
130	63394	Ironwood 59	1465	286	T11S; R8E	31
131	63395	Ironwood 60	1465	287	T11S; R8E	31
132	63396	Ironwood 61	1465	288	T11S; R8E	31
133	63397	Ironwood 62	1465	289	T11S; R8E	31
134	63398	Ironwood 63	1465	290	T11S; R8E	31
135	63403	BS & K 17	2550	163	T11S; R8E	27 & 28
136	63405	BS & K 19	2550	165	T11S; R8E	27 & 28
137	63407	BS & K 21	2550	165	T11S; R8E	27 & 28
138	63409	BS & K 23	2550	169	T11S; R8E	27 & 28
139	63414	BS & K 27	3656	130	T11S; R8E	27 & 34
140	63415	BS & K 28	3891	49	T11S; R8E	27 & 34
141	63420	BS & K 32	3891	502	T11S; R8E	27
142	63421	BS & K 33	3891	503	T11S; R8E	27
143	63422	BS & K 34	3891	504	T11S; R8E	27
144	63423	BS & K 35	3891	505	T11S; R8E	27
145	63424	BS & K 36	3891	506	T11S; R8E	27
146	63425	BS & K 37	3891	507	T11S; R8E	27
147	63426	BS & K 38	3891	508	T11S; R8E	27
148	63427	BS & K 39	3891	509	T11S; R8E	27
149	63428	BS & K 40	3891	510	T11S; R8E	27
150	63429	BS & K 41	3891	511	T11S; R8E	27
151	63430	BS & K 42	3891	512		27 & 34

DULCENIX, ARIZONA

RECEIVED
LAND STATE OFFICE
2011 JUL 11 A 10:25

5/1/12

**EXHIBIT A
ASARCO LLC**

Notice of Intent to Hold the foregoing unpatented Mining Claims for 2011/2012:

152	63431	BS & K 43	3891	513	T11S; R8E	27 & 34
153	63432	BS & K 44	3891	514	T11S; R8E	27 & 34
154	63433	BS & K 45	3891	515	T11S; R8E	27 & 34
155	63434	BS & K 46	3891	516	T11S; R8E	27 & 34
156	63461	Vulcan 39	3909	204	T11S; R8E	29 & 30
157	63477	Vulcan 55	3909	212	T11S; R8E	29 & 30
158	63478	Vulcan 56	3909	213	T11S; R8E	29 & 30
159	63479	Vulcan 57	3909	201	T11S; R8E	29 & 30
160	63480	Vulcan 60	3909	200	T11S; R8E	30
161	309107	Jackie 21	8914	1983-1985	T12S; R8E	8
162	309108	Jackie 22	8914	1986-1988	T12S; R8E	8
163	309109	Jackie 23	8914	1989-1991	T12S; R8E	8
164	309110	Jackie 24	8914	1992-1994	T12S; R8E	8
165	309111	Jackie 25	8914	1995-1997	T12S; R8E	8
166	309112	Jackie 26	8914	1998-2000	T12S; R8E	8
167	331534	Jackie 27A	9929	920-923	T12S; R8E	8
168	333856	BS & K 26A			T11S; R8E	27, 28, 33 & 34
169	353857	KA 1	11343	1256	T11S; R8E	20
170	353858	KA 2	11343	1258	T11S; R8E	19 & 20
171	353859	KA 3	11343	1260	T11S; R8E	20
172	353860	KA 4	11343	1262	T11S; R8E	19 & 20
173	353861	KA 5	11343	1264	T11S; R8E	20
174	353862	KA 6	11343	1266	T11S; R8E	19 & 20
175	353863	KA 7	11343	1268	T11S; R8E	20
176	353864	KA 8	11343	1270	T11S; R8E	19 & 20
177	353865	KA 9	11343	1272	T11S; R8E	20
178	353866	KA 10	11343	1274	T11S; R8E	19 & 20
179	353867	KA 11	11343	1276	T11S; R8E	20
180	353868	KA 12	11343	1278	T11S; R8E	19 & 20
181	353869	KA 13	11343	1280	T11S; R8E	20
182	353870	KA 14	11343	1282	T11S; R8E	19 & 20
183	353871	KA 15	11343	1284	T11S; R8E	20
184	353872	KA 16	11343	1286	T11S; R8E	19 & 20
185	353873	KA 17	11343	1288	T11S; R8E	20
186	353874	KA 18	11343	1290	T11S; R8E	19 & 20
187	353875	KA 45	11343	1292	T11S; R8E	20
188	353876	KA 46	11343	1294	T11S; R8E	20
189	353877	KA 47	11343	1296	T11S; R8E	20
190	353878	KA 48	11343	1298	T11S; R8E	20
191	353879	Ka 49	11343	1300	T11S; R8E	20
192	353880	KA 50	11343	1302	T11S; R8E	20
193	353881	KA 51	11343	1304	T11S; R8E	20
194	353882	KA 52	11343	1306	T11S; R8E	20
195	353883	KA 53	11343	1308	T11S; R8E	20
196	353884	KA 54	11343	1310	T11S; R8E	20
197	353885	KA 55	11343	1312	T11S; R8E	20
198	353886	KA 56	11343	1314	T11S; R8E	20
199	353887	KA 57	11343	1316	T11S; R8E	20
200	353888	KA 58	11343	1318	T11S; R8E	20
201	353889	KA 59	11343	1320	T11S; R8E	20
202	353890	KA 60	11343	1322	T11S; R8E	20

SHERIFF, ARIZONA

RECEIVED
ARIZONA STATE OFFICE
2011 JUL 11 A 10:25

5/1/12

**EXHIBIT A
ASARCO LLC**

Notice of Intent to Hold the foregoing unpatented Mining Claims for 2011/2012:

203	353891	KA 61	11343	1324	T11S; R8E	20
204	353892	KA 62	11343	1326	T11S; R8E	20
205	353893	KA 81	11343	1328	T11S; R8E	21
206	353894	KA 82	11343	1330	T11S; R8E	20 & 21
207	353895	KA 83	11343	1332	T11S; R8E	21
208	353896	KA 84	11343	1334	T11S; R8E	20 & 21
209	353897	KA 85	11343	1336	T11S; R8E	21
210	353898	KA 86	11343	1338	T11S; R8E	20 & 21
211	353899	KA 87	11343	1340	T11S; R8E	21
212	353900	KA 88	11343	1342	T11S; R8E	20 & 21
213	353901	KA 89	11343	1344	T11S; R8E	21
214	353902	KA 90	11343	1346	T11S; R8E	20 & 21
215	353903	KA 91	11343	1348	T11S; R8E	21
216	353904	KA 92	11343	1350	T11S; R8E	20 & 21
217	353905	KA 93	11343	1352	T11S; R8E	21
218	353906	KA 94	11343	1354	T11S; R8E	20 & 21
219	353907	KA 95	11343	1356	T11S; R8E	21
220	353908	KA 96	11343	1358	T11S; R8E	20 & 21
221	353909	KA 97	11343	1360	T11S; R8E	21
222	353910	KA 98	11343	1362	T11S; R8E	20 & 21
223	353911	KA 147	11343	1364	T11S; R8E	19
224	353912	KA 148	11343	1366	T11S; R8E	19
225	353913	KA 149	11343	1368	T11S; R8E	19
226	353914	KA 150	11343	1370	T11S; R8E	19
227	353915	KA 151	11343	1372	T11S; R8E	19
228	353916	KA 152	11343	1374	T11S; R8E	19
229	353917	KA 153	11343	1376	T11S; R8E	19
230	353918	KA 154	11343	1378	T11S; R8E	19
231	353919	KA 155	11343	1380	T11S; R8E	19
232	353920	KA 156	11343	1382	T11S; R8E	19
233	353921	KA 157	11343	1384	T11S; R8E	19
234	353922	KA 158	11343	1386	T11S; R8E	19
235	353923	KA 159	11343	1388	T11S; R8E	19
236	353924	KA 160	11343	1390	T11S; R8E	19
237	353925	KA 161	11343	1392	T11S; R8E	19
238	353926	KA 162	11343	1394	T11S; R8E	19
239	353927	KA 163	11343	1396	T11S; R8E	19
240	353928	KA 164	11343	1398	T11S; R8E	19
241	380242	Pogo 1	13029	521	T12S; R8E	9
242	380243	Pogo 2	13029	523	T12S; R8E	9
243	380244	Pogo 3	13029	525	T12S; R8E	9
244	380245	Pogo 4	13029	527	T12S; R8E	9
245	380246	Pogo 5	13029	529	T12S; R8E	9
246	380247	Pogo 6	13029	531	T12S; R8E	9
247	380248	Pogo 7	13029	533	T12S; R8E	9
248	380249	Pogo 8	13029	535	T12S; R8E	9
249	382138	Pogo 9	13068	3207	T12S; R8E	9
250	382139	Pogo 10	13068	3209	T12S; R8E	9
251	382140	Pogo 11	13068	3211	T12S; R8E	9
252	382141	Pogo 12	13068	3213	T12S; R8E	9
253	382142	Pogo 13	13068	3215	T12S; R8E	9

TUCUENCA, ARIZONA

RECEIVED
BLM AZ STATE OFFICE
2011 JUL 11 A 10:26

5/1/20

**EXHIBIT A
ASARCO LLC**

Notice of Intent to Hold the foregoing unpatented Mining Claims for 2011/2012:

254	382143	Pogo 14	13068	3217	T12S; R8E	9
255	382144	Pogo 15	13068	3219	T12S; R8E	9
256	382145	Pogo 16	13068	3221	T12S; R8E	9
257	382146	Pogo 17	13068	3223	T12S; R8E	9
258	382147	Pogo 18	13068	3225	T12S; R8E	9
259	382148	Pogo 19	13068	3227	T12S; R8E	9
260	382149	Pogo 20	13068	3229	T12S; R8E	9
261	382150	Pogo 21	13068	3231	T12S; R8E	9
262	382151	Pogo 22	13068	3233	T12S; R8E	9
263	382152	Pogo 23	13068	3235	T12S; R8E	9
264	382153	Pogo 24	13068	3237	T12S; R8E	9
265	382154	Pogo 25	13068	3239	T12S; R8E	9
266	382155	Pogo 26	13068	3241	T12S; R8E	9
267	382156	Pogo 27	13068	3243	T12S; R8E	9
268	382157	Pogo 28	13068	3245	T12S; R8E	9
269	382158	Pogo 29	13068	3247	T12S; R8E	9
270	382159	Pogo 30	13068	3249	T12S; R8E	9
271	382160	Pogo 31	13068	3251	T12S; R8E	9
272	382161	Means 1	13068	3253	T12S; R8E	13
273	382162	Means 2	13068	3255	T12S; R8E	13
274	382163	Means 3	13068	3257	T12S; R8E	13
275	382164	Means 4	13068	3259	T12S; R8E	13
276	382165	Means 5	13068	3261	T12S; R8E	13
277	382166	Means 6	13068	3263	T12S; R8E	13
278	382167	Means 7	13068	3265	T12S; R8E	13
279	382168	Means 8	13068	3267	T12S; R8E	13
280	382169	Means 9	13068	3269	T12S; R8E	13
281	382170	Means 10	13068	3271	T12S; R8E	13
282	382171	Means 11	13068	3273	T12S; R8E	13
283	382172	Means 12	13068	3275	T12S; R8E	13
284	382173	Means 13	13068	3277	T12S; R8E	13
285	382174	Means 14	13068	3279	T12S; R8E	13
286	382175	Means 15	13068	3281	T12S; R8E	13
287	382176	Means 16	13068	3283	T12S; R8E	13
288	382177	Means 17	13068	3285	T12S; R8E	13
289	382178	Means 18	13068	3287	T12S; R8E	13
290	382179	Means 19	13068	3289	T12S; R8E	13
291	382180	Means 20	13068	3291	T12S; R8E	13
292	382181	Means 21	13068	3293	T12S; R8E	13
293	382182	Means 22	13068	3295	T12S; R8E	13
294	382183	Means 23	13068	3297	T12S; R8E	13
295	382184	Means 24	13068	3299	T12S; R8E	13
296	382185	Means 25	13068	3301	T12S; R8E	13
297	382186	Means 26	13068	3303	T12S; R8E	13
298	382187	Means 27	13068	3305	T12S; R8E	13
299	382188	Means 28	13068	3307	T12S; R8E	13
300	382189	Means 29	13068	3309	T12S; R8E	13
301	382190	Means 30	13068	3311	T12S; R8E	13
302	382191	Means 31	13068	3313	T12S; R8E	13
303	382192	Means 32	13068	3315	T12S; R8E	13
304	382193	Means 33	13068	3317	T12S; R8E	13

PHOENIX, ARIZONA

RECEIVED
PHOENIX STATE OFFICE
2011 JUL 11 A 10:26

3/1/11

**EXHIBIT A
ASARCO LLC**

Notice of Intent to Hold the foregoing unpatented Mining Claims for 2011/2012:

305	382194	Means 34	13068	3319	T12S; R8E	13
306	382195	Means 35	13068	3321	T12S; R8E	13
307	382196	Means 36	13068	3323	T12S; R8E	13
308	382197	Duncan 1	13068	3325	T12S; R8E	14
309	382198	Duncan 2	13068	3327	T12S; R8E	14
340	382199	Duncan 3	13068	3329	T12S; R8E	14
341	382200	Duncan 4	13068	3331	T12S; R8E	14
342	382201	Duncan 5	13068	3333	T12S; R8E	14
343	382202	Duncan 6	13068	3335	T12S; R8E	14
344	382203	Duncan 7	13068	3337	T12S; R8E	14
345	382204	Duncan 8	13068	3339	T12S; R8E	14
346	382205	Duncan 9	13068	3341	T12S; R8E	14
347	382206	Duncan 10	13068	3343	T12S; R8E	14
348	382207	Duncan 11	13068	3345	T12S; R8E	14
349	382208	Duncan 12	13068	3347	T12S; R8E	14
350	382209	Duncan 13	13068	3349	T12S; R8E	14
351	382210	Duncan 14	13068	3351	T12S; R8E	14
352	382211	Duncan 15	13068	3353	T12S; R8E	14
353	382212	Duncan 16	13068	3355	T12S; R8E	14
354	382213	Duncan 17	13068	3357	T12S; R8E	14
355	382214	Duncan 18	13068	3359	T12S; R8E	14
356	382215	Duncan 19	13068	3361	T12S; R8E	14
357	382216	Duncan 20	13068	3363	T12S; R8E	14
358	382217	Duncan 21	13068	3365	T12S; R8E	14
359	382218	Duncan 22	13068	3367	T12S; R8E	14
360	382219	Duncan 23	13068	3369	T12S; R8E	14
361	382220	Duncan 24	13068	3371	T12S; R8E	14
362	382221	Duncan 25	13068	3373	T12S; R8E	14
363	382222	Duncan 26	13068	3375	T12S; R8E	14
364	382223	Duncan 27	13068	3377	T12S; R8E	14
365	382224	Duncan 28	13068	3379	T12S; R8E	14
366	382225	Duncan 29	13068	3381	T12S; R8E	14
367	382226	Duncan 30	13068	3383	T12S; R8E	14
368	382227	Duncan 31	13068	3385	T12S; R8E	14
369	382228	Duncan 32	13068	3387	T12S; R8E	14
370	382229	Duncan 33	13068	3389	T12S; R8E	14
371	382230	Duncan 34	13068	3391	T12S; R8E	14
372	382231	June 1	13068	3493	T12S; R8E	12
373	382232	June 2	13068	3495	T12S; R8E	12
374	382233	June 3	13068	3497	T12S; R8E	12
375	382234	June 4	13068	3499	T12S; R8E	12
376	382235	June 5	13068	3501	T12S; R8E	12
377	382236	June 6	13068	3503	T12S; R8E	12
378	382237	June 7	13068	3505	T12S; R8E	12
379	382238	Thor 1	13068	3421	T12S; R8E	15
380	382239	Thor 2	13068	3423	T12S; R8E	15
381	382240	Thor 3	13068	3425	T12S; R8E	15
382	382241	Thor 4	13068	3427	T12S; R8E	15
383	382242	Thor 5	13068	3429	T12S; R8E	15
384	382243	Thor 6	13068	3431	T12S; R8E	15
385	382244	Thor 7	13068	3433	T12S; R8E	15

PHOENIX, ARIZONA

RECEIVED
TULAZ STATE OFFICE
2011 JUL 11 A 10: 26

5112

**EXHIBIT A
ASARCO LLC**

Notice of Intent to Hold the foregoing unpatented Mining Claims for 2011/2012:

356	382245	Thor 8	13068	3435	T12S; R8E	15
357	382246	Thor 9	13068	3437	T12S; R8E	15
358	382247	Thor 10	13068	3439	T12S; R8E	15
359	382248	Thor 11	13068	3441	T12S; R8E	15
360	382249	Thor 12	13068	3443	T12S; R8E	15
361	382250	Thor 13	13068	3445	T12S; R8E	15
362	382251	Thor 14	13068	3447	T12S; R8E	15
363	382252	Thor 15	13068	3449	T12S; R8E	15
364	382253	Thor 16	13068	3451	T12S; R8E	15
365	382254	Thor 17	13068	3453	T12S; R8E	15
366	382255	Thor 18	13068	3455	T12S; R8E	15
367	382256	Thor 19	13068	3457	T12S; R8E	15
368	382257	Thor 20	13068	3459	T12S; R8E	15
369	382258	Thor 21	13068	3461	T12S; R8E	15
370	382259	Thor 22	13068	3463	T12S; R8E	15
371	382260	Thor 23	13068	3465	T12S; R8E	15
372	382261	Thor 24	13068	3467	T12S; R8E	15
373	382262	Thor 25	13068	3469	T12S; R8E	15
374	382263	Thor 26	13068	3471	T12S; R8E	15
375	382264	Thor 27	13068	3473	T12S; R8E	15
376	382265	Thor 28	13068	3475	T12S; R8E	15
377	382266	Thor 29	13068	3477	T12S; R8E	15
378	382267	Thor 30	13068	3479	T12S; R8E	15
379	382268	Thor 31	13068	3481	T12S; R8E	15
380	382269	Thor 32	13068	3483	T12S; R8E	15
381	382270	Thor 33	13068	3485	T12S; R8E	15
382	382271	Thor 34	13068	3487	T12S; R8E	15
383	382272	Thor 35	13068	3489	T12S; R8E	15
384	382273	Thor 36	13068	3491	T12S; R8E	15
385	382274	Loki 1	13068	3393	T12S; R8E	10
386	382275	Loki 2	13068	3395	T12S; R8E	10
387	382276	Loki 3	13068	3397	T12S; R8E	10
388	382277	Loki 4	13068	3399	T12S; R8E	10
389	382278	Loki 5	13068	3401	T12S; R8E	10
390	382279	Loki 6	13068	3403	T12S; R8E	10
391	382280	Loki 7	13068	3405	T12S; R8E	10
392	382281	Loki 8	13068	3407	T12S; R8E	10
393	382282	Loki 9	13068	3409	T12S; R8E	10
394	382283	Loki 10	13068	3411	T12S; R8E	10
395	382284	Loki 11	13068	3413	T12S; R8E	10
396	382285	Loki 12	13068	3415	T12S; R8E	10
397	382286	Loki 13	13068	3417	T12S; R8E	10
398	382287	Loki 14	13068	3419	T12S; R8E	10

Total 398 Claims

SC

RECEIVED
 TMAZ STATE OFFICE
 2011 JUL 11 A 10:26
 - closed
 - closed
 TUCUMCARI, ARIZONA

43

United States Department of the Interior
Bureau of Land Management
 LANDS/RECREATION & PLANNING
 ONE N CENTRAL AVE
 PHOENIX, AZ 85004 -2203
 Phone: 602-417-9200

Receipt

No: 2379160

Transaction #: 2454063	
Date of Transaction: 07/11/2011	
CUSTOMER:	
SILVER BELL MINING LLC 25000 W AVRA VALLEY RD MARANA, AZ 85653-8716 US	

LINE #	QTY	DESCRIPTION	REMARKS	UNIT PRICE	TOTAL
1	1.00	LOCATABLE MINERALS / MINING CLAIMS-NOT NEW-UNADJUD, ONE AUTH NO. ONLY / MINING CLAIM MONEY RECEIVED CASES: AMC48521/\$55720.00	MAINT (398) 2012	- n/a -	55720.00
TOTAL:					\$55,720.00

PAYMENT INFORMATION			
1	AMOUNT:	55720.00	POSTMARKED: N/A
	TYPE:	CHECK	RECEIVED: 07/11/2011
	CHECK NO:	115213	
	NAME:	SILVER BELL MINING LLC 25000 W AVRA VALLEY RD MARANA AZ 85653-8716 US	

REMARKS

This receipt was generated by the automated BLM Collections and Billing System and is a paper representation of a portion of the official electronic record contained therein.



AMC 48521
 AMC 63296
 AMC 309087
 AMC 331534
 AMC 333856
 AMC 353857
 AMC 380242
 AMC 382138

July 21, 2010

Arizona State Office
 Bureau of Land Management
 Department of the Interior
 Suite 800
 One North Central Avenue
 Phoenix, AZ 85004-4427
 602-417-9200

**Notice of Intent to Hold and Payment of Annual Claim Maintenance Fee
 2010/2011**

Dear Sir or Madam:

The Final Rule as published in the Federal Register implements provisions of the Interior Department and related agencies, Appropriations Act of 2003 (the "Act") requires an annual rental fee of \$140.00 for each unpatented mining claim and site located and held under the General Mining Law of 1872.

This will serve as notice that Silver Bell Mining LLC, a Delaware Limited Liability Company, whose address for purposes of this filing is **25000 W. Avra Valley Rd. Marana, AZ 85653** intends to hold the 398 mining claims and / or mill sites described in Exhibit A attached herewith, by payment of the annual claim maintenance fee of \$140.00 per claim or site. The total amount owed therefore is **\$55,720.00** to hold these claims for the year ending September 1, 2011.

The attached Exhibit A lists the individual claim names, BLM serial numbers, the book and page number for the county records. The claims and/or sites are located in Pima County, AZ

The recorded documents and any notices of acknowledgments concerning the above mentioned claims should be sent to my attention at the address listed above.

Sincerely,

Thomas M. Simpson
 Agent for Silver Bell Mining LLC
 Enclosures

RECEIVED
 BLM ARIZONA OFFICE
 2010 JUL 29 A 9:15
 PHOENIX, ARIZONA

	AMC SERIAL No.	CLAIM NAME	BOOK/ DOCKET	PAGE	Township/ Range	Section
1	48521	May #1	355	211	T12S; R8E	11 & 14
2	48522	May #2	352	300	T12S; R8E	11 & 14
3	48523	May #3	352	301	T12S; R8E	10,11,14, & 15
4	48524	May #4	352	302	T12S; R8E	10 & 15
5	48525	May #5	352	303	T12S; R8E	10 & 15
6	48538 -	May #22	2235	479	T12S; R8E	1 & 12
7	48539	May #23	2235	480	T12S; R8E	1 & 12
8	48540	May #24	2235	481	T12S; R8E	12
9	48541	May #25	2235	482	T12S; R8E	12
10	48542	May #26	2844	622	T12S; R8E	12
11	48543	May #27	2844	623	T12S; R8E	12
12	48544	May #28	2844	624	T12S; R8E	12
13	48545	May #29	2844	625	T12S; R8E	12
14	48546	May #30	2844	626	T12S; R8E	12
15	48547	May #31	2844	627	T12S; R8E	12
16	48548	May #32	2844	628	T12S; R8E	12 & 13
17	48549	May #33	2844	629	T12S; R8E	12
18	48550	May #34	2844	630	T12S; R8E	12
19	48551	May #35	2844	631	T12S; R8E	12
20	48552	May #36	2844	632	T12S; R8E	12
21	48553	May #37	2844	633	T12S; R8E	12 & 13
22	48554	May #38	2844	634	T12S; R8&9E	12 & 7
23	48555	May #39	2844	635	T12S; R8&9E	12, 7 & 8
24	48556	May #40	2844	636	T12S; R8&9E	12 & 18
25	48557	May #41	2844	637	T12S; R8&9E	12 & 18
26	48558 +	May #42	2844	638	T12S; R8&9E	12, 13 & 18
27	48561 -	May #48	5740	137	T12S; R8E	10
28	48562	May #49	2740	138	T12S; R8E	10
29	48563	May #50	2740	139	T12S; R8E	10
30	48564	May #51	2740	140	T12S; R8E	10
31	48565	May # 59	2740/2930	572/638	T12S; R9E	7 & 18
32	48566	May #60	2981/5917	480/798	T12S; R9E	7 & 18
33	48567 +	May #61	3016	799	T12S; R9E	7 & 18
34	48593 -	May #91	2981	942	T12S; R9E	12 & 13
35	48594	May #92	4326	943	T12S; R8E	12 & 13
36	48595	May #93	4326	944	T12S; R8E	12
37	48596	May #94	4326	945	T12S; R8E	12
38	48597	May #95	4326	946	T12S; R8E	12
39	48598	May #96	4326	947	T12S; R8E	12
40	48599	May #97	4326	948	T12S; R8E	12
41	48600	May #98	4326	949	T12S; R8E	12
42	48601 +	May #99	4326	950	T12S; R8E	12
43	48603	El Tiro 2	1756/9359	176	T11S & T12S:	34 & 35

NO. OF CLAIMS 398
 AMOUNT 25720.00
 RECEIPT NO. 2178747
 INIT. [Signature]
 ** BLM-ASO **

JUN 11 2007
 FEDERAL BUREAU OF LAND MANAGEMENT
 DENVER, COLORADO

	AMC SERIAL No.	CLAIM NAME	BOOK/ DOCKET	PAGE	Township/ Range	Section
44	48604	El Tiro 3	1756/9359	177	T11S & T12S;	34 & 3
45	48605	El Tiro 4	1756	178	T12S; R8E	3
46	48606	El Tiro 5	1756	179	T12S; R8E	3
47	48607	El Tiro 6	1756	180	T12S; R8E	3
48	48608 +	El Tiro 7	1756	181	T12S; R8E	3
49	48616 O	El Tiro 16	4002/9359	571	T12S; R8E	5 & 8
50	48619 -	El Tiro 19	4228	2	T12S; R8E	11
51	48620	El Tiro 20	4228	3	T12S; R8E	11
52	48621	El Tiro 21	4228	4	T12S; R8E	3,10 &11
53	48622	El Tiro 22	4228	5	T12S; R8E	3
54	48623	El Tiro 23	4228	6	T12S; R8E	3
55	48624	El Tiro 24	4228	7	T12S; R8E	3
56	48625	El Tiro 25	4228	8	T12S; R8E	3
57	48626	El Tiro 26	4228	9	T12S; R8E	3
58	48627	El Tiro 27	4228	10	T12S; R8E	3
59	48628	El Tiro 28	4228	11	T12S; R8E	3
60	48629	El Tiro 29	4228	12	T12S; R8E	3
61	48630	El Tiro 30	4228	13	T12S; R8E	3
62	48631	El Tiro 31	4228	14	T12S; R8E	3
63	48632	El Tiro 32	4228	15	T12S; R8E	3
64	48633	El Tiro 33	4228	16	T12S; R8E	3
65	48634	El Tiro 34	4228	17	T12S; R8E	3
66	48635	El Tiro 35	4228	18	T12S; R8E	3
67	48636	El Tiro 36	4228	19	T12S; R8E	3
68	48637	El Tiro 37	4228	20	T12S; R8E	3
69	48638	El Tiro 38	4228	21	T12S; R8E	3
70	48639	El Tiro 39	4228	22	T12S; R8E	3
71	48640	El Tiro 40	4228	23	T12S; R8E	3
72	48641	El Tiro 41	4228	24	T12S; R8E	3
73	48642	El Tiro42	4228	25	T12S; R8E	3
74	48643	El Tiro 43	4228/9359	26	T11 & T12S; R	34 & 3
75	48644 +	El Tiro 44	4228/9359	27	T11 & T12S; R	34 & 3
76	48647 O	El Tiro 47	4228/9359	30	T11 & T12S; R	34 & 3
77	63340 -	Ironwood 5	1461/9359	214/516		29 & 30
78	63341	Ironwood 6	1461/9359	215	T11S; R8E	29 & 30
79	63342	Ironwood 7	1461/9359	216	T11S; R8E	29, 30 &31
80	66343	Ironwood 8	1461/9359	217	T11S; R8E	29, 30, 31 & 32
81	66344	Ironwood 9	1461	218	T11S; R8E	31
82	66345	Ironwood 10	1461	219	T11S; R8E	30 & 31
83	66346	Ironwood 11	1461	220	T11S; R8E	30 & 31
84	66347	Ironwood 12	1461	221	T11S; R8E	30
85	66348	Ironwood 13	1461	222	T11S; R8E	30

RECEIVED
 DIMENSIONAL EFFECT
 2009 JUL 28 A P 115

	AMC SERIAL No.	CLAIM NAME	BOOK/ DOCKET	PAGE	Township/ Range	Section
86	66349	Ironwood 14	1461	223	T11S; R8E	30
87	63350	Ironwood 15	1461/1512	224/374	T11S; R8E	30 & 31
88	63351	Ironwood 16	1461/1510	225/519	T11S; R8E	31
89	63352	Ironwood 17	1461	226	T11S; R8E	31
90	63353	Ironwood 18	1461	227	T11S; R8E	31
91	63354	Ironwood 19	1461	228	T11S; R8E	31
92	63355	Ironwood 20	1461	229	T11S; R8E	31
93	63356	Ironwood 21	1461/1510	230/520	T11S; R8E	31
94	63357	Ironwood 22	1461	231	T11S; R8E	31
95	63358	Ironwood 23	1461	232	T11S; R8E	30 & 31
96	63359	Ironwood 24	1461	233	T11S; R8E	31
97	63360	Ironwood 25	1461	234	T11S; R8E	31
98	63361	Ironwood 26	1461	235	T11S; R8E	31
99	63362	Ironwood 27	1461	236	T11S; R8E	31
100	63363	Ironwood 28	1461	237	T11S; R8E	31
101	63364	Ironwood 29	1461	238	T11S; R8E	31
102	63365	Ironwood 30	1461	239	T11S; R8E	31
103	63366	Ironwood 31	1461	240	T11S; R8E	31
104	63367	Ironwood 32	1461	241	T11S & T12S;	6 & 31
105	63368	Ironwood 33	1461	242	T11S & T12S;	6 & 31
106	63369	Ironwood 34	1461	243	T11S & T12S;	6 & 31
107	63370	Ironwood 35	1461	244	T11S & T12S;	6 & 31
108	63371	Ironwood 36	1465/1510	263/517	T11S; R8E	31
109	63372	Ironwood 37	1465	264	T11S; R8E	31
110	63373	Ironwood 38	1465/1510	265/518	T11S & T12S;	6 & 31
111	63374	Ironwood 39	1465	266	T11S & T12S;	6 & 31
112	63375	Ironwood 40	1465	267	T11S & T12S;	6 & 31
113	63376	Ironwood 41	1465	268	T11S & T12S;	6 & 31
114	63377	Ironwood 42	1465	269	T11S & T12S;	6 & 31
115	63378	Ironwood 43	1465	270	T11S & T12S;	6 & 31
116	63380	Ironwood 45	1465	272	T11S; R8E	31
117	63381	Ironwood 46	1465	273	T11S; R8E	31
118	63382	Ironwood 47	1465	274	T11S; R8E	31
119	63383	Ironwood 48	1465	275	T11S; R8E	31
120	63384	Ironwood 49	1465	276	T11S; R8E	31
121	63385	Ironwood 50	1465	277	T11S; R8E	31
122	63386	Ironwood 51	1465	278	T11S; R8E	31
123	63387	Ironwood 52	1465	279	T11S; R8E	31
124	63388	Ironwood 53	1465	280	T11S & T12S;	6 & 31
125	63389	Ironwood 54	1465	281	T11S; R8E	31
126	63390	Ironwood 55	1465	282	T11S; R8E	31
127	63391	Ironwood 56	1465	283	T11S; R8E	31
128	63392	Ironwood 57	1465	284	T11S; R8E	31

	AMC SERIAL No.	CLAIM NAME	BOOK/ DOCKET	PAGE	Township/ Range	Section
129	63393	Ironwood 58	1465	285	T11S; R8E	31
130	63394	Ironwood 59	1465	286	T11S; R8E	31
131	63395	Ironwood 60	1465	287	T11S; R8E	31
132	63396	Ironwood 61	1465	288	T11S; R8E	31
133	63397	Ironwood 62	1465	289	T11S; R8E	31
134	63398 +	Ironwood 63	1465	290	T11S; R8E	31
135	63403 ○	BS & K 17	2550	163	T11S; R8E	27 & 28
136	63405 ○	BS & K 19	2550	165	T11S; R8E	27 & 28
137	63407 ○	BS & K 21	2550	165	T11S; R8E	27 & 28
138	63409 ○	BS & K 23	2550	169	T11S; R8E	27 & 28
139	63414 ○	BS & K 27	3656	130	T11S; R8E	27 & 34
140	63415 ○	BS & K 28	3891	49	T11S; R8E	27 & 34
141	63420 +	BS & K 32	3891	502	T11S; R8E	27
142	63421	BS & K 33	3891	503	T11S; R8E	27
143	63422	BS & K 34	3891	504	T11S; R8E	27
144	63423	BS & K 35	3891	505	T11S; R8E	27
145	63424	BS & K 36	3891	506	T11S; R8E	27
146	63425	BS & K 37	3891	507	T11S; R8E	27
147	63426	BS & K 38	3891	508	T11S; R8E	27
148	63427	BS & K 39	3891	509	T11S; R8E	27
149	63428	BS & K 40	3891	510	T11S; R8E	27
150	63429	BS & K 41	3891	511	T11S; R8E	27
151	63430	BS & K 42	3891	512		27 & 34
152	63431	BS & K 43	3891	513	T11S; R8E	27 & 34
153	63432	BS & K 44	3891	514	T11S; R8E	27 & 34
154	63433	BS & K 45	3891	515	T11S; R8E	27 & 34
155	63434 ~	BS & K 46	3891	516	T11S; R8E	27 & 34
156	63461 ⊗	Vulcan 39	3909	204	T11S; R8E	29 & 30
157	63477 x	Vulcan 55	3909	212	T11S; R8E	29 & 30
158	63478	Vulcan 56	3909	213	T11S; R8E	29 & 30
159	63479	Vulcan 57	3909	201	T11S; R8E	29 & 30
160	63480 -	Vulcan 60	3909	200	T11S; R8E	30
161	309107 +	Jackie 21	8914	1983-1985	T12S; R8E	8
162	309108	Jackie 22	8914	1986-1988	T12S; R8E	8
163	309109	Jackie 23	8914	1989-1991	T12S; R8E	8
164	309110	Jackie 24	8914	1992-1994	T12S; R8E	8
165	309111	Jackie 25	8914	1995-1997	T12S; R8E	8
166	309112 -	Jackie 26	8914	1998-2000	T12S; R8E	8
167	331534 ⊗	Jackie 27A	9929	920-923	T12S; R8E	8
168	333856 ⊗	BS & K 26A			T11S; R8E	27, 28, 33 & 34
169	353857 ~	KA 1	11343	1256	T11S; R8E	20
170	353858	KA 2	11343	1258	T11S; R8E	19 & 20

RECEIVED
 COUNTY CLERK
 2009 JUL 28 A 9 16

	AMC SERIAL No.	CLAIM NAME	BOOK/ DOCKET	PAGE	Township/ Range	Section
171	353859	KA 3	11343	1260	T11S; R8E	20
172	353860	KA 4	11343	1262	T11S; R8E	19 & 20
173	353861	KA 5	11343	1264	T11S; R8E	20
174	353862	KA 6	11343	1266	T11S; R8E	19 & 20
175	353863	KA 7	11343	1268	T11S; R8E	20
176	353864	KA 8	11343	1270	T11S; R8E	19 & 20
177	353865	KA 9	11343	1272	T11S; R8E	20
178	353866	KA 10	11343	1274	T11S; R8E	19 & 20
179	353867	KA 11	11343	1276	T11S; R8E	20
180	353868	KA 12	11343	1278	T11S; R8E	19 & 20
181	353869	KA 13	11343	1280	T11S; R8E	20
182	353870	KA 14	11343	1282	T11S; R8E	19 & 20
183	353871	KA 15	11343	1284	T11S; R8E	20
184	353872	KA 16	11343	1286	T11S; R8E	19 & 20
185	353873	KA 17	11343	1288	T11S; R8E	20
186	353874	KA 18	11343	1290	T11S; R8E	19 & 20
187	353875	KA 45	11343	1292	T11S; R8E	20
188	353876	KA 46	11343	1294	T11S; R8E	20
189	353877	KA 47	11343	1296	T11S; R8E	20
190	353878	KA 48	11343	1298	T11S; R8E	20
191	353879	Ka 49	11343	1300	T11S; R8E	20
192	353880	KA 50	11343	1302	T11S; R8E	20
193	353881	KA 51	11343	1304	T11S; R8E	20
194	353882	KA 52	11343	1306	T11S; R8E	20
195	353883	KA 53	11343	1308	T11S; R8E	20
196	353884	KA 54	11343	1310	T11S; R8E	20
197	353885	KA 55	11343	1312	T11S; R8E	20
198	353886	KA 56	11343	1314	T11S; R8E	20
199	353887	KA 57	11343	1316	T11S; R8E	20
200	353888	KA 58	11343	1318	T11S; R8E	20
201	353889	KA 59	11343	1320	T11S; R8E	20
202	353890	KA 60	11343	1322	T11S; R8E	20
203	353891	KA 61	11343	1324	T11S; R8E	20
204	353892	KA 62	11343	1326	T11S; R8E	20
205	353893	KA 81	11343	1328	T11S; R8E	21
206	353894	KA 82	11343	1330	T11S; R8E	20 & 21
207	353895	KA 83	11343	1332	T11S; R8E	21
208	353896	KA 84	11343	1334	T11S; R8E	20 & 21
209	353897	KA 85	11343	1336	T11S; R8E	21
210	353898	KA 86	11343	1338	T11S; R8E	20 & 21
211	353899	KA 87	11343	1340	T11S; R8E	21
212	353900	KA 88	11343	1342	T11S; R8E	20 & 21

RECEIVED
 JUN 28 A 10 15
 2010

	AMC SERIAL No.	CLAIM NAME	BOOK/ DOCKET	PAGE	Township/ Range	Section
213	353901	KA 89	11343	1344	T11S; R8E	21
214	353902	KA 90	11343	1346	T11S; R8E	20 & 21
215	353903	KA 91	11343	1348	T11S; R8E	21
216	353904	KA 92	11343	1350	T11S; R8E	20 & 21
217	353905	KA 93	11343	1352	T11S; R8E	21
218	353906	KA 94	11343	1354	T11S; R8E	20 & 21
219	353907	KA 95	11343	1356	T11S; R8E	21
220	353908	KA 96	11343	1358	T11S; R8E	20 & 21
221	353909	KA 97	11343	1360	T11S; R8E	21
222	353910	KA 98	11343	1362	T11S; R8E	20 & 21
223	353911	KA 147	11343	1364	T11S; R8E	19
224	353912	KA 148	11343	1366	T11S; R8E	19
225	353913	KA 149	11343	1368	T11S; R8E	19
226	353914	KA 150	11343	1370	T11S; R8E	19
227	353915	KA 151	11343	1372	T11S; R8E	19
228	353916	KA 152	11343	1374	T11S; R8E	19
229	353917	KA 153	11343	1376	T11S; R8E	19
230	353918	KA 154	11343	1378	T11S; R8E	19
231	353919	KA 155	11343	1380	T11S; R8E	19
232	353920	KA 156	11343	1382	T11S; R8E	19
233	353921	KA 157	11343	1384	T11S; R8E	19
234	353922	KA 158	11343	1386	T11S; R8E	19
235	353923	KA 159	11343	1388	T11S; R8E	19
236	353924	KA 160	11343	1390	T11S; R8E	19
237	353925	KA 161	11343	1392	T11S; R8E	19
238	353926	KA 162	11343	1394	T11S; R8E	19
239	353927	KA 163	11343	1396	T11S; R8E	19
240	353928 -	KA 164	11343	1398	T11S; R8E	19
241	380242 +	Pogo 1	13029	521	T12S; R8E	9
242	380243	Pogo 2	13029	523	T12S; R8E	9
243	380244	Pogo 3	13029	525	T12S; R8E	9
244	380245	Pogo 4	13029	527	T12S; R8E	9
245	380246	Pogo 5	13029	529	T12S; R8E	9
246	380247	Pogo 6	13029	531	T12S; R8E	9
247	380248	Pogo 7	13029	533	T12S; R8E	9
248	380249 -	Pogo 8	13029	535	T12S; R8E	9
249	382138 +	Pogo 9	13068	3207	T12S; R8E	9
250	382139	Pogo 10	13068	3209	T12S; R8E	9
251	382140	Pogo 11	13068	3211	T12S; R8E	9
252	382141	Pogo 12	13068	3213	T12S; R8E	9
253	382142	Pogo 13	13068	3215	T12S; R8E	9
254	382143	Pogo 14	13068	3217	T12S; R8E	9

2019 JUN 29
 RECEIVED
 COUNTY CLERK
 1114

	AMC SERIAL No.	CLAIM NAME	BOOK/ DOCKET	PAGE	Township/ Range	Section
255	382144	Pogo 15	13068	3219	T12S; R8E	9
256	382145	Pogo 16	13068	3221	T12S; R8E	9
257	382146	Pogo 17	13068	3223	T12S; R8E	9
258	382147	Pogo 18	13068	3225	T12S; R8E	9
259	382148	Pogo 19	13068	3227	T12S; R8E	9
260	382149	Pogo 20	13068	3229	T12S; R8E	9
261	382150	Pogo 21	13068	3231	T12S; R8E	9
262	382151	Pogo 22	13068	3233	T12S; R8E	9
263	382152	Pogo 23	13068	3235	T12S; R8E	9
264	382153	Pogo 24	13068	3237	T12S; R8E	9
265	382154	Pogo 25	13068	3239	T12S; R8E	9
266	382155	Pogo 26	13068	3241	T12S; R8E	9
267	382156	Pogo 27	13068	3243	T12S; R8E	9
268	382157	Pogo 28	13068	3245	T12S; R8E	9
269	382158	Pogo 29	13068	3247	T12S; R8E	9
270	382159	Pogo 30	13068	3249	T12S; R8E	9
271	382160	Pogo 31	13068	3251	T12S; R8E	9
272	382161	Means 1	13068	3253	T12S; R8E	13
273	382162	Means 2	13068	3255	T12S; R8E	13
274	382163	Means 3	13068	3257	T12S; R8E	13
275	382164	Means 4	13068	3259	T12S; R8E	13
276	382165	Means 5	13068	3261	T12S; R8E	13
277	382166	Means 6	13068	3263	T12S; R8E	13
278	382167	Means 7	13068	3265	T12S; R8E	13
279	382168	Means 8	13068	3267	T12S; R8E	13
280	382169	Means 9	13068	3269	T12S; R8E	13
281	382170	Means 10	13068	3271	T12S; R8E	13
282	382171	Means 11	13068	3273	T12S; R8E	13
283	382172	Means 12	13068	3275	T12S; R8E	13
284	382173	Means 13	13068	3277	T12S; R8E	13
285	382174	Means 14	13068	3279	T12S; R8E	13
286	382175	Means 15	13068	3281	T12S; R8E	13
287	382176	Means 16	13068	3283	T12S; R8E	13
288	382177	Means 17	13068	3285	T12S; R8E	13
289	382178	Means 18	13068	3287	T12S; R8E	13
290	382179	Means 19	13068	3289	T12S; R8E	13
291	382180	Means 20	13068	3291	T12S; R8E	13
292	382181	Means 21	13068	3293	T12S; R8E	13
293	382182	Means 22	13068	3295	T12S; R8E	13
294	382183	Means 23	13068	3297	T12S; R8E	13
295	382184	Means 24	13068	3299	T12S; R8E	13
296	382185	Means 25	13068	3301	T12S; R8E	13
297	382186	Means 26	13068	3303	T12S; R8E	13

	AMC SERIAL No.	CLAIM NAME	BOOK/ DOCKET	PAGE	Township/ Range	Section
298	382187	Means 27	13068	3305	T12S; R8E	13
299	382188	Means 28	13068	3307	T12S; R8E	13
300	382189	Means 29	13068	3309	T12S; R8E	13
301	382190	Means 30	13068	3311	T12S; R8E	13
302	382191	Means 31	13068	3313	T12S; R8E	13
303	382192	Means 32	13068	3315	T12S; R8E	13
304	382193	Means 33	13068	3317	T12S; R8E	13
305	382194	Means 34	13068	3319	T12S; R8E	13
306	382195	Means 35	13068	3321	T12S; R8E	13
307	382196	Means 36	13068	3323	T12S; R8E	13
308	382197	Duncan 1	13068	3325	T12S; R8E	14
309	382198	Duncan 2	13068	3327	T12S; R8E	14
310	382199 -	Duncan 3	13068	3329	T12S; R8E	14
311	382200 +	Duncan 4	13068	3331	T12S; R8E	14
312	382201	Duncan 5	13068	3333	T12S; R8E	14
313	382202	Duncan 6	13068	3335	T12S; R8E	14
314	382203	Duncan 7	13068	3337	T12S; R8E	14
315	382204	Duncan 8	13068	3339	T12S; R8E	14
316	382205	Duncan 9	13068	3341	T12S; R8E	14
317	382206	Duncan 10	13068	3343	T12S; R8E	14
318	382207	Duncan 11	13068	3345	T12S; R8E	14
319	382208	Duncan 12	13068	3347	T12S; R8E	14
320	382209	Duncan 13	13068	3349	T12S; R8E	14
321	382210	Duncan 14	13068	3351	T12S; R8E	14
322	382211	Duncan 15	13068	3353	T12S; R8E	14
323	382212	Duncan 16	13068	3355	T12S; R8E	14
324	382213	Duncan 17	13068	3357	T12S; R8E	14
325	382214	Duncan 18	13068	3359	T12S; R8E	14
326	382215	Duncan 19	13068	3361	T12S; R8E	14
327	382216	Duncan 20	13068	3363	T12S; R8E	14
328	382217	Duncan 21	13068	3365	T12S; R8E	14
329	382218	Duncan 22	13068	3367	T12S; R8E	14
330	382219	Duncan 23	13068	3369	T12S; R8E	14
331	382220	Duncan 24	13068	3371	T12S; R8E	14
332	382221	Duncan 25	13068	3373	T12S; R8E	14
333	382222	Duncan 26	13068	3375	T12S; R8E	14
334	382223	Duncan 27	13068	3377	T12S; R8E	14
335	382224	Duncan 28	13068	3379	T12S; R8E	14
336	382225	Duncan 29	13068	3381	T12S; R8E	14
337	382226	Duncan 30	13068	3383	T12S; R8E	14
338	382227	Duncan 31	13068	3385	T12S; R8E	14
339	382228	Duncan 32	13068	3387	T12S; R8E	14

	AMC SERIAL No.	CLAIM NAME	BOOK/ DOCKET	PAGE	Township/ Range	Section
340	382229	Duncan 33	13068	3389	T12S; R8E	14
341	382230	Duncan 34	13068	3391	T12S; R8E	14
342	382231	June 1	13068	3493	T12S; R8E	12
343	382232	June 2	13068	3495	T12S; R8E	12
344	382233	June 3	13068	3497	T12S; R8E	12
345	382234	June 4	13068	3499	T12S; R8E	12
346	382235	June 5	13068	3501	T12S; R8E	12
347	382236	June 6	13068	3503	T12S; R8E	12
348	382237 S	June 7	13068	3505	T12S; R8E	12
349	382238	Thor 1	13068	3421	T12S; R8E	15
350	382239	Thor 2	13068	3423	T12S; R8E	15
351	382240	Thor 3	13068	3425	T12S; R8E	15
352	382241	Thor 4	13068	3427	T12S; R8E	15
353	382242	Thor 5	13068	3429	T12S; R8E	15
354	382243	Thor 6	13068	3431	T12S; R8E	15
355	382244	Thor 7	13068	3433	T12S; R8E	15
356	382245	Thor 8	13068	3435	T12S; R8E	15
357	382246	Thor 9	13068	3437	T12S; R8E	15
358	382247	Thor 10	13068	3439	T12S; R8E	15
359	382248	Thor 11	13068	3441	T12S; R8E	15
360	382249	Thor 12	13068	3443	T12S; R8E	15
361	382250	Thor 13	13068	3445	T12S; R8E	15
362	382251	Thor 14	13068	3447	T12S; R8E	15
363	382252	Thor 15	13068	3449	T12S; R8E	15
364	382253	Thor 16	13068	3451	T12S; R8E	15
365	382254	Thor 17	13068	3453	T12S; R8E	15
366	382255	Thor 18	13068	3455	T12S; R8E	15
367	382256	Thor 19	13068	3457	T12S; R8E	15
368	382257	Thor 20	13068	3459	T12S; R8E	15
369	382258	Thor 21	13068	3461	T12S; R8E	15
370	382259	Thor 22	13068	3463	T12S; R8E	15
371	382260	Thor 23	13068	3465	T12S; R8E	15
372	382261	Thor 24	13068	3467	T12S; R8E	15
373	382262	Thor 25	13068	3469	T12S; R8E	15
374	382263	Thor 26	13068	3471	T12S; R8E	15
375	382264	Thor 27	13068	3473	T12S; R8E	15
376	382265	Thor 28	13068	3475	T12S; R8E	15
377	382266	Thor 29	13068	3477	T12S; R8E	15
378	382267	Thor 30	13068	3479	T12S; R8E	15
379	382268	Thor 31	13068	3481	T12S; R8E	15
380	382269	Thor 32	13068	3483	T12S; R8E	15
381	382270	Thor 33	13068	3485	T12S; R8E	15
382	382271	Thor 34	13068	3487	T12S; R8E	15

	AMC SERIAL No.	CLAIM NAME	BOOK/ DOCKET	PAGE	Township/ Range	Section
383	382272	Thor 35	13068	3489	T12S; R8E	15
384	382273	Thor 36	13068	3491	T12S; R8E	15
385	382274	Loki 1	13068	3393	T12S; R8E	10
386	382275	Loki 2	13068	3395	T12S; R8E	10
387	382276	Loki 3	13068	3397	T12S; R8E	10
388	382277	Loki 4	13068	3399	T12S; R8E	10
389	382278	Loki 5	13068	3401	T12S; R8E	10
390	382279	Loki 6	13068	3403	T12S; R8E	10
391	382280	Loki 7	13068	3405	T12S; R8E	10
392	382281	Loki 8	13068	3407	T12S; R8E	10
393	382282	Loki 9	13068	3409	T12S; R8E	10
394	382283	Loki 10	13068	3411	T12S; R8E	10
395	382284	Loki 11	13068	3413	T12S; R8E	10
396	382285	Loki 12	13068	3415	T12S; R8E	10
397	382286	Loki 13	13068	3417	T12S; R8E	10
398	382287	Loki 14	13068	3419	T12S; R8E	10

Total Claims 398

ENTERED INTO COMPUTER

MA

AUG 09 2010

RECEIVED

2010 JUN 28 A 9:15

RECEIVED
RIMMINGTON OFFICE

**United States Department of the Interior
Bureau of Land Management
LANDS/RECREATION & PLANNING
ONE N CENTRAL AVE
PHOENIX, AZ 85004 -2203
Phone:**

Receipt

No: 2178747

Transaction #: 2248312	ENTERED INTO COMPUTER
Date of Transaction: 07/28/2010	
CUSTOMER: SILVER BELL MINING LLC 25000 W AVRA VALLEY RD MARANA, AZ 85653-8716 US	<i>NE</i> ✓ AUG 09 2010

LINE #	QTY	DESCRIPTION	REMARKS	UNIT PRICE	TOTAL
1	1.00	LOCATABLE MINERALS / MINING CLAIMS-NOT NEW-UNADJUD, ONE AUTH NO. ONLY / MINING CLAIM MONEY RECEIVED CASES: AMC48521/\$55720.00	MAINT FEE PAYMENT (398) 2011	- n/a -	55720.00
TOTAL:					\$55,720.00

PAYMENT INFORMATION			
1	AMOUNT:	55720.00	POSTMARKED: N/A
	TYPE:	CHECK	RECEIVED: 07/28/2010
	CHECK NO:	115187	
	NAME:	SILVER BELL MINING LLC 25000 W AVRA VALLEY RD MARANA AZ 85653-8716 US	

REMARKS

This receipt was generated by the automated BLM Collections and Billing System and is a paper representation of a portion of the official electronic record contained therein.

Silver Bell Mining, L.L.C.

Amc 48521
63296
309087
331534
333856
SB-10.4 353857
214 380242
382138

August 14, 2009

CERTIFIED MAIL, RETURN RECEIPT REQUESTED

Bureau of Land Management
Arizona State Office
One North Central Ave., Suite 800
Phoenix, Arizona 85004-4427

Attention: Mining Claims Unit

Re: Silver Bell Mining
Evidence of Payment
Annual Maintenance Fee Fiscal Year 2010

RECEIVED
BLM AZ STATE OFFICE
2009 AUG 18 A 8:46
PHOENIX, ARIZONA

Dear Sir:

The annual maintenance fee of \$140 for each mining claim and mill site, as required under 43 CFR 3834.23 of June 29, 2009, for fiscal year 2010 was mailed to the State Office of the BLM in the form of a check in the amount of \$55,720 for the claims/sites listed in Exhibit A.

Owner: Silver Bell Mining, L.L.C.
25,000 W. Avra Valley Road
Marana, Arizona 85653

If applicable, please return proof of payment receipt to the address below.

Silver Bell Mining, L.L.C.
25,000 W. Avra Valley Road
Marana, Arizona 85653

Sincerely,



Mark J. Kalmi
General Manager



EXHIBIT A
 TO AFFIDAVIT OF PERFORMANCE OF LABOR
 FOR YEAR ENDING SEPTEMBER 1, 2009
 BY PAYMENT OF MAINTENANCE FEES

The following contiguous group of unpatented lode mining claims are situated in the Silver Bell Mining District, Pima County, Arizona. The Location Notices of which are of record in the office of the Recorder of Pima County, Arizona, and the Bureau of Land Management serial numbers are filed in Phoenix, Arizona.

RECEIVED
 BLM AZ STATE OFFICE
 2009 AUG 18 A 8:46
 PHOENIX ARIZONA
 BLM Serial Number
 AMC

RECORDING DATA

<u>Name of Claim</u>	<u>Book or Docket</u>	<u>Page</u>	<u>BLM Serial Number</u>
May #1	355	211	48521
May #2	352	300	48522
May #3	352	301	48523
May #4	352	302	48524
May #5	352	303	48525
May #22	2235	479	48538
May #23	2235	480	48539
May #24	2235	481	48540
May #25	2235	482	48541
May #26	2844	622	48542
May #27	2844	623	48543
May #28	2844	624	48544
May #29	2844	625	48545
May #30	2844	626	48546
May #31	2844	627	48547
May #32	2844	628	48548
May #33	2844	629	48549
May #34	2844	630	48550
May #35	2844	631	48551
May #36	2844	632	48552
May #37	2844	633	48553
May #38	2844	634	48554
May #39	2844	635	48555
May #40	2844	636	48556
May #41	2844	637	48557
May #42	2844	638	48558
May #48	2740	137	48561
May #49	2740	138	48562
May #50	2740	139	48563
May #51	2740	140	48564
May #59	2740	572	
Relocated	2930	638	48565
May #60	5917	798	
Amended	2981	480	48566
May #61	3016	799	48567
May #91	2981	942	48593
May #92	4326	943	48594

EXHIBIT A
 TO AFFIDAVIT OF PERFORMANCE OF LABOR
 FOR YEAR ENDING SEPTEMBER 1, 2009
 BY PAYMENT OF MAINTENANCE FEES

RECORDING DATA

<u>Name of Claim</u>	<u>Book or Docket</u>	<u>Page</u>	<u>BLM Serial Number</u>
May #93	4326	944	48595
May #94	4326	945	48596
May #95	4326	946	48597
May #96	4326	947	48598
May #97	4326	948	48599
May #98	4326	949	48600
May #99	4326	950	48601
<hr/>			
El Tiro 2	1756	176	
El Tiro 2 Amended	9359	964-965	48603
El Tiro 3	1756	177	
El Tiro 3 Amended	9359	966-967	48604
El Tiro 4	1756	178	48605
El Tiro 5	1756	179	48606
El Tiro 6	1756	180	48607
El Tiro 7	1756	181	48608
El Tiro 16	4002	571	
El Tiro 16 Amended	9359	968-969	48616
El Tiro 19	4228	2	48619
El Tiro 20	4228	3	48620
El Tiro 21	4228	4	48621
El Tiro 22	4228	5	48622
El Tiro 23	4228	6	48623
El Tiro 24	4228	7	48624
El Tiro 25	4228	8	48625
El Tiro 26	4228	9	48626
El Tiro 27	4228	10	48627
El Tiro 28	4228	11	48628
El Tiro 29	4228	12	48629
El Tiro 30	4228	13	48630
El Tiro 31	4228	14	48631
El Tiro 32	4228	15	48632
El Tiro 33	4228	16	48633
El Tiro 34	4228	17	48634
El Tiro 35	4228	18	48635
El Tiro 36	4228	19	48636
El Tiro 37	4228	20	48637
El Tiro 38	4228	21	48638
El Tiro 39	4228	22	48639
El Tiro 40	4228	23	48640
El Tiro 41	4228	24	48641
El Tiro 42	4228	25	48642
El Tiro 43	4228	26	
El Tiro 43 Amended	9359	970-971	48643
El Tiro 44	4228	27	
El Tiro 44 Amended	9359	972-973	48644

RECEIVED
 BLM ARIZONA STATE OFFICE
 2009 AUG 10
 PHOENIX, ARIZONA

EXHIBIT A
 TO AFFIDAVIT OF PERFORMANCE OF LABOR
 FOR YEAR ENDING SEPTEMBER 1, 2009
 BY PAYMENT OF MAINTENANCE FEES

RECORDING DATA

<u>Name of Claim</u>	<u>Book or Docket</u>	<u>Page</u>	<u>BLM Serial Number</u>
El Tiro 47	4228	30	
El Tiro 47 Amended	9359	974-975	
Ironwood 5	1461	214	
Amended	1510	516	
Ironwood 5 Amended	9359	976-977	
Ironwood 6	1461	215	
Ironwood 6 Amended	9359	978-979	
Ironwood 7	1461	216	
Ironwood 7 Amended	9359	980-981	
Ironwood 8	1461	217	
Ironwood 8 Amended	9359	982-983	
Ironwood 9	1461	218	
Ironwood 10	1461	219	
Ironwood 11	1461	220	
Ironwood 12	1461	221	
Ironwood 13	1461	222	
Ironwood 14	1461	223	
Ironwood 15	1461	224	
Amended	1512	374	
Ironwood 16	1461	225	
Amended	1510	519	
Ironwood 17	1461	226	
Ironwood 18	1461	227	
Ironwood 19	1461	228	
Ironwood 20	1461	229	
Ironwood 21	1461	230	
Amended	1510	520	
Ironwood 22	1461	231	
Ironwood 23	1461	232	
Ironwood 24	1461	233	
Ironwood 25	1461	234	
Ironwood 26	1461	235	
Ironwood 27	1461	236	
Ironwood 28	1461	237	
Ironwood 29	1461	238	
Ironwood 30	1461	239	
Ironwood 31	1461	240	
Ironwood 32	1461	241	
Ironwood 33	1461	242	
Ironwood 34	1461	243	
Ironwood 35	1461	244	
Ironwood 36	1465	263	
Amended	1510	517	
Ironwood 37	1465	264	
Ironwood 38	1465	265	

RECEIVED
 BLM AZ STATE OFFICE
 2009 AUG 8
 PHOENIX ARIZONA
 8:46
 63340

63343
 63344
 63345
 63346
 63347
 63348
 63349
 63350
 63351
 63352
 63353
 63354
 63355
 63356
 63357
 63358
 63359
 63360
 63361
 63362
 63363
 63364
 63365
 63366
 63367
 63368
 63369
 63370
 63371
 63372

S/R
 63342
 etc.

EXHIBIT A
 TO AFFIDAVIT OF PERFORMANCE OF LABOR
 FOR YEAR ENDING SEPTEMBER 1, 2009
 BY PAYMENT OF MAINTENANCE FEES

RECORDING DATA

<u>Name of Claim</u>	<u>Book or Docket</u>	<u>Page</u>	<u>BLM Serial Number</u>
Amended	1510	518	63373
Ironwood 39	1465	266	63374
Ironwood 40	1465	267	63375
Ironwood 41	1465	268	63376
Ironwood 42	1465	269	63377
Ironwood 43	1465	270	63378
Ironwood 45	1465	272	63380
Ironwood 46	1465	273	63381
Ironwood 47	1465	274	63382
Ironwood 48	1465	275	63383
Ironwood 49	1465	276	63384
Ironwood 50	1465	277	63385
Ironwood 51	1465	278	63386
Ironwood 52	1465	279	63387
Ironwood 53	1465	280	63388
Ironwood 54	1465	281	63389
Ironwood 55	1465	282	63390
Ironwood 56	1465	283	63391
Ironwood 57	1465	284	63392
Ironwood 58	1465	285	63393
Ironwood 59	1465	286	63394
Ironwood 60	1465	287	63395
Ironwood 61	1465	288	63396
Ironwood 62	1465	289	63397
Ironwood 63	1465	290	63398
BS & K 17	2550	163	
BS & K 17 Amended	9359	984-985	63403
BS & K 19	2550	165	
BS & K 19 Amended	9359	986-987	63405
BS & K 21	2550	167	
BS & K 21 Amended	9359	988-989	63407
BS & K 23	2550	169	
BS & K 23 Amended	9359	990-991	63409
BS & K 27	3656	130	
BS & K 27 Amended	9359	994-995	63414
BS & K 28	3891	497	
BS & K 28 Amended	9359	996-997	63415
BS & K 32	3891	502	63420
BS & K 33	3891	503	63421
BS & K 34	3891	504	63422
BS & K 35	3891	505	63423
BS & K 36	3891	506	63424
BS & K 37	3891	507	63425
BS & K 38	3891	508	63426
BS & K 39	3891	509	63427

RECEIVED
 BLM AZ STATE OFFICE
 2009 AUG 18
 PHOENIX, ARIZONA

EXHIBIT A
 TO AFFIDAVIT OF PERFORMANCE OF LABOR
 FOR YEAR ENDING SEPTEMBER 1, 2009
 BY PAYMENT OF MAINTENANCE FEES

RECEIVED
 BLM AZ STATE OFFICE
 2009 AUG 18
 PHOENIX, ARIZONA

RECORDING DATA

<u>Name of Claim</u>	<u>Book or Docket</u>	<u>Page</u>	<u>BLM Serial Number</u>
BS & K 40	3891	510	63428
BS & K 41	3891	511	63429
BS & K 42	3891	512	63430
BS & K 42 Amended	9359	998-999	63431
BS & K 43	3891	513	63432
BS & K 43 Amended	9359	1000-1001	63433
BS & K 44	3891	514	63434
BS & K 44 Amended	9359	1002-1003	63461
BS & K 45	3891	515	63477
BS & K 45 Amended	9359	1004-1005	63478
BS & K 46	3891	516	63479
BS & K 46 Amended	9359	1006-1007	63480
Vulcan 39	3909	204	309107
Vulcan 39 Amended	9359	1008-1009	309108
Vulcan 55	3909	212	309109
Vulcan 55 Amended	9359	1010-1011	309110
Vulcan 56	3909	213	309111
Vulcan 56 Amended	9359	1012-1013	309112
Vulcan 57	3909	201	331534
Vulcan 60	3909	200	333856
Jackie 21	8914	1983-1985	353857
Jackie 22	8914	1986-1988	353858
Jackie 23	8914	1989-1991	353859
Jackie 23 Amended	9359	1014-1015	353860
Jackie 24	8914	1992-1994	353861
Jackie 24 Amended	9359	1016-1017	353862
Jackie 25	8914	1995-1997	353863
Jackie 26	8914	1998-2000	353864
Jackie 27A			353865
Relocated	9929	920-923	353866
BS & K 26A			353867
KA 1	11343	1256	
KA 2	11343	1258	
KA 3	11343	1260	
KA 4	11343	1262	
KA 5	11343	1264	
KA 6	11343	1266	
KA 7	11343	1268	
KA 8	11343	1270	
KA 9	11343	1272	
KA 10	11343	1274	
KA 11	11343	1276	

EXHIBIT A
 TO AFFIDAVIT OF PERFORMANCE OF LABOR
 FOR YEAR ENDING SEPTEMBER 1, 2009
 BY PAYMENT OF MAINTENANCE FEES

RECEIVED
 BLM AZ STATE OFFICE
 2009 AUG 18
 PHOENIX, ARIZONA

RECORDING DATA

<u>Name of Claim</u>	<u>Book or Docket</u>	<u>Page</u>	<u>Serial Number</u>
KA 12	11343	1278	353868
KA 13	11343	1280	353869
KA 14	11343	1282	353870
KA 15	11343	1284	353871
KA 16	11343	1286	353872
KA 17	11343	1288	353873
KA 18	11343	1290	353874
KA 45	11343	1292	353875
KA 46	11343	1294	353876
KA 47	11343	1296	353877
KA 48	11343	1298	353878
Ka 49	11343	1300	353879
KA 50	11343	1302	353880
KA 51	11343	1304	353881
KA 52	11343	1306	353882
KA 53	11343	1308	353883
KA 54	11343	1310	353884
KA 55	11343	1312	353885
KA 56	11343	1314	353886
KA 57	11343	1316	353887
KA 58	11343	1318	353888
KA 59	11343	1320	353889
KA 60	11343	1322	353890
KA 61	11343	1324	353891
KA 62	11343	1326	353892
KA 81	11343	1328	353893
KA 82	11343	1330	353894
KA 83	11343	1332	353895
KA 84	11343	1334	353896
KA 85	11343	1336	353897
KA 86	11343	1338	353898
KA 87	11343	1340	353899
KA 88	11343	1342	353900
KA 89	11343	1344	353901
KA 90	11343	1346	353902
KA 91	11343	1348	353903
KA 92	11343	1350	353904
KA 93	11343	1352	353905
KA 94	11343	1354	353906
KA 95	11343	1356	353907
KA 96	11343	1358	353908
KA 97	11343	1360	353909
KA 98	11343	1362	353910
KA 147	11343	1364	353911
KA 148	11343	1366	353912
KA 149	11343	1368	353913

EXHIBIT A
 TO AFFIDAVIT OF PERFORMANCE OF LABOR
 FOR YEAR ENDING SEPTEMBER 1, 2009
 BY PAYMENT OF MAINTENANCE FEES

RECEIVED
 BLM AZ STATE OFFICE
 2009 AUG 18
 PHOENIX, ARIZONA
 BLM Serial Number

RECORDING DATA

<u>Name of Claim</u>	<u>Book or Docket</u>	<u>Page</u>	<u>BLM Serial Number</u>
KA 150	11343	1370	353914
KA 151	11343	1372	353915
KA 152	11343	1374	353916
KA 153	11343	1376	353917
KA 154	11343	1378	353918
KA 155	11343	1380	353919
KA 156	11343	1382	353920
KA 157	11343	1384	353921
KA 158	11343	1386	353922
KA 159	11343	1388	353923
KA 160	11343	1390	353924
KA 161	11343	1392	353925
KA 162	11343	1394	353926
KA 163	11343	1396	353927
KA 164	11343	1398	353928

All claims are located in Sections 36, T11S, R07E; Sections 19, 20, 21, 27, 30, 31 and 34, T11S, R08E; Section 6, T12S, R08E; and Section 7, T12S, R09E, G&SRB&M.

Pogo 1	13029	521	380242
Pogo 2	13029	523	380243
Pogo 3	13029	525	380244
Pogo 4	13029	527	380245
Pogo 5	13029	529	380246
Pogo 6	13029	531	380247
Pogo 7	13029	533	380248
Pogo 8	13029	535	380249
Pogo 9	13068	3207	382138
Pogo 10	13068	3209	382139
Pogo 11	13068	3211	382140
Pogo 12	13068	3213	382141
Pogo 13	13068	3215	382142
Pogo 14	13068	3217	382143
Pogo 15	13068	3219	382144
Pogo 16	13068	3221	382145
Pogo 17	13068	3223	382146
Pogo 18	13068	3225	382147
Pogo 19	13068	3227	382148
Pogo 20	13068	3229	382149
Pogo 21	13068	3231	382150
Pogo 22	13068	3233	382151
Pogo 23	13068	3235	382152
Pogo 24	13068	3237	382153
Pogo 25	13068	3239	382154
Pogo 26	13068	3241	382155

EXHIBIT A
 TO AFFIDAVIT OF PERFORMANCE OF LABOR
 FOR YEAR ENDING SEPTEMBER 1, 2009
 BY PAYMENT OF MAINTENANCE FEES

RECEIVED
 BLM AZ STATE OFFICE
 2009 AUG 18
 PHOENIX, ARIZONA
 BLM Serial Number

RECORDING DATA

<u>Name of Claim</u>	<u>Book or Docket</u>	<u>Page</u>	<u>BLM Serial Number</u>
Pogo 27	13068	3243	382156
Pogo 28	13068	3245	382157
Pogo 29	13068	3247	382158
Pogo 30	13068	3249	382159
Pogo 31	13068	3251	382160
Means 1	13068	3253	382161
Means 2	13068	3255	382162
Means 3	13068	3257	382163
Means 4	13068	3259	382164
Means 5	13068	3261	382165
Means 6	13068	3263	382166
Means 7	13068	3265	382167
Means 8	13068	3267	382168
Means 9	13068	3269	382169
Means 10	13068	3271	382170
Means 11	13068	3273	382171
Means 12	13068	3275	382172
Means 13	13068	3277	382173
Means 14	13068	3279	382174
Means 15	13068	3281	382175
Means 16	13068	3283	382176
Means 17	13068	3285	382177
Means 18	13068	3287	382178
Means 19	13068	3289	382179
Means 20	13068	3291	382180
Means 21	13068	3293	382181
Means 22	13068	3295	382182
Means 23	13068	3297	382183
Means 24	13068	3299	382184
Means 25	13068	3301	382185
Means 26	13068	3303	382186
Means 27	13068	3305	382187
Means 28	13068	3307	382188
Means 29	13068	3309	382189
Means 30	13068	3311	382190
Means 31	13068	3313	382191
Means 32	13068	3315	382192
Means 33	13068	3317	382193
Means 34	13068	3319	382194
Means 35	13068	3321	382195
Means 36	13068	3323	382196
Duncan 1	13068	3325	382197
Duncan 2	13068	3327	382198
Duncan 3	13068	3329	382199
Duncan 4	13068	3331	382200
Duncan 5	13068	3333	382201

EXHIBIT A
 TO AFFIDAVIT OF PERFORMANCE OF LABOR
 FOR YEAR ENDING SEPTEMBER 1, 2009
 BY PAYMENT OF MAINTENANCE FEES

RECEIVED
 BLM AZ STATE OFFICE
 2009 AUG 18
 PHOENIX, ARIZONA
 BLM Serial Number

RECORDING DATA

<u>Name of Claim</u>	<u>Book or Docket</u>	<u>Page</u>	<u>BLM Serial Number</u>
Duncan 6	13068	3335	382202
Duncan 7	13068	3337	382203
Duncan 8	13068	3339	382204
Duncan 9	13068	3341	382205
Duncan 10	13068	3343	382206
Duncan 11	13068	3345	382207
Duncan 12	13068	3347	382208
Duncan 13	13068	3349	382209
Duncan 14	13068	3351	382210
Duncan 15	13068	3353	382211
Duncan 16	13068	3355	382212
Duncan 17	13068	3357	382213
Duncan 18	13068	3359	382214
Duncan 19	13068	3361	382215
Duncan 20	13068	3363	382216
Duncan 21	13068	3365	382217
Duncan 22	13068	3367	382218
Duncan 23	13068	3369	382219
Duncan 24	13068	3371	382220
Duncan 25	13068	3373	382221
Duncan 26	13068	3375	382222
Duncan 27	13068	3377	382223
Duncan 28	13068	3379	382224
Duncan 29	13068	3381	382225
Duncan 30	13068	3383	382226
Duncan 31	13068	3385	382227
Duncan 32	13068	3387	382228
Duncan 33	13068	3389	382229
Duncan 34	13068	3391	382230
June 1	13068	3493	382231
June 2	13068	3495	382232
June 3	13068	3497	382233
June 4	13068	3499	382234
June 5	13068	3501	382235
June 6	13068	3503	382236
June 7	13068	3505	382237
Thor 1	13068	3421	382238
Thor 2	13068	3423	382239
Thor 3	13068	3425	382240
Thor 4	13068	3427	382241
Thor 5	13068	3429	382242
Thor 6	13068	3431	382243
Thor 7	13068	3433	382244
Thor 8	13068	3435	382245
Thor 9	13068	3437	382246
Thor 10	13068	3439	382247

EXHIBIT A
 TO AFFIDAVIT OF PERFORMANCE OF LABOR
 FOR YEAR ENDING SEPTEMBER 1, 2009
 BY PAYMENT OF MAINTENANCE FEES

RECORDING DATA

<u>Name of Claim</u>	<u>Book or Docket</u>	<u>Page</u>	<u>BLM Serial Number</u>
Thor 11	13068	3441	382248
Thor 12	13068	3443	382249
Thor 13	13068	3445	382250
Thor 14	13068	3447	382251
Thor 15	13068	3449	382252
Thor 16	13068	3451	382253
Thor 17	13068	3453	382254
Thor 18	13068	3455	382255
Thor 19	13068	3457	382256
Thor 20	13068	3459	382257
Thor 21	13068	3461	382258
Thor 22	13068	3463	382259
Thor 23	13068	3465	382260
Thor 24	13068	3467	382261
Thor 25	13068	3469	382262
Thor 26	13068	3471	382263
Thor 27	13068	3473	382264
Thor 28	13068	3475	382265
Thor 29	13068	3477	382266
Thor 30	13068	3479	382267
Thor 31	13068	3481	382268
Thor 32	13068	3483	382269
Thor 33	13068	3485	382270
Thor 34	13068	3487	382271
Thor 35	13068	3489	382272
Thor 36	13068	3491	382273
Loki 1	13068	3393	382274
Loki 2	13068	3395	382275
Loki 3	13068	3397	382276
Loki 4	13068	3399	382277
Loki 5	13068	3401	382278
Loki 6	13068	3403	382279
Loki 7	13068	3405	382280
Loki 8	13068	3407	382281
Loki 9	13068	3409	382282
Loki 10	13068	3411	382283
Loki 11	13068	3413	382284
Loki 12	13068	3415	382285
Loki 13	13068	3417	382286
Loki 14	13068	3419	382287

RECEIVED
 BLM ASSISTANT OFFICE
 PHOENIX, ARIZONA
 2009 AUG 28

All claims are located in Sections 36, T11S, R07E, Sections 19, 20, 21, 27, 30, 31 and 34, T11S, R08E; Sections 6, 9, 10, 12, 13, 14 and 15; and Section 7, T12S, R09E, Sections 9, 10, 12, 13, 14 and 15, T12S, R08E; G&SRB&M.

United States Department of the Interior
Bureau of Land Management
 BUSINESS & SUPPORT SVCS DIV
 ONE N CENTRAL AVE SUITE 800
 PHOENIX, AZ 85004 -4427
 Phone: (602) 417-9200

Receipt

No: 1980384

Transaction #: 2044422	
Date of Transaction: 08/18/2009	
CUSTOMER:	SILVER BELL MINING LLC 25000 W AVRA VALLEY RD MARANA, AZ 85653-8716 US

LINE #	QTY	DESCRIPTION	REMARKS	UNIT PRICE	TOTAL
1	1.00	LOCATABLE MINERALS / MINING CLAIMS-NOT NEW-UNADJUD, ONE AUTH NO. ONLY / MINING CLAIM MONEY RECEIVED CASES: AMC48521/\$55720.00	MAINT 2010	- n/a -	55720.00
TOTAL:					\$55,720.00

PAYMENT INFORMATION					
1	AMOUNT:	55720.00	POSTMARKED:	08/14/2009	
	TYPE:	CHECK	RECEIVED:	08/18/2009	
	CHECK NO:	0000022132			
	NAME:	SILVER BELL MINING LLC 5285 E WILLIAMS CIRCLE STE 2000 TUCSON AZ 85711 US			

REMARKS

This receipt was generated by the automated BLM Collections and Billing System and is a paper representation of a portion of the official electronic record contained therein.

Silver Bell Mining, L.L.C.

SB-10.4
214

August 15, 2008

CERTIFIED MAIL, RETURN RECEIPT REQUESTED

Bureau of Land Management
Arizona State Office
One North Central Avenue, Suite 800
Phoenix, Arizona 85004-4427

Attention: Mining Claims Unit

Re: Silver Bell Mining
Evidence of Payment
Annual Maintenance Fee Fiscal Year 2009

AMC 48521
AMC 63296
AMC 309087
AMC 331534
AMC 333856
AMC 353857
AMC 380242
AMC 382138

Dear Sir:

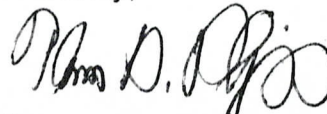
The annual maintenance fee of \$125 for each mining claim and mill site, as required under Public Law 103-6 of August 10, 1993, 107 stat. 312 for fiscal year 2009 was mailed to the State Office of the BLM in the form of a check in the amount of \$49,750 for the 398 claims/sites listed in Exhibit A.

Owner: Silver Bell Mining, L.L.C.
25,000 W. Avra Valley Road
Marana, Arizona 85653

If applicable, please return proof of receipt to the address below:

Silver Bell Mining, L.L.C.
25,000 W. Avra Valley Road
Marana, Arizona 85653

Sincerely,



Thomas H. Phillips
General Manager

PHOENIX, ARIZONA

2008 AUG 20 A 9:03

RECEIVED
BLM AZ STATE OFFICE

Enclosure

RE 9/9/08

EXHIBIT A
 TO AFFIDAVIT OF PERFORMANCE OF LABOR
 FOR YEAR ENDING SEPTEMBER 1, 2009
 BY PAYMENT OF MAINTENANCE FEES

The following contiguous group of unpatented lode mining claims are situated in the Silver Bell Mining District, Pima County, Arizona. The Location Notices of which are of record in the office of the Recorder of Pima County, Arizona, and the Bureau of Land Management serial numbers are filed in Phoenix, Arizona.

RECORDING DATA

<u>Name of Claim</u>	<u>Book or Docket</u>	<u>Page</u>	<u>BLM Serial Number</u> <u>A MC</u>
May #1	355	211	48521
May #2	352	300	48522
May #3	352	301	48523
May #4	352	302	48524
May #5	352	303	48525
May #22	2235	479	48538
May #23	2235	480	48539
May #24	2235	481	48540
May #25	2235	482	48541
May #26	2844	622	48542
May #27	2844	623	48543
May #28	2844	624	48544
May #29	2844	625	48545
May #30	2844	626	48546
May #31	2844	627	48547
May #32	2844	628	48548
May #33	2844	629	48549
May #34	2844	630	48550
May #35	2844	631	48551
May #36	2844	632	48552
May #37	2844	633	48553
May #38	2844	634	48554
May #39	2844	635	48555
May #40	2844	636	48556
May #41	2844	637	48557
May #42	2844	638	48558
May #48	2740	137	48561
May #49	2740	138	48562
May #50	2740	139	48563
May #51	2740	140	48564
May #59	2740	572	
Relocated	2930	638	48565
May #60	5917	798	
Amended	2981	480	48566
May #61	3016	799	48567
May #91	2981	942	48593
May #92	4326	943	48594

PHOENIX, ARIZONA

2008 AUG 20 A 9: 03

RECEIVED
BLM AZ STATE OFFICE

EXHIBIT A
 TO AFFIDAVIT OF PERFORMANCE OF LABOR
 FOR YEAR ENDING SEPTEMBER 1, 2009
 BY PAYMENT OF MAINTENANCE FEES

RECORDING DATA

<u>Name of Claim</u>	<u>Book or Docket</u>	<u>Page</u>	<u>BLM Serial Number</u>
May #93	4326	944	48595
May #94	4326	945	48596
May #95	4326	946	48597
May #96	4326	947	48598
May #97	4326	948	48599
May #98	4326	949	48600
May #99	4326	950	48601
El Tiro 2	1756	176	
El Tiro 2 Amended	9359	964-965	48603
El Tiro 3	1756	177	
El Tiro 3 Amended	9359	966-967	48604
El Tiro 4	1756	178	48605
El Tiro 5	1756	179	48606
El Tiro 6	1756	180	48607
El Tiro 7	1756	181	48608
El Tiro 16	4002	571	
El Tiro 16 Amended	9359	968-969	48616
El Tiro 19	4228	2	48619
El Tiro 20	4228	3	48620
El Tiro 21	4228	4	48621
El Tiro 22	4228	5	48622
El Tiro 23	4228	6	48623
El Tiro 24	4228	7	48624
El Tiro 25	4228	8	48625
El Tiro 26	4228	9	48626
El Tiro 27	4228	10	48627
El Tiro 28	4228	11	48628
El Tiro 29	4228	12	48629
El Tiro 30	4228	13	48630
El Tiro 31	4228	14	48631
El Tiro 32	4228	15	48632
El Tiro 33	4228	16	48633
El Tiro 34	4228	17	48634
El Tiro 35	4228	18	48635
El Tiro 36	4228	19	48636
El Tiro 37	4228	20	48637
El Tiro 38	4228	21	48638
El Tiro 39	4228	22	48639
El Tiro 40	4228	23	48640
El Tiro 41	4228	24	48641
El Tiro 42	4228	25	48642
El Tiro 43	4228	26	
El Tiro 43 Amended	9359	970-971	48643
El Tiro 44	4228	27	
El Tiro 44 Amended	9359	972-973	48644

PHOENIX, ARIZONA

2008 AUG 20 A 9: 03

RECEIVED
BLM AZ STATE OFFICE

EXHIBIT A
 TO AFFIDAVIT OF PERFORMANCE OF LABOR
 FOR YEAR ENDING SEPTEMBER 1, 2009
 BY PAYMENT OF MAINTENANCE FEES

RECORDING DATA

<u>Name of Claim</u>	<u>Book or Docket</u>	<u>Page</u>	<u>BLM Serial Number</u>
El Tiro 47	4228	30	
El Tiro 47 Amended	9359	974-975	48647
Ironwood 5	1461	214	
Amended	1510	516	
Ironwood 5 Amended	9359	976-977	63340
Ironwood 6	1461	215	
Ironwood 6 Amended	9359	978-979	63341
Ironwood 7	1461	216	
Ironwood 7 Amended	9359	980-981	63342
Ironwood 8	1461	217	
Ironwood 8 Amended	9359	982-983	66343
Ironwood 9	1461	218	66344
Ironwood 10	1461	219	66345
Ironwood 11	1461	220	66346
Ironwood 12	1461	221	66347
Ironwood 13	1461	222	66348
Ironwood 14	1461	223	66349
Ironwood 15	1461	224	
Amended	1512	374	63350
Ironwood 16	1461	225	
Amended	1510	519	63351
Ironwood 17	1461	226	63352
Ironwood 18	1461	227	63353
Ironwood 19	1461	228	63354
Ironwood 20	1461	229	63355
Ironwood 21	1461	230	
Amended	1510	520	63356
Ironwood 22	1461	231	63357
Ironwood 23	1461	232	63358
Ironwood 24	1461	233	63359
Ironwood 25	1461	234	63360
Ironwood 26	1461	235	63361
Ironwood 27	1461	236	63362
Ironwood 28	1461	237	63363
Ironwood 29	1461	238	63364
Ironwood 30	1461	239	63365
Ironwood 31	1461	240	63366
Ironwood 32	1461	241	63367
Ironwood 33	1461	242	63368
Ironwood 34	1461	243	63369
Ironwood 35	1461	244	63370
Ironwood 36	1465	263	
Amended	1510	517	63371
Ironwood 37	1465	264	63372
Ironwood 38	1465	265	

PHOENIX, ARIZONA

2009 AUG 20 A 9:03

RECEIVED
BLM AZ STATE OFFICE

EXHIBIT A
 TO AFFIDAVIT OF PERFORMANCE OF LABOR
 FOR YEAR ENDING SEPTEMBER 1, 2009
 BY PAYMENT OF MAINTENANCE FEES

RECORDING DATA

<u>Name of Claim</u>	<u>Book or Docket</u>	<u>Page</u>	<u>BLM Serial Number</u>
Amended	1510	518	63373
Ironwood 39	1465	266	63374
Ironwood 40	1465	267	63375
Ironwood 41	1465	268	63376
Ironwood 42	1465	269	63377
Ironwood 43	1465	270	63378
Ironwood 45	1465	272	63380
Ironwood 46	1465	273	63381
Ironwood 47	1465	274	63382
Ironwood 48	1465	275	63383
Ironwood 49	1465	276	63384
Ironwood 50	1465	277	63385
Ironwood 51	1465	278	63386
Ironwood 52	1465	279	63387
Ironwood 53	1465	280	63388
Ironwood 54	1465	281	63389
Ironwood 55	1465	282	63390
Ironwood 56	1465	283	63391
Ironwood 57	1465	284	63392
Ironwood 58	1465	285	63393
Ironwood 59	1465	286	63394
Ironwood 60	1465	287	63395
Ironwood 61	1465	288	63396
Ironwood 62	1465	289	63397
Ironwood 63	1465	290	63398
BS & K 17	2550	163	
BS & K 17 Amended	9359	984-985	63403
BS & K 19	2550	165	
BS & K 19 Amended	9359	986-987	63405
BS & K 21	2550	167	
BS & K 21 Amended	9359	988-989	63407
BS & K 23	2550	169	
BS & K 23 Amended	9359	990-991	63409
BS & K 27	3656	130	
BS & K 27 Amended	9359	994-995	63414
BS & K 28	3891	497	
BS & K 28 Amended	9359	996-997	63415
BS & K 32	3891	502	63420
BS & K 33	3891	503	63421
BS & K 34	3891	504	63422
BS & K 35	3891	505	63423
BS & K 36	3891	506	63424
BS & K 37	3891	507	63425
BS & K 38	3891	508	63426
BS & K 39	3891	509	63427

PHOENIX, ARIZONA

2009 AUG 20 A 9:03

BLM AZ STATE OFFICE

EXHIBIT A
 TO AFFIDAVIT OF PERFORMANCE OF LABOR
 FOR YEAR ENDING SEPTEMBER 1, 2009
 BY PAYMENT OF MAINTENANCE FEES

RECORDING DATA

<u>Name of Claim</u>	<u>Book or Docket</u>	<u>Page</u>	<u>BLM Serial Number</u>
BS & K 40	3891	510	63428
BS & K 41	3891	511	63429
BS & K 42	3891	512	
BS & K 42 Amended	9359	998-999	63430
BS & K 43	3891	513	
BS & K 43 Amended	9359	1000-1001	63431
BS & K 44	3891	514	
BS & K 44 Amended	9359	1002-1003	63432
BS & K 45	3891	515	
BS & K 45 Amended	9359	1004-1005	63433
BS & K 46	3891	516	
BS & K 46 Amended	9359	1006-1007	63434
Vulcan 39	3909	204	
Vulcan 39 Amended	9359	1008-1009	63461
Vulcan 55	3909	212	
Vulcan 55 Amended	9359	1010-1011	63477
Vulcan 56	3909	213	
Vulcan 56 Amended	9359	1012-1013	63478
Vulcan 57	3909	201	63479
Vulcan 60	3909	200	63480
Jackie 21	8914	1983-1985	309107
Jackie 22	8914	1986-1988	309108
Jackie 23	8914	1989-1991	
Jackie 23 Amended	9359	1014-1015	309109
Jackie 24	8914	1992-1994	
Jackie 24 Amended	9359	1016-1017	309110
Jackie 25	8914	1995-1997	309111
Jackie 26	8914	1998-2000	309112
Jackie 27A			
Relocated	9929	920-923	331534
BS & K 26A			333856
KA 1	11343	1256	353857
KA 2	11343	1258	353858
KA 3	11343	1260	353859
KA 4	11343	1262	353860
KA 5	11343	1264	353861
KA 6	11343	1266	353862
KA 7	11343	1268	353863
KA 8	11343	1270	353864
KA 9	11343	1272	353865
KA 10	11343	1274	353866
KA 11	11343	1276	353867

PHOENIX, ARIZONA

2009 AUG 20 A 9: 02

RECEIVED
BLM AZ STATE OFFICE

EXHIBIT A
 TO AFFIDAVIT OF PERFORMANCE OF LABOR
 FOR YEAR ENDING SEPTEMBER 1, 2009
 BY PAYMENT OF MAINTENANCE FEES

RECORDING DATA

<u>Name of Claim</u>	<u>Book or Docket</u>	<u>Page</u>	<u>BLM Serial Number</u>
KA 12	11343	1278	353868
KA 13	11343	1280	353869
KA 14	11343	1282	353870
KA 15	11343	1284	353871
KA 16	11343	1286	353872
KA 17	11343	1288	353873
KA 18	11343	1290	353874
KA 45	11343	1292	353875
KA 46	11343	1294	353876
KA 47	11343	1296	353877
KA 48	11343	1298	353878
Ka 49	11343	1300	353879
KA 50	11343	1302	353880
KA 51	11343	1304	353881
KA 52	11343	1306	353882
KA 53	11343	1308	353883
KA 54	11343	1310	353884
KA 55	11343	1312	353885
KA 56	11343	1314	353886
KA 57	11343	1316	353887
KA 58	11343	1318	353888
KA 59	11343	1320	353889
KA 60	11343	1322	353890
KA 61	11343	1324	353891
KA 62	11343	1326	353892
KA 81	11343	1328	353893
KA 82	11343	1330	353894
KA 83	11343	1332	353895
KA 84	11343	1334	353896
KA 85	11343	1336	353897
KA 86	11343	1338	353898
KA 87	11343	1340	353899
KA 88	11343	1342	353900
KA 89	11343	1344	353901
KA 90	11343	1346	353902
KA 91	11343	1348	353903
KA 92	11343	1350	353904
KA 93	11343	1352	353905
KA 94	11343	1354	353906
KA 95	11343	1356	353907
KA 96	11343	1358	353908
KA 97	11343	1360	353909
KA 98	11343	1362	353910
KA 147	11343	1364	353911
KA 148	11343	1366	353912
KA 149	11343	1368	353913

PHOENIX, ARIZONA

2008 AUG 20 A 9:02

BLM AZ STATE OFFICE

EXHIBIT A
 TO AFFIDAVIT OF PERFORMANCE OF LABOR
 FOR YEAR ENDING SEPTEMBER 1, 2009
 BY PAYMENT OF MAINTENANCE FEES

RECORDING DATA

<u>Name of Claim</u>	<u>Book or Docket</u>	<u>Page</u>	<u>BLM Serial Number</u>
KA 150	11343	1370	353914
KA 151	11343	1372	353915
KA 152	11343	1374	353916
KA 153	11343	1376	353917
KA 154	11343	1378	353918
KA 155	11343	1380	353919
KA 156	11343	1382	353920
KA 157	11343	1384	353921
KA 158	11343	1386	353922
KA 159	11343	1388	353923
KA 160	11343	1390	353924
KA 161	11343	1392	353925
KA 162	11343	1394	353926
KA 163	11343	1396	353927
KA 164	11343	1398	353928

All claims are located in Sections 36, T11S, R07E; Sections 19, 20, 21, 27, 30, 31 and 34, T11S, R08E; Section 6, T12S, R08E; and Section 7, T12S, R09E, G&SRB&M.

Pogo 1	13029	521	380242
Pogo 2	13029	523	380243
Pogo 3	13029	525	380244
Pogo 4	13029	527	380245
Pogo 5	13029	529	380246
Pogo 6	13029	531	380247
Pogo 7	13029	533	380248
Pogo 8	13029	535	380249
Pogo 9	13068	3207	382138
Pogo 10	13068	3209	382139
Pogo 11	13068	3211	382140
Pogo 12	13068	3213	382141
Pogo 13	13068	3215	382142
Pogo 14	13068	3217	382143
Pogo 15	13068	3219	382144
Pogo 16	13068	3221	382145
Pogo 17	13068	3223	382146
Pogo 18	13068	3225	382147
Pogo 19	13068	3227	382148
Pogo 20	13068	3229	382149
Pogo 21	13068	3231	382150
Pogo 22	13068	3233	382151
Pogo 23	13068	3235	382152
Pogo 24	13068	3237	382153
Pogo 25	13068	3239	382154
Pogo 26	13068	3241	382155

PHOENIX, ARIZONA

2008 AUG 20 A 9: 02

RECEIVED
BLM AZ STATE OFFICE

EXHIBIT A
 TO AFFIDAVIT OF PERFORMANCE OF LABOR
 FOR YEAR ENDING SEPTEMBER 1, 2009
 BY PAYMENT OF MAINTENANCE FEES

RECORDING DATA

<u>Name of Claim</u>	<u>Book or Docket</u>	<u>Page</u>	<u>BLM Serial Number</u>
Pogo 27	13068	3243	382156
Pogo 28	13068	3245	382157
Pogo 29	13068	3247	382158
Pogo 30	13068	3249	382159
Pogo 31	13068	3251	382160
Means 1	13068	3253	382161
Means 2	13068	3255	382162
Means 3	13068	3257	382163
Means 4	13068	3259	382164
Means 5	13068	3261	382165
Means 6	13068	3263	382166
Means 7	13068	3265	382167
Means 8	13068	3267	382168
Means 9	13068	3269	382169
Means 10	13068	3271	382170
Means 11	13068	3273	382171
Means 12	13068	3275	382172
Means 13	13068	3277	382173
Means 14	13068	3279	382174
Means 15	13068	3281	382175
Means 16	13068	3283	382176
Means 17	13068	3285	382177
Means 18	13068	3287	382178
Means 19	13068	3289	382179
Means 20	13068	3291	382180
Means 21	13068	3293	382181
Means 22	13068	3295	382182
Means 23	13068	3297	382183
Means 24	13068	3299	382184
Means 25	13068	3301	382185
Means 26	13068	3303	382186
Means 27	13068	3305	382187
Means 28	13068	3307	382188
Means 29	13068	3309	382189
Means 30	13068	3311	382190
Means 31	13068	3313	382191
Means 32	13068	3315	382192
Means 33	13068	3317	382193
Means 34	13068	3319	382194
Means 35	13068	3321	382195
Means 36	13068	3323	382196
Duncan 1	13068	3325	382197
Duncan 2	13068	3327	382198
Duncan 3	13068	3329	382199
Duncan 4	13068	3331	382200
Duncan 5	13068	3333	382201

PHOENIX, ARIZONA

2008 AUG 20 A 9:01

BLM AZ STATE OFFICE

EXHIBIT A
 TO AFFIDAVIT OF PERFORMANCE OF LABOR
 FOR YEAR ENDING SEPTEMBER 1, 2009
 BY PAYMENT OF MAINTENANCE FEES

RECORDING DATA

<u>Name of Claim</u>	<u>Book or Docket</u>	<u>Page</u>	<u>BLM Serial Number</u>
Duncan 6	13068	3335	382202
Duncan 7	13068	3337	382203
Duncan 8	13068	3339	382204
Duncan 9	13068	3341	382205
Duncan 10	13068	3343	382206
Duncan 11	13068	3345	382207
Duncan 12	13068	3347	382208
Duncan 13	13068	3349	382209
Duncan 14	13068	3351	382210
Duncan 15	13068	3353	382211
Duncan 16	13068	3355	382212
Duncan 17	13068	3357	382213
Duncan 18	13068	3359	382214
Duncan 19	13068	3361	382215
Duncan 20	13068	3363	382216
Duncan 21	13068	3365	382217
Duncan 22	13068	3367	382218
Duncan 23	13068	3369	382219
Duncan 24	13068	3371	382220
Duncan 25	13068	3373	382221
Duncan 26	13068	3375	382222
Duncan 27	13068	3377	382223
Duncan 28	13068	3379	382224
Duncan 29	13068	3381	382225
Duncan 30	13068	3383	382226
Duncan 31	13068	3385	382227
Duncan 32	13068	3387	382228
Duncan 33	13068	3389	382229
Duncan 34	13068	3391	382230
June 1	13068	3493	382231
June 2	13068	3495	382232
June 3	13068	3497	382233
June 4	13068	3499	382234
June 5	13068	3501	382235
June 6	13068	3503	382236
June 7	13068	3505	382237
Thor 1	13068	3421	382238
Thor 2	13068	3423	382239
Thor 3	13068	3425	382240
Thor 4	13068	3427	382241
Thor 5	13068	3429	382242
Thor 6	13068	3431	382243
Thor 7	13068	3433	382244
Thor 8	13068	3435	382245
Thor 9	13068	3437	382246
Thor 10	13068	3439	382247

PHOENIX, ARIZONA

2008 AUG 20 A 9:01

RECEIVED
BLM AZ STATE OFFICE

United States Department of the Interior
Bureau of Land Management
 BUSINESS & SUPPORT SVCS DIV
 ONE N CENTRAL AVE SUITE 800
 PHOENIX, AZ 85004 -4427
 Phone: (602) 417-9200

Receipt

No: 1766709

Transaction #: 1824327	
Date of Transaction: 08/20/2008	
CUSTOMER:	SILVER BELL MINING, LLC 25000 W. AVRA VALLEY ROAD MARANA, AZ 85653

LINE #	QTY	DESCRIPTION	REMARKS	UNIT PRICE	TOTAL
1	1.00	LOCATABLE MINERALS / MINING CLAIMS-NOT NEW-UNADJUD, ONE AUTH NO. ONLY / MINING CLAIM MONEY RECEIVED (455) CASES: AMC48521/\$49750.00	MAINT 2009	- n/a -	49750.00
TOTAL:					\$49,750.00

PAYMENT INFORMATION					
1	AMOUNT:	\$49,750.00	POSTMARKED:	8/14/08 0:00	
	TYPE:	CHECK	RECEIVED:	08/20/2008	
	CHECK NO:	0000019346			
	NAME:	SILVER BELL MINING LLC 1150 NORTH 7TH AVE TUCSON AZ 85705			

REMARKS

This receipt was generated by the automated BLM Collections and Billing System and is a paper representation of a portion of the official electronic record contained therein.

Silver Bell Mining, L.L.C.

Amc 48521
63296
309087
331534
SB-10.4
214

August 15, 2007

Amc 333856
353857
380242
382138

CERTIFIED MAIL, RETURN RECEIPT REQUESTED

Bureau of Land Management
Arizona State Office
One North Central Ave., Suite 800
Phoenix, Arizona 85004-4427

Attention: Mining Claims Unit

Re: Silver Bell Mining
Evidence of Payment
Annual Maintenance Fee Fiscal Year 2008

Dear Sir:

The annual maintenance fee of \$125.00 for each mining claim and mill site, as required under Public Law 103-6 of August 10, 1993, 107 stat. 312 for fiscal year 2008 was mailed to the State Office of the BLM in the form of a check in the amount of \$49,750 for the claims/sites listed in Exhibit A.

Owner: Silver Bell Mining, L.L.C.
25,000 W. Avra Valley Road
Marana, Arizona 85653

If applicable, please return proof of payment receipt to the address below.

Silver Bell Mining, L.L.C.
25,000 W. Avra Valley Road
Marana, Arizona 85653

Sincerely,


Thomas H. Phillips
General Manager

PHOENIX, ARIZONA

2007 AUG 21 A 8:29

Enclosure

RECEIVED
B.L.M. AZ STATE OFFICE

VERIFIED
OCT 16 2007 RB

RE 9/20/07
398/SC

EXHIBIT A
 TO AFFIDAVIT OF PERFORMANCE
 OF LABOR
 FOR YEAR ENDING SEPTEMBER 1, 2008
 BY PAYMENT OF MAINTENANCE FEES

The following contiguous group of unpatented lode mining claims are situated in the Silver Bell Mining District, Pima County, Arizona. The Location Notices of which are of record in the office of the Recorder of Pima County, Arizona, and the Bureau of Land Management serial numbers are filed in Phoenix, Arizona.

<u>NAME OF CLAIM</u>	<u>RECORDING DATA</u>		<u>BLM SERIAL NUMBER</u>
	<u>BOOK or DOCKET</u>	<u>PAGE</u>	
May No. 1	355	211	48521
May No. 2	352	300	48522
May No. 3	352	301	48523
May No. 4	352	302	48524
May No. 5	352	303	48525
May 22	2235	479	48538
May 23	2235	480	48539
May 24	2235	481	48540
May 25	2235	482	48541
May 26	2844	622	48542
May 27	2844	623	48543
May 28	2844	624	48544
May 29	2844	625	48545
May 30	2844	626	48546
May 31	2844	627	48547
May 32	2844	628	48548
May 33	2844	629	48549
May 34	2844	630	48550
May 35	2844	631	48551
May 36	2844	632	48552
May 37	2844	633	48553
May 38	2844	634	48554
May 39	2844	635	48555
May 40	2844	636	48556
May 41	2844	637	48557
May 42	2844	638	48558
May 48	2740	137	48561
May 49	2740	138	48562
May 50	2740	139	48563
May 51	2740	140	48564
May 59	2930	572	-
Relocated	5917	638	48565
May 60	2981	798	-
Amended	3016	480	48566
May 61	2981	799	48567
May 91	4326	942	48593
May 92	4326	943	48594
May 93	4326	944	48595
May 94	4326	945	48596

<u>NAME OF CLAIM</u>	<u>RECORDING DATA</u>		<u>BLM SERIAL NUMBER</u> <u>A MC</u>
	<u>BOOK or DOCKET</u>	<u>PAGE</u>	
El Tiro 47	4228	30	
El Tiro 47 Amended	9359	974-975	48647
Ironwood No. 5	1461	214	-
Amended	1510	516	
Ironwood No. 5 Amended	9359	976-977	63340
Ironwood No. 6	1461	215	
Ironwood No. 6 Amended	9359	978-979	63341
Ironwood No. 7	1461	216	
Ironwood No. 7 Amended	9359	980-981	63342
Ironwood No. 8	1461	217	
Ironwood No. 8 Amended	9359	982-983	66343
Ironwood No. 9	1461	218	63344
Ironwood No. 10	1461	219	63345
Ironwood No. 11	1461	220	63346
Ironwood No. 12	1461	221	63347
Ironwood No. 13	1461	222	63348
Ironwood No. 14	1461	223	63349
Ironwood No. 15	1461	224	-
Amended	1512	374	63350
Ironwood No. 16	1461	225	-
Amended	1510	519	63351
Ironwood No. 17	1461	226	63352
Ironwood No. 18	1461	227	63353
Ironwood No. 19	1461	228	63354
Ironwood No. 20	1461	229	63355
Ironwood No. 21	1461	230	-
Amended	1510	520	63356
Ironwood No. 22	1461	231	63357
Ironwood No. 23	1461	232	63358
Ironwood No. 24	1461	233	63359
Ironwood No. 25	1461	234	63360
Ironwood No. 26	1461	235	63361
Ironwood No. 27	1461	236	63362
Ironwood No. 28	1461	237	63363
Ironwood No. 29	1461	238	63364
Ironwood No. 30	1461	239	63365
Ironwood No. 31	1461	240	63366
Ironwood No. 32	1461	241	63367
Ironwood No. 33	1461	242	63368
Ironwood No. 34	1461	243	63369
Ironwood No. 35	1461	244	63370
Ironwood No. 36	1465	263	-
Amended	1510	517	63371

to 63370

PHOENIX, ARIZONA

2007 AUG 21 8:28

RECEIVED
BLM, AZ STATE OFFICE

NAME OF CLAIM	RECORDING DATA		BLM SERIAL NUMBER
	BOOK or DOCKET	PAGE	
			A MC
B S & K # 32	3891	502	63420
B S & K # 33	3891	503	63421
B S & K # 34	3891	504	63422
B S & K # 35	3891	505	63423
B S & K # 36	3891	506	63424
B S & K # 37	3891	507	63425
B S & K # 38	3891	508	63426
B S & K # 39	3891	509	63427
B S & K # 40	3891	510	63428
B S & K # 41	3891	511	63429
B S & K # 42	3891	512	
B S & K # 42 Amended	9359	998-999	63430
B S & K # 43	3891	513	
B S & K # 43 Amended	9359	1000-1001	63431
B S & K # 44	3891	514	63432
B S & K # 44 Amended	9359	1002-1003	63432
B S & K # 45	3891	515	63433
B S & K # 45 Amended	9359	1004-1005	
B S & K # 46	3891	516	
B S & K # 46 Amended	9359	1006-1007	63434
Vulcan NO. 39	3909	204	
Vulcan NO. 39 Amended	9359	1008-1009	63461
Vulcan NO. 55	3909	212	
Vulcan NO. 55 Amended	9359	1010-1011	63477
Vulcan NO. 56	3909	213	
Vulcan No. 56 Amended	9359	1012-1013	63478
Vulcan NO. 57	3909	201	63479
Vulcan NO. 60	3909	200	63480
Jackie 21	8914	1983-1985	309107
Jackie 22	8914	1986-1988	309108
Jackie 23	8914	1989-1991	
Jackie 23 Amended	9359	1014-1015	309109
Jackie 24	8914	1992-1994	
Jackie 24 Amended	9359	1016-1017	309110
Jackie 25	8914	1995-1997	309111
Jackie 26	8914	1998-2000	309112
Jackie 27A			
Relocated	9929	920-923	331534
B S & K 26A			333856 ✓
KA - 1	11343	1256	353857
KA - 2	11343	1258	353858
KA - 3	11343	1260	353859
KA - 4	11343	1262	353860
KA - 5	11343	1264	353861
KA - 6	11343	1266	353862
KA - 7	11343	1268	353863
KA - 8	11343	1270	353864
KA - 9	11343	1272	353865
KA - 10	11343	1274	353866
KA - 11	11343	1276	353867

RECEIVED
 B.L.M. AZ STATE OFFICE
 2001 AUG 21 A 8:28
 PHOENIX, ARIZONA

353928

<u>NAME OF CLAIM</u>	<u>RECORDING DATA</u>		<u>BLM SERIAL NUMBER</u>
	<u>BOOK or DOCKET</u>	<u>PAGE</u>	
KA - 153	11343	1376	353917
KA - 154	11343	1378	353918
KA - 155	11343	1380	353919
KA - 156	11343	1382	353920
KA - 157	11343	1384	353921
KA - 158	11343	1386	353922
KA - 159	11343	1388	353923
KA - 160	11343	1390	353924
KA - 161	11343	1392	353925
KA - 162	11343	1394	353926
KA - 163	11343	1396	353927
KA - 164	11343	1398	353928

All claims are located in Sections 36, T11S, R07E; Sections 19, 20, 21, 27, 30, 31, and 34, T11S, R08E; Section 6, T12S, R08E; and Section 7, T12S, R09E, G&SRB&M.

PHOENIX, ARIZONA
 2007 AUG 21 A 8:28
 RECEIVED
 B.L.M. AZ STATE OFFICE

12

RECORDING DATA

<u>NAME OF CLAIM</u>	<u>BOOK or DOCKET</u>	<u>PAGE</u>	<u>BLM SERIAL NUMBER</u> <u>A MC</u>
Means 11	13068	3273	382171
Means 12	13068	3275	382172
Means 13	13068	3277	382173
Means 14	13068	3279	382174
Means 15	13068	3281	382175
Means 16	13068	3283	382176
Means 17	13068	3285	382177
Means 18	13068	3287	382178
Means 19	13068	3289	382179
Means 20	13068	3291	382180
Means 21	13068	3293	382181
Means 22	13068	3295	382182
Means 23	13068	3297	382183
Means 24	13068	3299	382184
Means 25	13068	3301	382185
Means 26	13068	3303	382186
Means 27	13068	3305	382187
Means 28	13068	3307	382188
Means 29	13068	3309	382189
Means 30	13068	3311	382190
Means 31	13068	3313	382191
Means 32	13068	3315	382192
Means 33	13068	3317	382193
Means 34	13068	3319	382194
Means 35	13068	3321	382195
Means 36	13068	3323	382196
Duncan 1	13068	3325	382197
Duncan 2	13068	3327	382198
Duncan 3	13068	3329	382199
Duncan 4	13068	3331	382200
Duncan 5	13068	3333	382201
Duncan 6	13068	3335	382202
Duncan 7	13068	3337	382203
Duncan 8	13068	3339	382204
Duncan 9	13068	3341	382205
Duncan 10	13068	3343	382206
Duncan 11	13068	3345	382207
Duncan 12	13068	3347	382208
Duncan 13	13068	3349	382209
Duncan 14	13068	3351	382210
Duncan 15	13068	3353	382211

PHOENIX, ARIZONA

2007 AUG 21 A 8: 28

RECEIVED
B.L.M. AZ STATE OFFICE

41

RECORDING DATA

<u>NAME OF CLAIM</u>	<u>BOOK or DOCKET</u>	<u>PAGE</u>	<u>BLM SERIAL NUMBER</u>
			<u>AMC</u>
Thor 15	13068	3449	382252
Thor 16	13068	3451	382253
Thor 17	13068	3453	382254
Thor 18	13068	3455	382255
Thor 19	13068	3457	382256
Thor 20	13068	3459	382257
Thor 21	13068	3461	382258
Thor 22	13068	3463	382259
Thor 23	13068	3465	382260
Thor 24	13068	3467	382261
Thor 25	13068	3469	382262
Thor 26	13068	3471	382263
Thor 27	13068	3473	382264
Thor 28	13068	3475	382265
Thor 29	13068	3477	382266
Thor 30	13068	3479	382267
Thor 31	13068	3481	382268
Thor 32	13068	3483	382269
Thor 33	13068	3485	382270
Thor 34	13068	3487	382271
Thor 35	13068	3489	382272
Thor 36	13068	3491	382273
Loki 1	13068	3393	382274
Loki 2	13068	3395	382275
Loki 3	13068	3397	382276
Loki 4	13068	3399	382277
Loki 5	13068	3401	382278
Loki 6	13068	3403	382279
Loki 7	13068	3405	382280
Loki 8	13068	3407	382281
Loki 9	13068	3409	382282
Loki 10	13068	3411	382283
Loki 11	13068	3413	382284
Loki 12	13068	3415	382285
Loki 13	13068	3417	382286
Loki 14	13068	3419	382287

RECEIVED
 B.L.M. AZ STATE OFFICE
 2007 AUG 21 A 8:27
 PHOENIX, ARIZONA

All claims are located in Sections 36, T11S, R07E, Sections 19,20,21,27,30,31, and 34, T11S,R08E; Sections 6,9,10,12,13,14, and 15; and Section 7, T12S, R09E, G&SRB&M. 398 claims@ \$125.00 per claim = \$49,750

United States Department of the Interior
 Bureau of Land Management
 BUSINESS & SUPPORT SVCS DIV
 ONE N CENTRAL AVE SUITE 800
 PHOENIX, AZ 85004 -4427
 Phone: (602) 417-9200

Receipt

No:

1549122

Transaction #: 1600570		VERIFIED
Date of Transaction: 08/21/2007		OCT 16 2007 <i>JB</i>
CUSTOMER:	SILVER BELL MINING LLC 1150 N 7TH AVE TUCSON, AZ 85705	

LINE #	QTY	DESCRIPTION	REMARKS	UNIT PRICE	TOTAL
1	1.00	LOCATABLE MINERALS / MINING CLAIMS-NOT NEW-UNADJUD, ONE AUTH NO. ONLY / MINING CLAIM MONEY RECEIVED (455) CASES: AMC48521/\$49750.00	MAINT 2008 (398)	- n/a -	49750.00
TOTAL:					\$49,750.00

PAYMENT INFORMATION					
1	AMOUNT:	\$49,750.00	POSTMARKED:	8/16/07 0:00	
	TYPE:	CHECK	RECEIVED:	08/21/2007	
	CHECK NO:	0000016207			
	NAME:	SILVER BELL MINING LLC 1150 N 7TH AVE TUCSON AZ 85705			

REMARKS

This receipt was generated by the automated BLM Collections and Billing System and is a paper representation of a portion of the official electronic record contained therein.

Message:

398 ROWS RETRIEVED

CBS Export Results Report

Include Resolved Records

Record Status

- Error Records (E/M/I)
- Accepted Records (A/W)
- "On Hold" Records (H)
- All Records (for s/n or receipt nr)
- Exported, No Results From CBS
- New (not yet exported)

Search Criteria Responsible Ar

Enter export Date (mm/dd/yyyy) ALL

User (U,X)

Serial Number match (optional)

Programme

Receipt Nr (optional) 1549122

All (U,P,X)

Export Nr (exclusive)

LR2000 User (defaults to login) ALL

Query

Reset

User

	Resend?	Export Nr	A/D	Serial Nr	Mult	Code	\$ Amount	Remarks	Receipt Nr	LR2000 User	#Msg	R
1	<input type="checkbox"/>	1566054	A	AMC48521		582	125.00	2008	1549122	REBERT	1	<input type="checkbox"/>

Lead #'s

Amc 48521

63296

309087

331534

333856

353857

380242

382138

NOTICE!!

These documents have been scanned!

Do not place un-scanned documents beneath this notice!

Do not remove this notice from this file!

GPO Jacket No. 560-102
Print Order 61540
Rise Business Services, LLC
Job=AZ15 5/28/2019



Box Number= AZ15090



Claim Begin-End: AMC382138-AMC382287

5 Miscellaneous



AZ15090-4

AMC381882-AMC383274

**NO
DOCUMENTS
FOUND**

NO DOCUMENTS FOUND
NO DOCUMENTS FOUND

NOTICE!!

These documents have been scanned!

Do not place un-scanned documents beneath this notice!

Do not remove this notice from this file!

GPO Jacket No. 560-102
Print Order 61540
Rise Business Services, LLC
Job=AZ15 5/28/2019



Box Number= AZ15090



Claim Begin-End: AMC382138-AMC382287

6 Location Notices-Amendments and Supporting Documents



AZ15090-4

AMC381882-AMC383274

MINING CLAIM STATUS REPORT

MTP CHECKED BY _____
GEO CHECKED BY _____

LEAD SERIAL NO. AMC 382138 THROUGH AMC 382287

# <u>150</u> LODE	LOCATION FEE @ \$30 =	\$ <u>4500.00</u>
# _____ PLACER	PROCESSING FEE @ \$15 =	\$ <u>2250.00</u> ✓
# _____ ASSOCIATION PL	MAINTENANCE FEE @ \$125 =	\$ <u>18750.00</u>
# _____ MILL SITE	OVERAGE	\$ _____
# _____ TUNNEL SITE	SHORTAGE	\$ _____
	OTHER FEES	\$ _____
ENOUGH LOCATORS	TOTAL	\$ <u>25500.00</u>
YES [] NO []		

OVER-THE-COUNTER [] MAIL [] TIMELY FILED: YES [] NO []

LEGAL DESCRIPTION: T 12S R 8E SEC 9, 13, 14, 12, 15, 10 4, 5, 8, 11
 T 12S R 9E SEC 18, 7
 T _____ R _____ SEC _____
 T _____ R _____ SEC _____

BLM [] FOREST SERVICE [] _____ SUBJ TO PL 359: YES [] NO []

WILDERNESS AREA: NO [] YES [] _____

SPLIT ESTATE: SX [] PX [] SRHA [] OTHER [] _____ N/A []
PROPER NOTICE FILED IF LOCATED ON SRHA LANDS-YES [] NO [] N/A []

RECONVEYED MINERALS ON BLM LANDS REQUIRE OPENING ORDERS
FROM 1944 TO 1993. OPEN TO ENTRY ON: _____ N/A []

COMMENTS/STATUS: VOID [] PARTIALLY VOID [] PVT MINERALS []
WITHDRAWN LANDS [] OTHER [] _____

LH Dsin question : AMC 382146, AMC 382139, AMC 382141, AMC 382143, AMC 382145
Pogo 1-5 takes no interest - NO mins, also Pogo 22, 24, 26, 30, 31
Means 17, 18, 30, 35 take no interest in Sec. 18 no mins,
Thor 32, 34, 37 take no interest as overlap of pat mining claim
Loki 10, 13, 14 part void or take no interest

(over)

AMC 382138

Claimant acknowledges that portions of the following claim(s) site(s) may be void or voidable. _____

Signature of claimant _____
FINAL ADJUDICATION TS DATE 8/3/2010

LLDs in question:

AMC 382149
AMC 382151
AMC 382153
AMC 382154
AMC 382155
AMC 382158
AMC 382159
AMC 382161
AMC 382163
AMC 382165
AMC 382167
AMC 382169
AMC 382170
AMC 382171
AMC 382173
AMC 382175
AMC 382177
AMC 382178
AMC 382179
AMC 382181
AMC 382183
AMC 382185
AMC 382187
AMC 382188
AMC 382189
AMC 382191
AMC 382193
AMC 382195
AMC 382196
AMC 382197
AMC 382199
AMC 382201
AMC 382203
AMC 382204
AMC 382205
AMC 382206
AMC 382207
AMC 382209

AMC 382211
AMC 382213
AMC 382217 ?
AMC 382219
AMC 382221
AMC 382222
AMC 382223
AMC 382225
AMC 382227
AMC 382229
AMC 382230
AMC 382231
AMC 382233
AMC 382236
AMC 382238
AMC 382240
AMC 382242
AMC 382244
AMC 382246
AMC 382247
AMC 382248
AMC 382250
AMC 382252
AMC 382254
AMC 382255
AMC 382258
AMC 382260
AMC 382262
AMC 382264
AMC 382265
AMC 382266
AMC 382268
AMC 382270
AMC 382272
AMC 382273
AMC 382278
AMC 382281

AMC 382282
AMC 382283
AMC 382286
AMC 382287

MR 385138

NOTICE OF MINING CLAIM

- 1. TYPE OF NOTICE: Location Amendment Relocation
- 2. TYPE OF CLAIM: Placer Lode Millsite Tunnelsite

3. The name and address of the Locator is:

Name: ASARCO, LLC

Address: 25000 W Avra Valley RD.

City/State/Zip: Marana, Arizona, 85653

4. The name of the claim is: Pogo 9

5. The date of the location is: 3/27/07

6. The claim is 1500 feet long and 600 feet wide. The distance from the location monument to the end of the claim is 10 feet in a Northerly direction and 1490 feet in a Southerly direction.

7. The general course of the claim is from the North to the South

8. The location of the claim is in the SW ¼ of Section(s) 9, Township 12 South Range 8 E, Gila & Salt River Meridian, Silverbell mine Mining District, County of Pima, State of Arizona.

9. The type of location monument is A 2"X2"X5' WOOD POST
The types of corner end monuments are 2"X2"X5' WOOD POSTS

10. The location of the claim with reference to a natural object or permanent monument is:
The SOUTHEAST CORNER of the claim is located 5283 feet South and 2035 feet West from the North 1/4 of Section 9, T.12S., R.8 E., G&SRM.


11. 27/07
Agent: Peter Thrift

Darling Environmental & Surveying, Ltd.
1650 N Kolb Road; Suite 136
Tucson, AZ 85715

RECEIVED
B.L.M. AZ STATE OFFICE
2007 MAY -2 AM 54
PHOENIX, ARIZONA

AMC 382138

CLAIM MAP



ARC 382138

• SET 2' X 2' X 5' WOOD POST

PREPARED FOR:

ASARCO & SILVERBELL, LLC

CLAIM MAP FOR POGO CLAIMS
 LOCATED IN SEC. 9, T12S,
 R8E, G&SRM, SILVERBELL
 MINE MINING DISTRICT, PIMA
 COUNTY, ARIZONA

DARLING

ENVIRONMENTAL & SURVEYING, LTD.
 1650 N. KOHL RD. SUITE 136 - TUCSON, AZ 85715
 PH (520)298-2725 - FAX (520)298-2767

Scale: 1" = 1000'

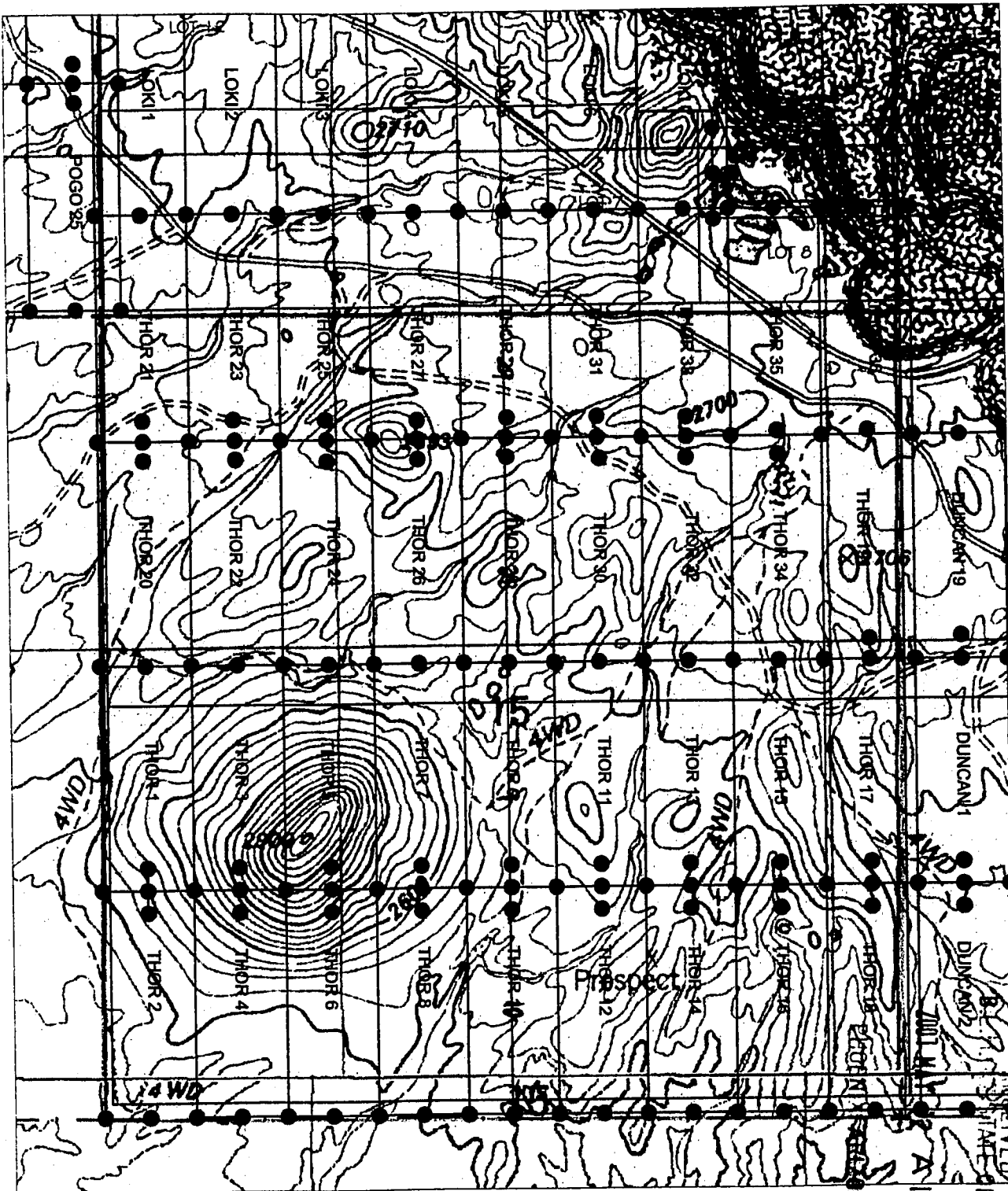
DRAWING No.

SILVERBELL.dwg

REVISION



CLAIM MAP



AMC 382238

○ SET 2" X 2" X 5' WOOD POST

PREPARED FOR:

ASARCO & SILVERBELL, LLC

CLAIM MAP FOR THOR CLAIMS
 LOCATED IN SEC. 15, T12S,
 R8E, G&SRM, SILVERBELL
 MINE MINING DISTRICT, PIMA
 COUNTY, ARIZONA



DARLING
 ENVIRONMENTAL & SURVEYING, LTD.
 1650 N. KOLB RD. SUITE 136 - TUCSON, AZ 85715
 PH (520)298-2725 - FAX (520)298-2767

Scale: 1" = 1000'

DRAWING No.

SILVERBELL.dwg

REVISION



NOTICE OF MINING CLAIM

- 1. TYPE OF NOTICE: Location Amendment Relocation
- 2. TYPE OF CLAIM: Placer Lode Millsite Tunnelsite

3. The name and address of the Locator is:

Name: ASARCO, LLC

Address: 25000 W Avra Valley RD.

City/State/Zip: Marana, Arizona, 85653

4. The name of the claim is: Pogo 10

5. The date of the location is: 3/27/07

6. The claim is 1500 feet long and 600 feet wide. The distance from the location monument to the end of the claim is 10 feet Southerly in a direction and 1490 feet in a Northerly direction.

7. The general course of the claim is from the South to the North

8. The location of the claim is in the SW ¼ of Section(s) 9, Township 12 South Range 8 E, Gila & Salt River Meridian, Silverbell mine Mining District, County of Pima, State of Arizona.

9. The type of location monument is A 2''X2''X5' WOOD POST
The types of corner end monuments are 2''X2''X5' WOOD POSTS

10. The location of the claim with reference to a natural object or permanent monument is:
The SOUTHEAST CORNER of the claim is located 3783 feet South and 2035 feet West from the North 1/4 of Section 9, T.12S., R.8 E., G&SRM.

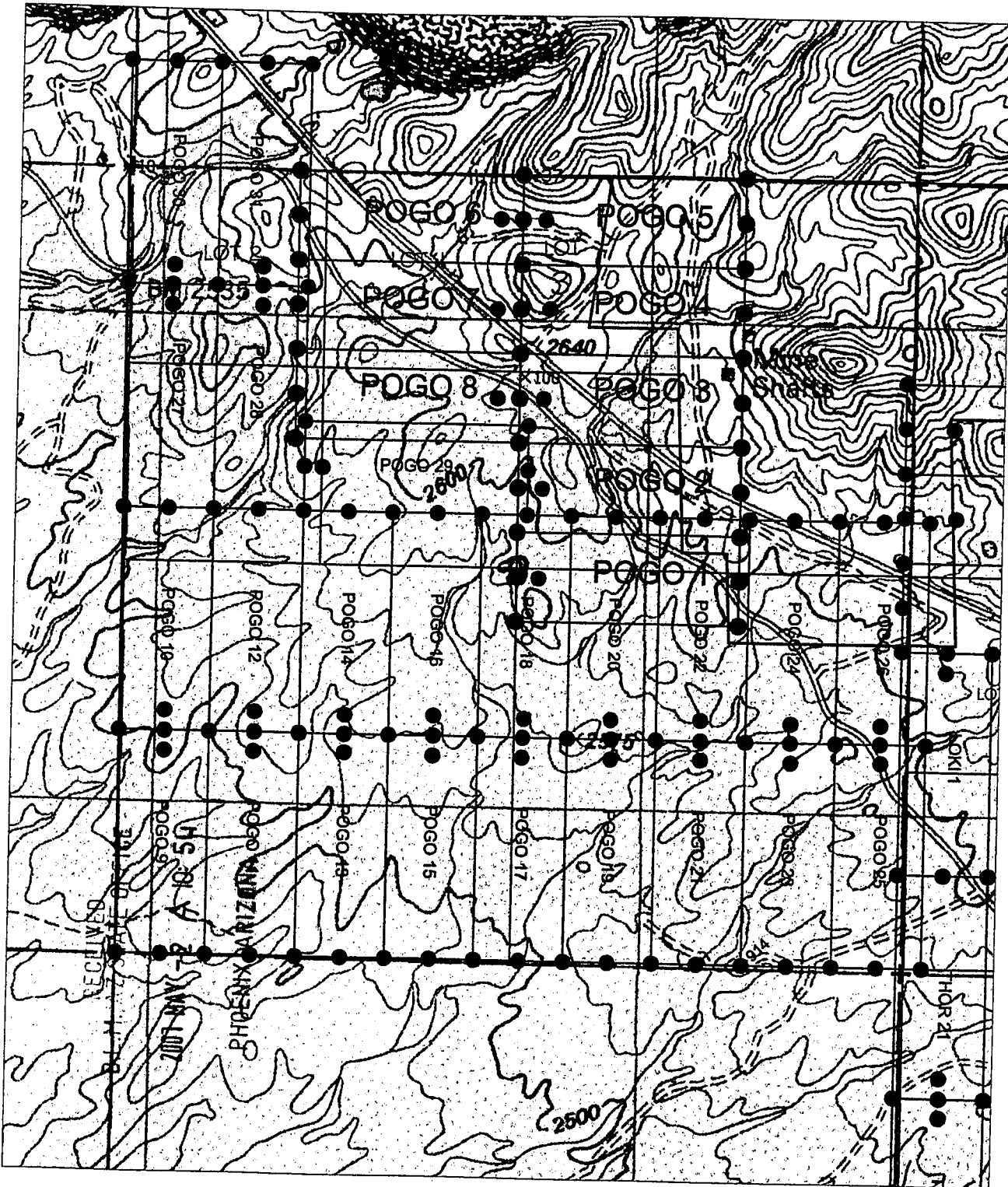
11. Agent: Peter Thrift

Darling Environmental & Surveying, Ltd.
1650 N Kolb Road; Suite 136
Tucson, AZ 85715

RECEIVED
B.L.M. AZ STATE OFFICE
2007 MAY -2 AND 5P
PHOENIX, ARIZONA
3/27/07

AMC 382139

CLAIM MAP



AMC 382139

• SET 2' X 2' X 5' WOOD POST

PREPARED FOR:
ASARCO & SILVERBELL, LLC

CLAIM MAP FOR POGO CLAIMS
LOCATED IN SEC. 9, T12S,
R8E, G&SRM, SILVERBELL
MINE MINING DISTRICT, PIMA
COUNTY, ARIZONA

DARLING

ENVIRONMENTAL & SURVEYING, LTD.
1650 N. KOHL RD. SUITE 136 - TUCSON, AZ 85715
PH (520)298-2725 - FAX (520)298-2767

Scale: 1" = 1000'

DRAWING No.

SILVERBELL.dwg

REVISION



NOTICE OF MINING CLAIM

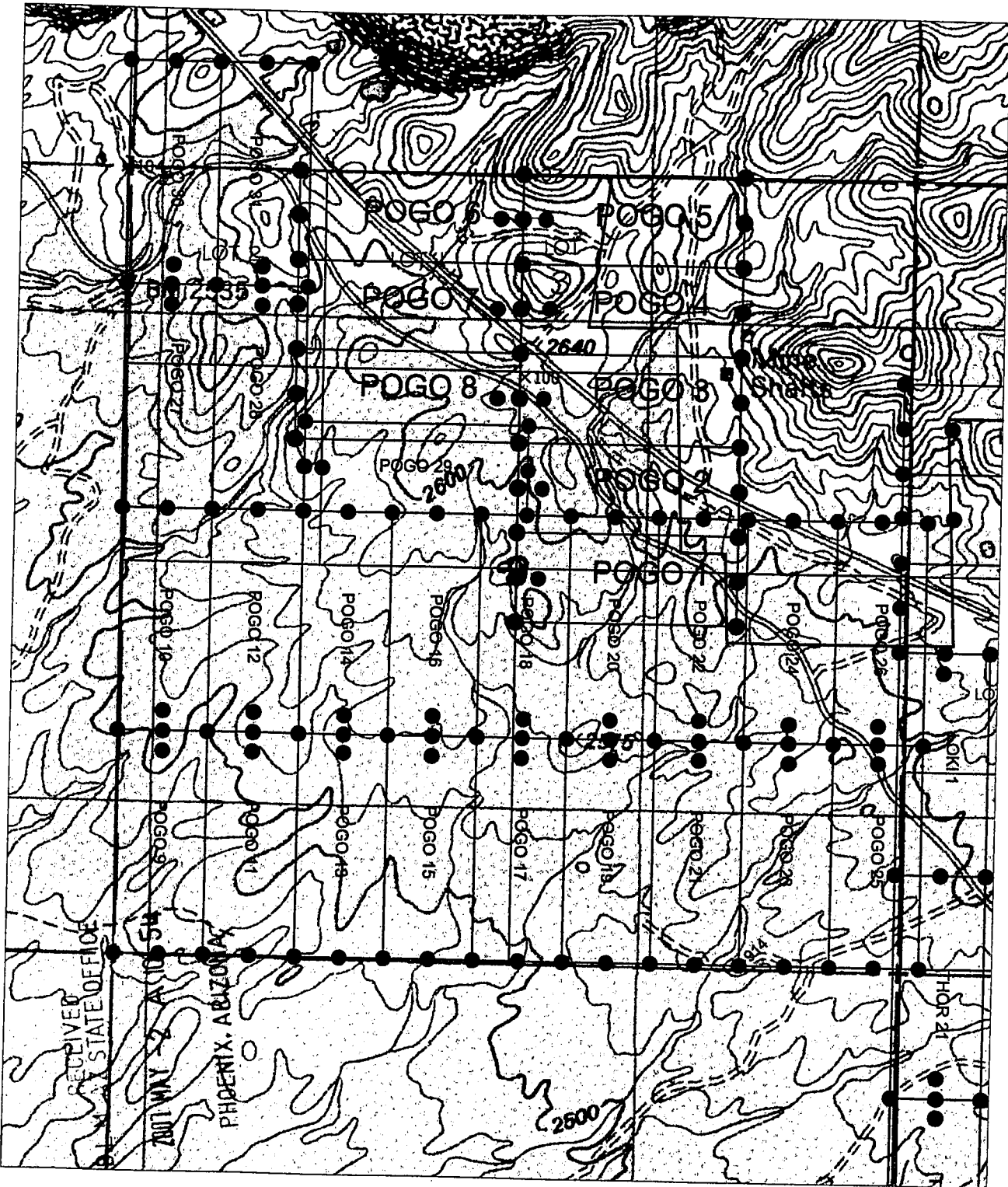
- 1. TYPE OF NOTICE: Location Amendment Relocation
- 2. TYPE OF CLAIM: Placer Lode Millsite Tunnelsite
- 3. The name and address of the Locator is:
Name: ASARCO, LLC
Address: 25000 W Avra Valley RD.
City/State/Zip: Marana, Arizona, 85653
- 4. The name of the claim is: Pogo 11
- 5. The date of the location is: 3/27/07
- 6. The claim is 1500 feet long and 600 feet wide. The distance from the location monument to the end of the claim is 10 feet in a Northerly direction and 1490 feet in a Southerly direction.
- 7. The general course of the claim is from the North to the South
- 8. The location of the claim is in the SW ¼ of Section(s) 9, Township 12 South Range 8 E, Gila & Salt River Meridian, Silverbell mine Mining District, County of Pima, State of Arizona.
- 9. The type of location monument is A 2"X2"X5' WOOD POST
The types of corner end monuments are 2"X2"X5' WOOD POSTS
- 10. The location of the claim with reference to a natural object or permanent monument is:
The SOUTHEAST CORNER of the claim is located 5283 feet South and 1435 feet West from the North 1/4 of Section 9, T.12S., R.8 E., G&SRM.
- 11. Dated: 3/27/07 Agent: Peter Peter Thrift

RECEIVED
B.L.M. AZ STATE OFFICE
2007 MAY -2 A 10: 54
PHOENIX, ARIZONA

Darling Environmental & Surveying, Ltd.
1650 N Kolb Road; Suite 136
Tucson, AZ 85715




AMC 382140

CLAIM MAP



AMC 382140

● SET 2' X 2' X 5' WOOD POST

<p>PREPARED FOR: ASARCO & SILVERBELL, LLC</p>	<p>DARLING ENVIRONMENTAL & SURVEYING, LTD. 1650 N. KOLB RD. SUITE E36 - TUCSON, AZ 85715 PH (520)298-2725 - FAX (520)298-2767</p>				
<p>CLAIM MAP FOR POGO CLAIMS LOCATED IN SEC. 9, T12S, R8E, G&SRM, SILVERBELL MINE MINING DISTRICT, PIMA COUNTY, ARIZONA</p>	<table border="1"> <tr> <td data-bbox="1131 1904 1409 1948"> <p>Scale: 1" = 1000'</p> </td> <td data-bbox="1414 1904 1549 1948"> <p>REVISION</p> </td> </tr> <tr> <td data-bbox="1131 1955 1409 1999"> <p>DRAWING No. SILVERBELL.dwg</p> </td> <td data-bbox="1414 1955 1549 2062">  </td> </tr> </table>	<p>Scale: 1" = 1000'</p>	<p>REVISION</p>	<p>DRAWING No. SILVERBELL.dwg</p>	
<p>Scale: 1" = 1000'</p>	<p>REVISION</p>				
<p>DRAWING No. SILVERBELL.dwg</p>					

NOTICE OF MINING CLAIM

- 1. TYPE OF NOTICE: Location Amendment Relocation
- 2. TYPE OF CLAIM: Placer Lode Millsite Tunnelsite

3. The name and address of the Locator is:

Name: ASARCO, LLC

Address: 25000 W Avra Valley RD.

City/State/Zip: Marana, Arizona, 85653

4. The name of the claim is: Pogo 12

5. The date of the location is: 3/27/07

6. The claim is 1500 feet long and 600 feet wide. The distance from the location monument to the end of the claim is 10 feet Southerly in a direction and 1490 feet in a Northerly direction.

7. The general course of the claim is from the South to the North

8. The location of the claim is in the SW ¼ of Section(s) 9, Township 12 South Range 8 E, Gila & Salt River Meridian, Silverbell mine Mining District, County of Pima, State of Arizona.

9. The type of location monument is A 2"X2"X5' WOOD POST
The types of corner end monuments are 2"X2"X5' WOOD POSTS

10. The location of the claim with reference to a natural object or permanent monument is:
The SOUTHEAST CORNER of the claim is located 3783 feet South and 1435 feet West from the North 1/4 of Section 9, T.12S., R.8 E., G&SRM.

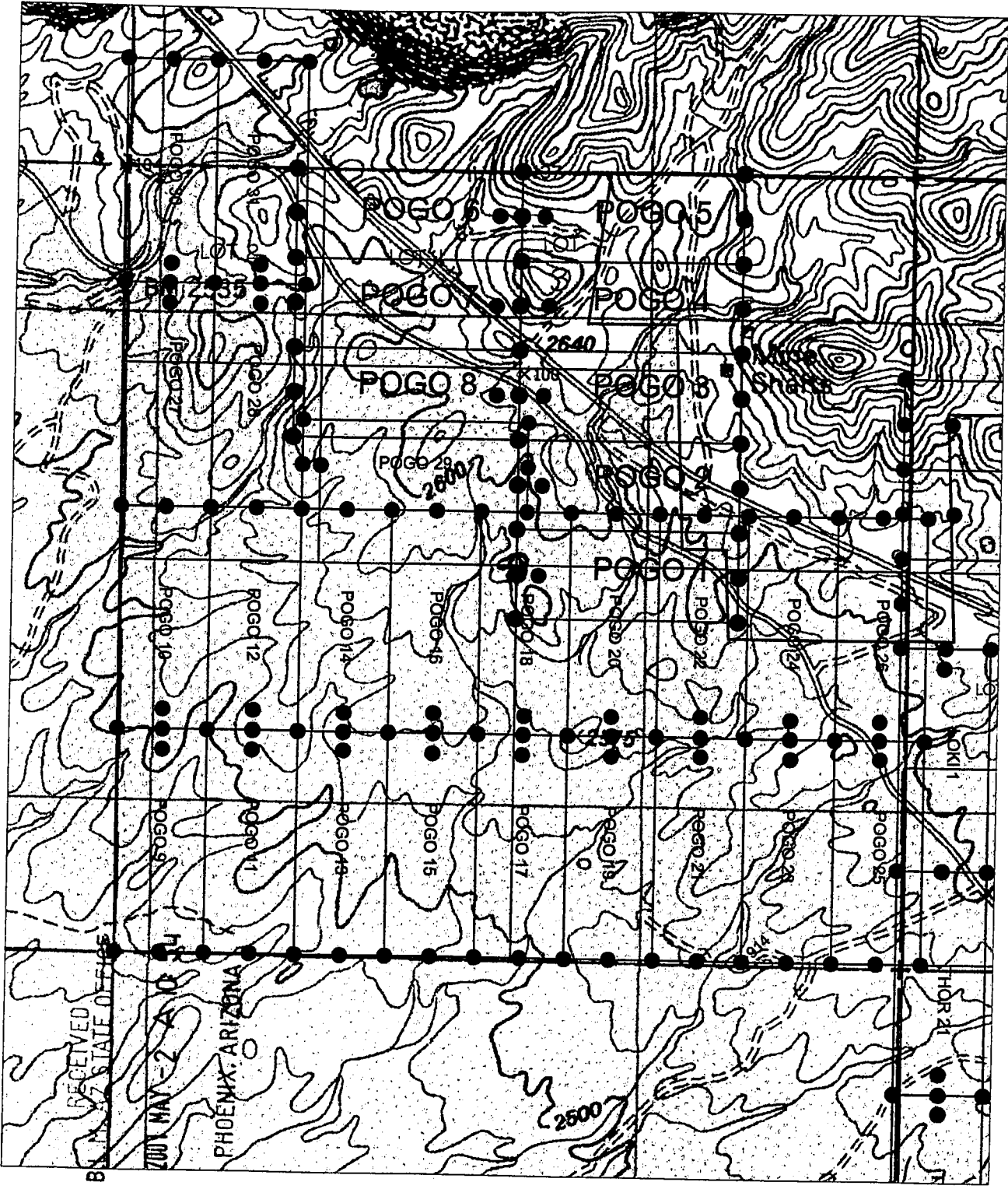
11. Date: 3/27/07 Agent: Peter Thrift

RECEIVED
B.L.M. AZ STATE OFFICE
2007 MAY -2 A 10:54
PHOENIX, ARIZONA

Darling Environmental & Surveying, Ltd.
1650 N Kolb Road; Suite 136
Tucson, AZ 85715

AMC 382141

CLAIM MAP



AMU 382141

• SET 2' X 2' X 5' WOOD POST

PREPARED FOR: ASARCO & SILVERBELL, LLC	DARLING ENVIRONMENTAL & SURVEYING, LTD. <small>1650 N. KOLB RD. SUITE 136 - TUCSON, AZ 85715 PH (520)298-2725 - FAX (520)298-2767</small>
CLAIM MAP FOR POGO CLAIMS LOCATED IN SEC. 9, T12S, R8E, G&SRM, SILVERBELL MINE MINING DISTRICT, PIMA COUNTY, ARIZONA	Scale: 1" = 1000' DRAWING No. SILVERBELL.dwg
	REVISION

NOTICE OF MINING CLAIM

- 1. TYPE OF NOTICE: Location Amendment Relocation
- 2. TYPE OF CLAIM: Placer Lode Millsite Tunnelsite

3. The name and address of the Locator is:

Name: ASARCO, LLC

Address: 25000 W Avra Valley RD.

City/State/Zip: Marana, Arizona, 85653

4. The name of the claim is: Pogo 13

5. The date of the location is: 3/27/07

6. The claim is 1500 feet long and 600 feet wide. The distance from the location monument to the end of the claim is 10 feet in a Northerly direction and 1490 feet in a Southerly direction.

7. The general course of the claim is from the North to the South

8. The location of the claim is in the SW ¼ of Section(s) 9, Township 12 South Range 8 E, Gila & Salt River Meridian, Silverbell mine Mining District, County of Pima, State of Arizona.

9. The type of location monument is A 2''X2''X5' WOOD POST
The types of corner end monuments are 2''X2''X5' WOOD POSTS

10. The location of the claim with reference to a natural object or permanent monument is:
The SOUTHEAST CORNER of the claim is located 5283 feet South and 835 feet West from the North 1/4 of Section 9, T.12S., R.8 E., G&SRM.


11. Dated: 3/27/07 Agent: Peter Thrift Peter Thrift

Darling Environmental & Surveying, Ltd.
1650 N Kolb Road; Suite 136
Tucson, AZ 85715

RECEIVED
B.L.M. AZ STATE OFFICE
2007 MAY -2 A 10: 54
PHOENIX, ARIZONA

AMC 382142

CLAIM MAP



AMC 382142

● SET 2' X 2' X 5' WOOD POST

<p>PREPARED FOR:</p>	<p>DARLING ENVIRONMENTAL & SURVEYING, LTD. 1650 N. KOHL RD. SUITE 136 - TUCSON, AZ 85715 PH (520)298-2725 • FAX (520)298-2767</p>	
<p>ASARCO & SILVERBELL, LLC</p>	<p>Scale: 1" = 1000'</p>	<p>REVISION</p>
<p>CLAIM MAP FOR POGO CLAIMS LOCATED IN SEC. 9, T12S, R8E, G&SRM, SILVERBELL MINE MINING DISTRICT, PIMA COUNTY, ARIZONA</p>	<p>DRAWING No. SILVERBELL.dwg</p>	<p>△</p>

NOTICE OF MINING CLAIM

- 1. TYPE OF NOTICE: Location Amendment Relocation
- 2. TYPE OF CLAIM: Placer Lode Millsite Tunnelsite

3. The name and address of the Locator is:

Name: ASARCO, LLC

Address: 25000 W Avra Valley RD.

City/State/Zip: Marana, Arizona, 85653

4. The name of the claim is: Pogo 14

5. The date of the location is: 3/27/07

6. The claim is 1500 feet long and 600 feet wide. The distance from the location monument to the end of the claim is 10 feet Southerly in a direction and 1490 feet in a Northerly direction.

7. The general course of the claim is from the South to the North

8. The location of the claim is in the SW ¼ of Section(s) 9, Township 12 South Range 8 E, Gila & Salt River Meridian, Silverbell mine Mining District, County of Pima, State of Arizona.

9. The type of location monument is A 2''X2''X5' WOOD POST
The types of corner end monuments are 2''X2''X5' WOOD POSTS

10. The location of the claim with reference to a natural object or permanent monument is:
The SOUTHEAST CORNER of the claim is located 3783 feet South and 835 feet West from the North 1/4 of Section 9, T.12S., R.8 E., G&SRM.

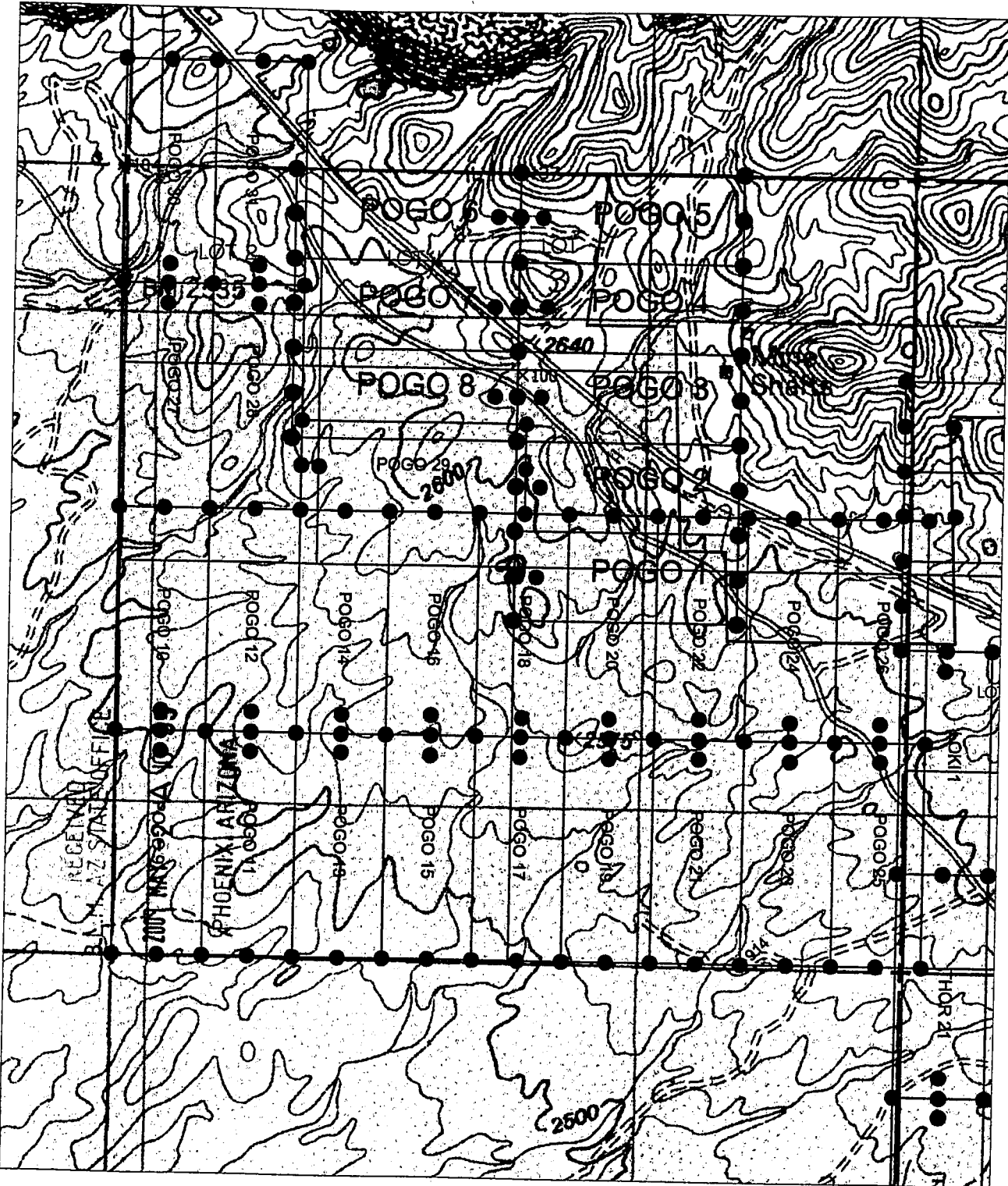
11. Dated: 3/27/07 Agent: Peter Thier Peter Thier

Darling Environmental & Surveying, Ltd.
1650 N Kolb Road; Suite 136
Tucson, AZ 85715

RECEIVED
B.L.M. AZ STATE OFFICE
2007 MAY -2 A 10: 59
PHOENIX, ARIZONA

AMC 382143

CLAIM MAP



AMB 382143

• SET 2' X 2' X 5' WOOD POST

<p>PREPARED FOR: ASARCO & SILVERBELL, LLC</p>	<p>DARLING ENVIRONMENTAL & SURVEYING, LTD. 1650 N. HOLS RD. SUITE E36 - TULSON, AZ 85715 PH (520)298-2725 - FAX (520)298-2767</p>	
<p>CLAIM MAP FOR POGO CLAIMS LOCATED IN SEC. 9, T12S, R8E, G&SRM, SILVERBELL MINE MINING DISTRICT, PIMA COUNTY, ARIZONA</p>	<p>Scale: 1" = 1000'</p>	<p>REVISION</p>
	<p>DRAWING No. SILVERBELL.dwg</p>	

NOTICE OF MINING CLAIM

- 1. TYPE OF NOTICE: Location Amendment Relocation
- 2. TYPE OF CLAIM: Placer Lode Millsite Tunnelsite

3. The name and address of the Locator is:

Name: ASARCO, LLC

Address: 25000 W Avra Valley RD.

City/State/Zip: Marana, Arizona, 85653

4. The name of the claim is: Pogo 15

5. The date of the location is: 3/27/07

6. The claim is 1500 feet long and 600 feet wide. The distance from the location monument to the end of the claim is 10 feet in a Northerly direction and 1490 feet in a Southerly direction.

7. The general course of the claim is from the North to the South

8. The location of the claim is in the SW ¼ of Section(s) 9, Township 12 South Range 8 E, Gila & Salt River Meridian, Silverbell mine Mining District, County of Pima, State of Arizona.

9. The type of location monument is A 2''X2''X5' WOOD POST
The types of corner end monuments are 2''X2''X5' WOOD POSTS

10. The location of the claim with reference to a natural object or permanent monument is:
The SOUTHEAST CORNER of the claim is located 5283 feet South and 235 feet West from the North 1/4 of Section 9, T.12S., R.8 E., G&SRM.

11. Dated: 3/27/07

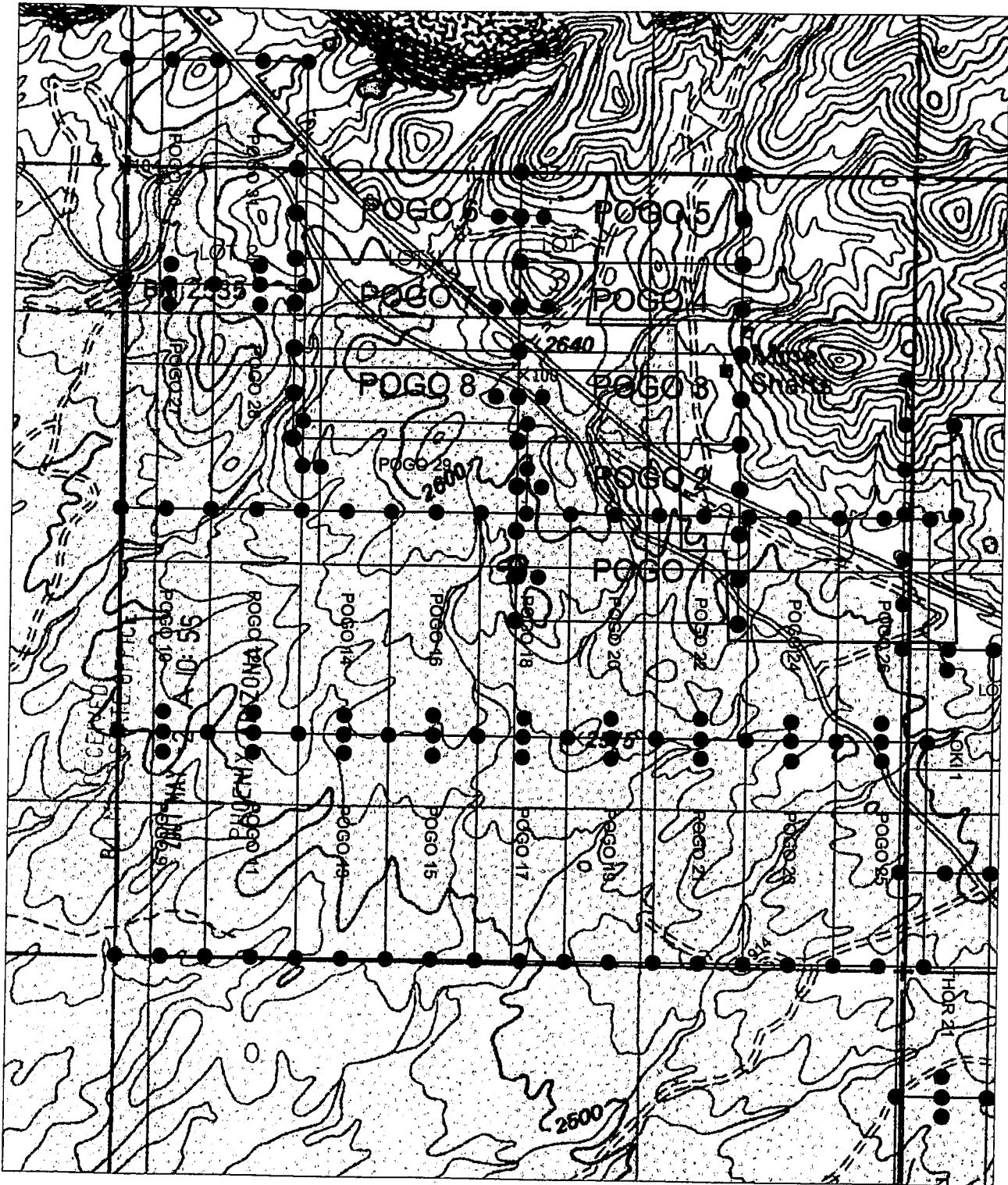
Agent: Peter Thrift

Darling Environmental & Surveying, Ltd.
1650 N Kolb Road; Suite 136
Tucson, AZ 85715

RECEIVED
B.L.M. AZ STATE OFFICE
2007 MAY -2 A 10: 55
PHOENIX, ARIZONA

AMC 382144

CLAIM MAP



AMC 382144

● SET 2' X 2' X 5' WOOD POST

PREPARED FOR:

ASARCO & SILVERBELL, LLC

CLAIM MAP FOR POGO CLAIMS
 LOCATED IN SEC. 9, T12S,
 R8E, G&SRM, SILVERBELL
 MINE MINING DISTRICT, PIMA
 COUNTY, ARIZONA



DARLING
 ENVIRONMENTAL & SURVEYING, LTD.
 1650 N. KOLB RD. SUITE 136 - TUCSON, AZ 85715
 PH (520)298-2725 - FAX (520)298-2767

Scale: 1" = 1000'

DRAWING No.

SILVERBELL.dwg

REVISION



NOTICE OF MINING CLAIM

1. TYPE OF NOTICE: Location Amendment Relocation

2. TYPE OF CLAIM: Placer Lode Millsite Tunnelsite

3. The name and address of the Locator is:

Name: ASARCO, LLC

Address: 25000 W Avra Valley RD.

City/State/Zip: Marana, Arizona, 85653

4. The name of the claim is: Pogo 16.

5. The date of the location is: 3/27/07

6. The claim is 1500 feet long and 600 feet wide. The distance from the location monument to the end of the claim is 10 feet Southerly in a direction and 1490 feet in a Northerly direction.

7. The general course of the claim is from the South to the North

8. The location of the claim is in the SW 1/4 of Section(s) 9, Township 12 South Range 8 E, Gila & Salt River Meridian, Silverbell mine Mining District, County of Pima, State of Arizona.

9. The type of location monument is A 2"X2"X5' WOOD POST
The types of corner end monuments are 2"X2"X5' WOOD POSTS

10. The location of the claim with reference to a natural object or permanent monument is:
The SOUTHEAST CORNER of the claim is located 3783 feet South and 235 feet West from the North 1/4 of Section 9, T.12S., R.8 E., G&SRM.

11. Dated: 3/27/07

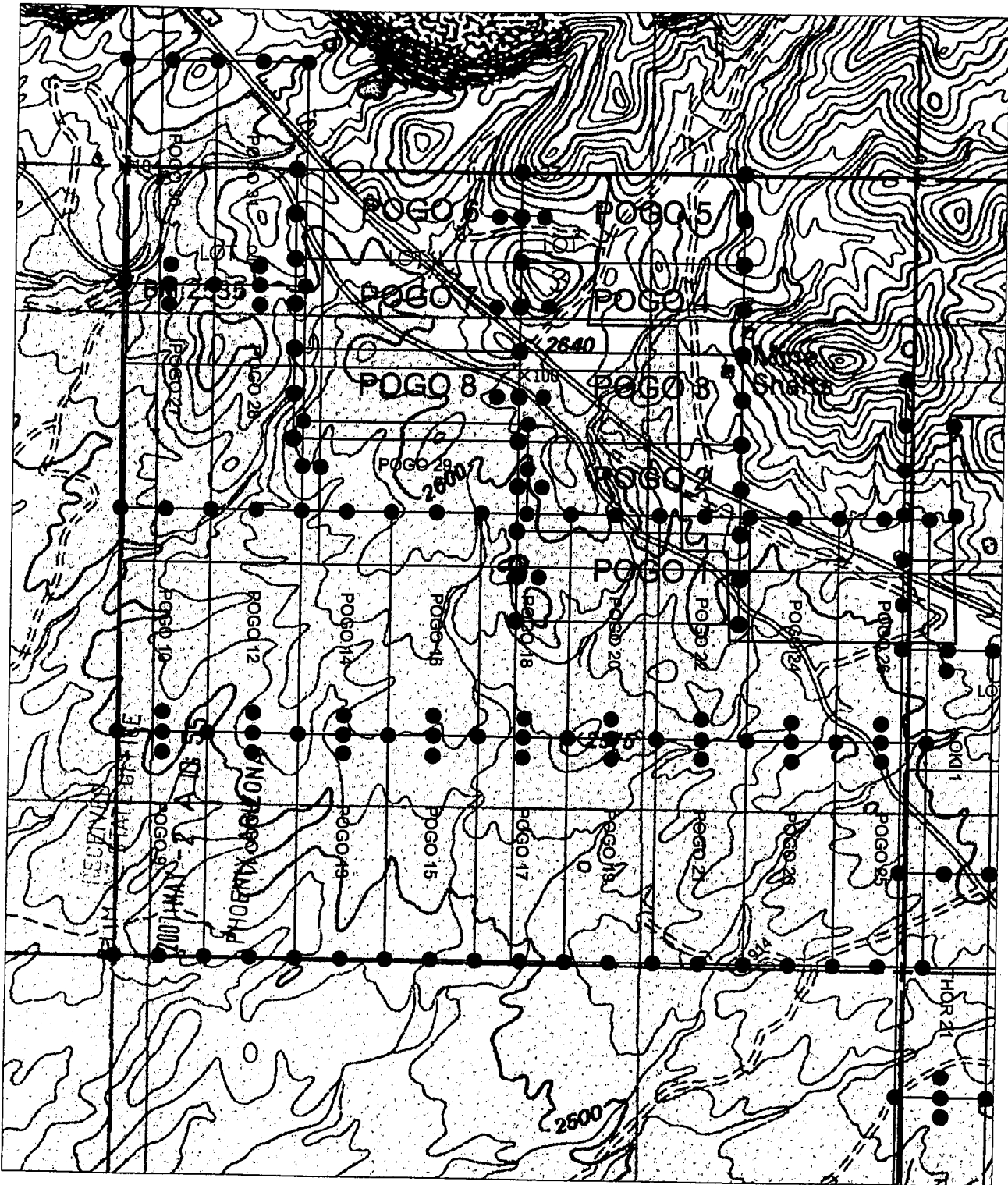
Agent: Peter Thur Peter Thrift

Darling Environmental & Surveying, Ltd.
1650 N Kolb Road; Suite 136
Tucson, AZ 85715

RECEIVED
B.L.M. AZ STATE OFFICE
2007 MAY -2 A 10: 55
PHOENIX, ARIZONA

AMC 382145

CLAIM MAP



AMC 382145

● SET 2' X 2' X 5' WOOD POST

PREPARED FOR:

ASARCO & SILVERBELL, LLC

CLAIM MAP FOR POGO CLAIMS
 LOCATED IN SEC. 9, T12S,
 R8E, G&SRM, SILVERBELL
 MINE MINING DISTRICT, PIMA
 COUNTY, ARIZONA



DARLING
 ENVIRONMENTAL & SURVEYING, LTD.
 1650 N. KOLES RD., SUITE 136 - TUCSON, AZ 85715
 PH (520)298-2725 - FAX (520)298-2767

Scale: 1" = 1000'

DRAWING No.

SILVERBELL.dwg

REVISION



NOTICE OF MINING CLAIM

- 1. TYPE OF NOTICE: Location Amendment Relocation
- 2. TYPE OF CLAIM: Placer Lode Millsite Tunnelsite

3. The name and address of the Locator is:

Name: ASARCO, LLC

Address: 25000 W Avra Valley RD.

City/State/Zip: Marana, Arizona, 85653

4. The name of the claim is: Pogo 17

5. The date of the location is: 3/27/07

6. The claim is 1500 feet long and 600 feet wide. The distance from the location monument to the end of the claim is 10 feet in a Northerly direction and 1490 feet in a Southerly direction.

7. The general course of the claim is from the North to the South

8. The location of the claim is in the SE ¼ of Section(s) 9, Township 12 South Range 8 E, Gila & Salt River Meridian, Silverbell mine Mining District, County of Pima, State of Arizona.

9. The type of location monument is A 2"X2"X5' WOOD POST
The types of corner end monuments are 2"X2"X5' WOOD POSTS

10. The location of the claim with reference to a natural object or permanent monument is:
The SOUTHEAST CORNER of the claim is located 5283 feet South and 365 feet East from the North 1/4 of Section 9, T.12S., R.8 E., G&SRM.

11. Dated: 3/27/07

Agent: Peter Thurn Peter Thurn

Darling Environmental & Surveying, Ltd.
1650 N Kolb Road; Suite 136
Tucson, AZ 85715

RECEIVED
B.L.M. AZ STATE OFFICE
2007 MAY -2 A 10:55
PHOENIX, ARIZONA

AMC 382146

NOTICE OF MINING CLAIM

1. TYPE OF NOTICE: Location Amendment Relocation

2. TYPE OF CLAIM: Placer Lode Millsite Tunnelsite

3. The name and address of the Locator is:

Name: ASARCO, LLC

Address: 25000 W Avra Valley RD.

City/State/Zip: Marana, Arizona, 85653

4. The name of the claim is: Pogo 18

5. The date of the location is: 3/27/07

6. The claim is 1500 feet long and 600 feet wide. The distance from the location monument to the end of the claim is 10 feet Southerly in a direction and 1490 feet in a Northerly direction.

7. The general course of the claim is from the South to the North

8. The location of the claim is in the SE 1/4 of Section(s) 9, Township 12 South Range 8 E, Gila & Salt River Meridian, Silverbell mine Mining District, County of Pima, State of Arizona.

9. The type of location monument is A 2"X2"X5' WOOD POST
The types of corner end monuments are 2"X2"X5' WOOD POSTS

10. The location of the claim with reference to a natural object or permanent monument is:
The SOUTHEAST CORNER of the claim is located 3783 feet South and 365 feet East from the North 1/4 of Section 9, T.12S., R.8 E., G&SRM.

11. Dated: 3/27/07

Agent: Peter Thrift Peter Thrift

Darling Environmental & Surveying, Ltd.


1650 N Kolb Road; Suite 136

Tucson, AZ 85715

RECEIVED
B.L.M. AZ STATE OFFICE
2007 MAY -2 A 10:55
PHOENIX, ARIZONA

AMG 382147

CLAIM MAP



AMC 382147

• SET 2' X 2' X 5' WOOD POST

PREPARED FOR:

ASARCO & SILVERBELL, LLC

CLAIM MAP FOR POGO CLAIMS
 LOCATED IN SEC. 9, T12S,
 R8E, G&SRM, SILVERBELL
 MINE MINING DISTRICT, PIMA
 COUNTY, ARIZONA



ENVIRONMENTAL & SURVEYING, LTD.
 1650 N. KOLB RD. SUITE 126 - TUCSON, AZ 85715
 PH (520)298-2725 - FAX (520)298-2767

Scale: 1" = 1000'

DRAWING No.

SILVERBELL.dwg

REVISION



NOTICE OF MINING CLAIM

- 1. TYPE OF NOTICE: Location Amendment Relocation
- 2. TYPE OF CLAIM: Placer Lode Millsite Tunnelsite

3. The name and address of the Locator is:

Name: ASARCO, LLC

Address: 25000 W Avra Valley RD.

City/State/Zip: Marana, Arizona, 85653

4. The name of the claim is: Pogo 19

5. The date of the location is: 3/27/07

6. The claim is 1500 feet long and 600 feet wide. The distance from the location monument to the end of the claim is 10 feet in a Northerly direction and 1490 feet in a Southerly direction.

7. The general course of the claim is from the North to the South

8. The location of the claim is in the SE ¼ of Section(s) 9, Township 12 South Range 8 E, Gila & Salt River Meridian, Silverbell mine Mining District, County of Pima, State of Arizona.

9. The type of location monument is A 2"X2"X5' WOOD POST
The types of corner end monuments are 2"X2"X5' WOOD POSTS

10. The location of the claim with reference to a natural object or permanent monument is:
The SOUTHEAST CORNER of the claim is located 5283 feet South and 965 feet East from the North 1/4 of Section 9, T.12S., R.8 E., G&SRM.

11. Dated: 3/27/07

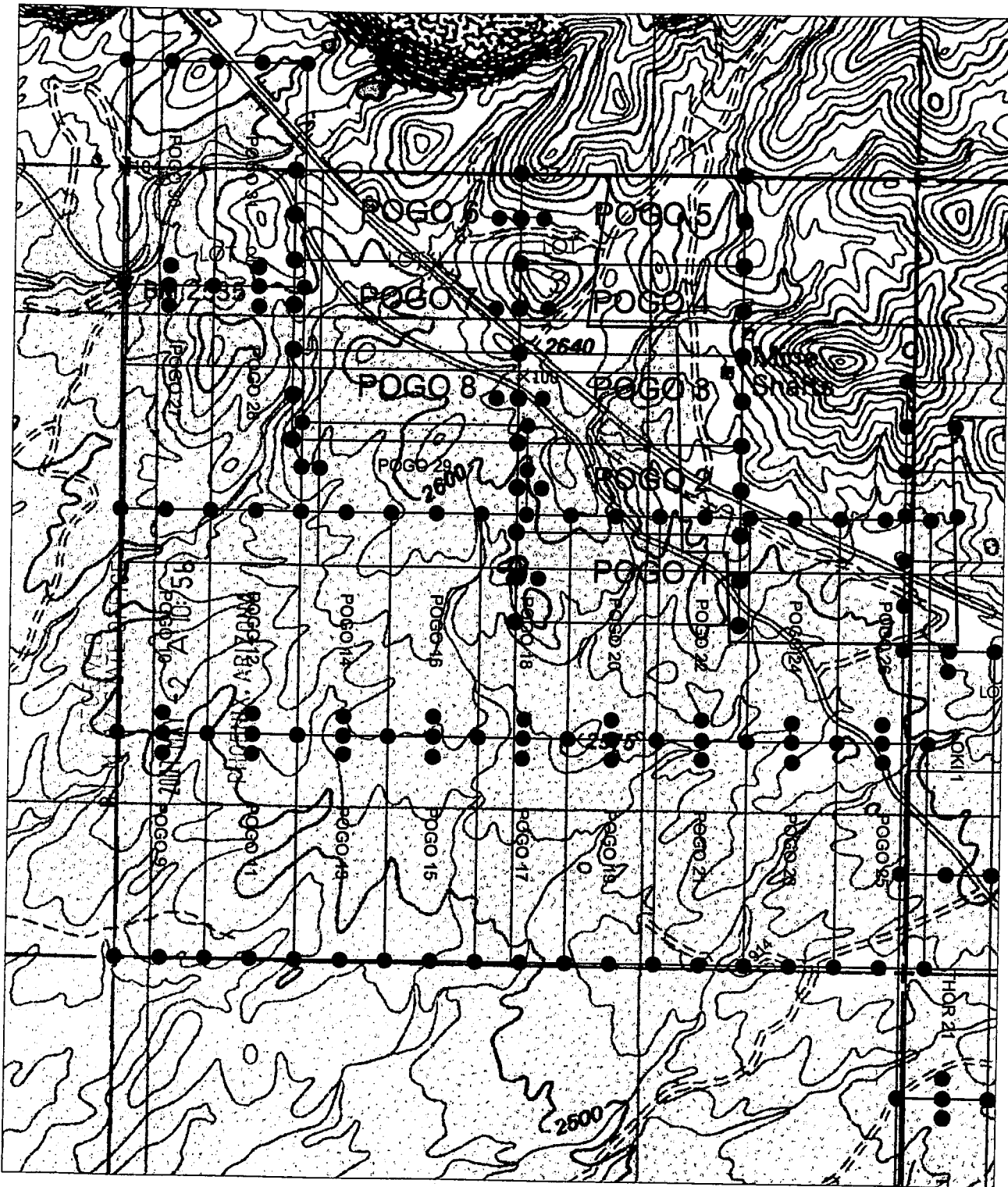
Agent: Peter Thrift Peter Thrift

Darling Environmental & Surveying, Ltd.
1650 N Kolb Road; Suite 136
Tucson, AZ 85715

RECEIVED
B.L.M. AZ STATE OFFICE
2007 MAY -2 A 10:55
PHOENIX, ARIZONA

AMC 382148

CLAIM MAP



AMP 302148

● SET 2" X 2" X 5' WOOD POST

PREPARED FOR:

ASARCO & SILVERBELL, LLC

CLAIM MAP FOR POGO CLAIMS
 LOCATED IN SEC. 9, T12S,
 R8E, G&SRM, SILVERBELL
 MINE MINING DISTRICT, PIMA
 COUNTY, ARIZONA

DARLING

ENVIRONMENTAL & SURVEYING, LTD.
 1650 N. KOLB RD. SUITE 136 - TUCSON, AZ 85715
 PH (520)298-2725 • FAX (520)298-2767

Scale: 1" = 1000'

DRAWING No.

SILVERBELL.dwg

REVISION



NOTICE OF MINING CLAIM

- 1. TYPE OF NOTICE: Location Amendment Relocation
- 2. TYPE OF CLAIM: Placer Lode Millsite Tunnelsite

3. The name and address of the Locator is:

Name: ASARCO, LLC

Address: 25000 W Avra Valley RD.

City/State/Zip: Marana, Arizona, 85653

4. The name of the claim is: Pogo 20

5. The date of the location is: 3/27/07

6. The claim is 1500 feet long and 600 feet wide. The distance from the location monument to the end of the claim is 10 feet Southerly in a direction and 1490 feet in a Northerly direction.

7. The general course of the claim is from the South to the North

8. The location of the claim is in the SE ¼ of Section(s) 9, Township 12 South Range 8 E, Gila & Salt River Meridian, Silverbell mine Mining District, County of Pima, State of Arizona.

9. The type of location monument is A 2''X2''X5' WOOD POST
The types of corner end monuments are 2''X2''X5' WOOD POSTS

10. The location of the claim with reference to a natural object or permanent monument is:
The SOUTHEAST CORNER of the claim is located 3783 feet South and 965 feet East from the North 1/4 of Section 9, T.12S., R.8 E., G&SRM.

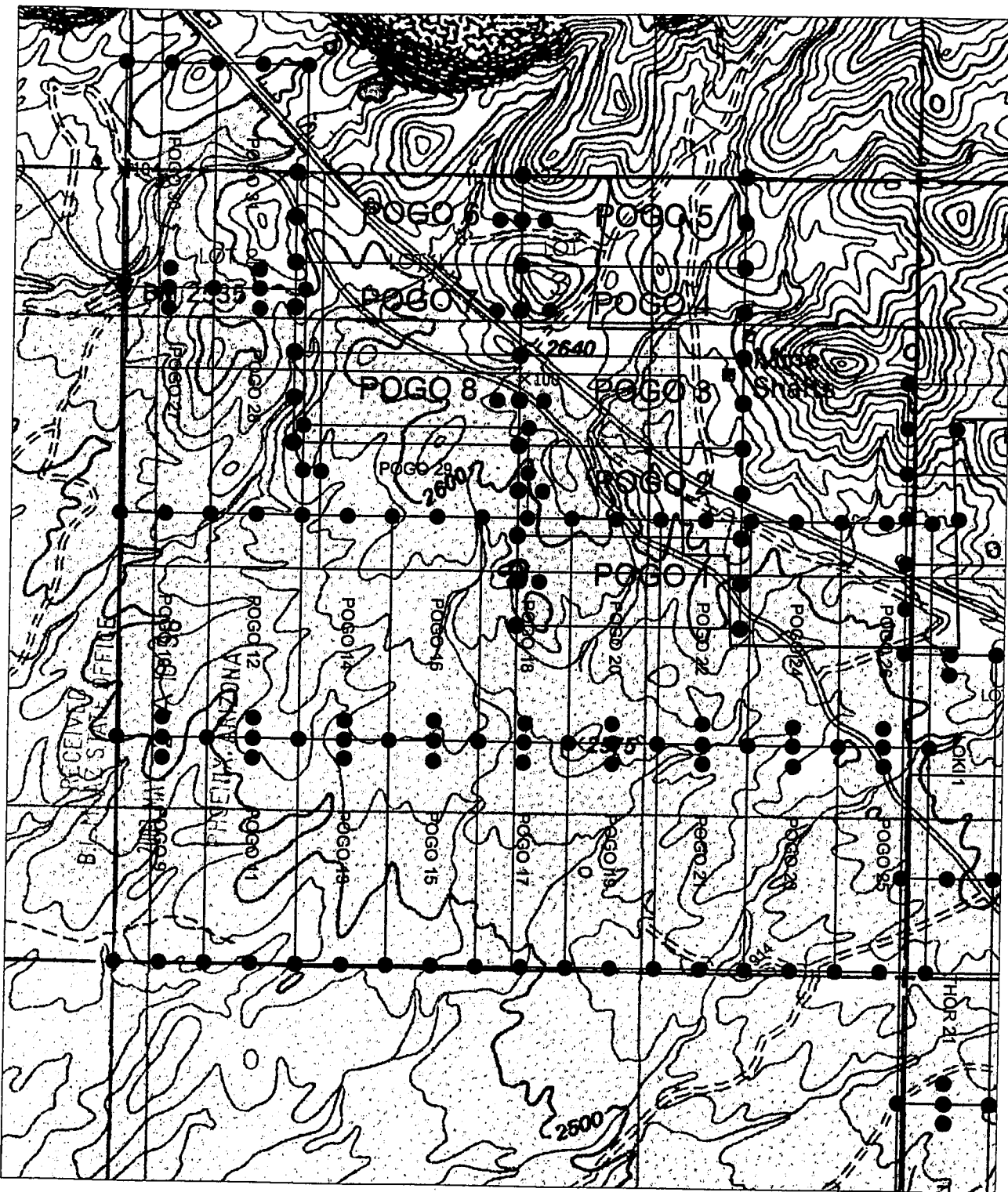
11. Dated: 3/27/07 Agent: Peter Thrift, Peter Thrift

Darling Environmental & Surveying, Ltd.
1650 N Kolb Road; Suite 136
Tucson, AZ 85715

RECEIVED
B.L.M. AZ STATE OFFICE
2007 MAY -2 A 10: 5b
PHOENIX, ARIZONA

AMC 382149

CLAIM MAP



AHC 382149

● SET 2' X 2' X 5' WOOD POST

PREPARED FOR:

ASARCO & SILVERBELL, LLC

CLAIM MAP FOR POGO CLAIMS
LOCATED IN SEC. 9, T12S,
R8E, G&SRM, SILVERBELL
MINE MINING DISTRICT, PIMA
COUNTY, ARIZONA



DARLING

ENVIRONMENTAL & SURVEYING, LTD.
1650 N. KOHL RD. SUITE 136 - TUCSON, AZ 85715
PH (520)298-2725 - FAX (520)298-2767

Scale: 1" = 1000'

DRAWING No.

SILVERBELL.dwg

REVISION



NOTICE OF MINING CLAIM

- 1. TYPE OF NOTICE: Location Amendment Relocation
- 2. TYPE OF CLAIM: Placer Lode Millsite Tunnelsite

3. The name and address of the Locator is:

Name: ASARCO, LLC

Address: 25000 W Avra Valley RD.

City/State/Zip: Marana, Arizona, 85653

4. The name of the claim is: Pogo 21

5. The date of the location is: 3/27/07

6. The claim is 1500 feet long and 600 feet wide. The distance from the location monument to the end of the claim is 10 feet in a Northerly direction and 1490 feet in a Southerly direction.

7. The general course of the claim is from the North to the South

8. The location of the claim is in the SE ¼ of Section(s) 9, Township 12 South Range 8 E, Gila & Salt River Meridian, Silverbell mine Mining District, County of Pima, State of Arizona.

9. The type of location monument is A 2"X2"X5' WOOD POST
The types of corner end monuments are 2"X2"X5' WOOD POSTS

10. The location of the claim with reference to a natural object or permanent monument is:
The SOUTHEAST CORNER of the claim is located 5283 feet South and 1565 feet East from the North 1/4 of Section 9, T.12S., R.8 E., G&SRM.

11. Dated: 3/27/07

Agent: Peter Thrift, Peter Thrift

Darling Environmental & Surveying, Ltd.

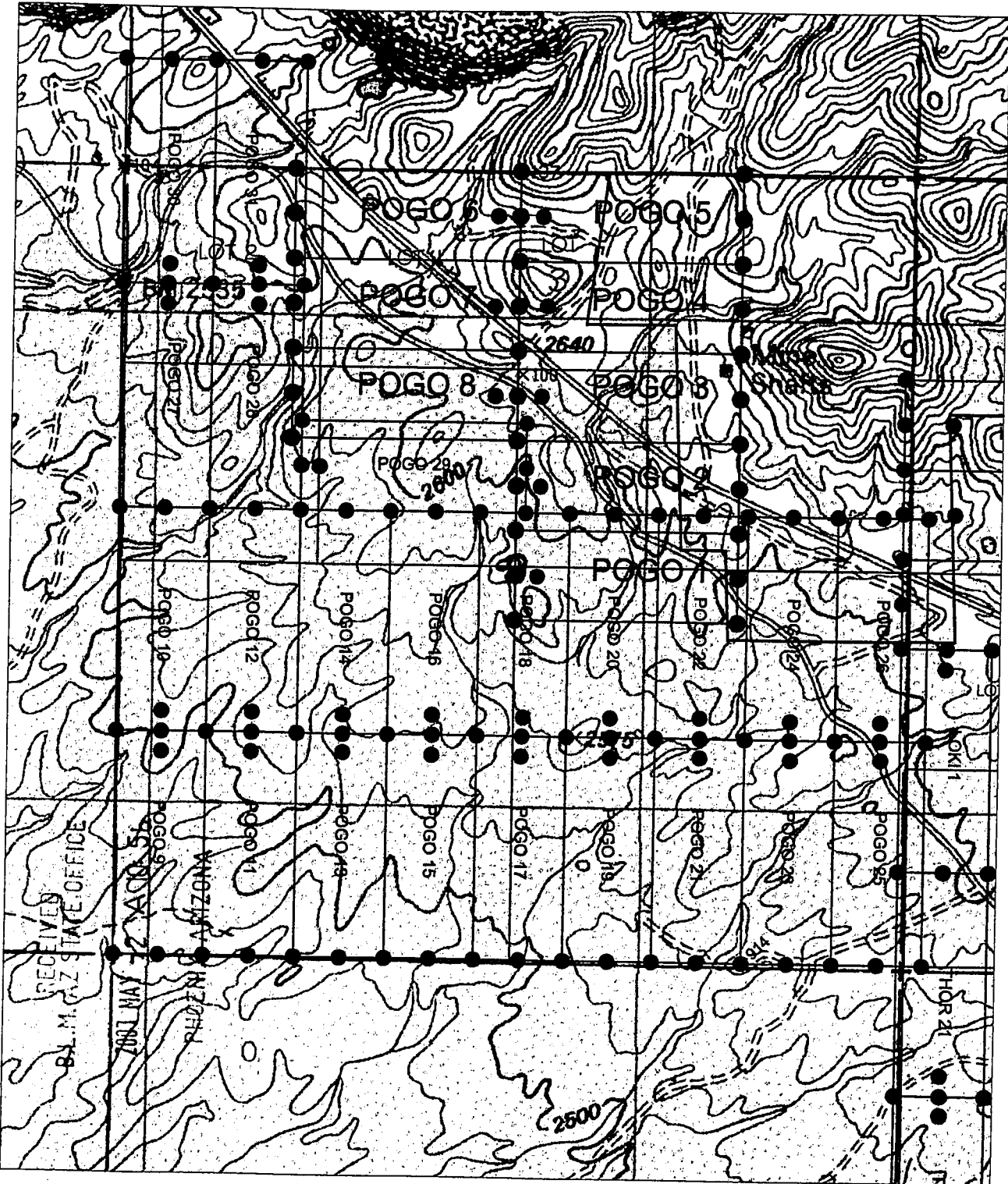
1650 N Kolb Road; Suite 136

Tucson, AZ 85715

RECEIVED
B.L.M. AZ STATE OFFICE
2007 MAY -2 A 10: 5b
PHOENIX, ARIZONA



AMC 382150

CLAIM MAP



AND 382150

● SET 2' X 2' X 5' WOOD POST

PREPARED FOR: ASARCO & SILVERBELL, LLC	 DARLING ENVIRONMENTAL & SURVEYING, LTD. 1650 N. KOLB RD. SUITE 136 - TUCSON, AZ 85715 PH (520)298-2725 - FAX (520)298-2767
CLAIM MAP FOR POGO CLAIMS LOCATED IN SEC. 9, T12S, R8E, G&SRM, SILVERBELL MINE MINING DISTRICT, PIMA COUNTY, ARIZONA	
Scale: 1" = 1000'	REVISION
DRAWING No. SILVERBELL.dwg	

NOTICE OF MINING CLAIM

- 1. TYPE OF NOTICE: Location Amendment Relocation
- 2. TYPE OF CLAIM: Placer Lode Millsite Tunnelsite

3. The name and address of the Locator is:

Name: ASARCO, LLC

Address: 25000 W Avra Valley RD.

City/State/Zip: Marana, Arizona, 85653

4. The name of the claim is: Pogo 22

5. The date of the location is: 3/27/07

6. The claim is 1500 feet long and 600 feet wide. The distance from the location monument to the end of the claim is 10 feet Southerly in a direction and 1490 feet in a Northerly direction.

7. The general course of the claim is from the South to the North

8. The location of the claim is in the SE 1/4 of Section(s) 9, Township 12 South Range 8 E, Gila & Salt River Meridian, Silverbell mine Mining District, County of Pima, State of Arizona.

9. The type of location monument is A 2''X2''X5' WOOD POST
The types of corner end monuments are 2''X2''X5' WOOD POSTS

10. The location of the claim with reference to a natural object or permanent monument is:
The SOUTHEAST CORNER of the claim is located 3783 feet South and 1565 feet East from the North 1/4 of Section 9, T.12S., R.8 E., G&SRM.

11. Dated: 3/27/07


Agent: Peter Thier Peter Thier

Darling Environmental & Surveying, Ltd.
1650 N Kolb Road; Suite 136
Tucson, AZ 85715

RECEIVED
B.L.M. AZ STATE OFFICE
2007 MAY -2 A 10: 5b
PHOENIX, ARIZONA

AMC 382151

CLAIM MAP



AHC 382151

• SET 2' X 2' X 5' WOOD POST

PREPARED FOR:

ASARCO & SILVERBELL, LLC

CLAIM MAP FOR POGO CLAIMS
 LOCATED IN SEC. 9, T12S,
 R8E, G&SRM, SILVERBELL
 MINE MINING DISTRICT, PIMA
 COUNTY, ARIZONA



DARLING
 ENVIRONMENTAL & SURVEYING, LTD.
 1650 N. NOBLE RD. SUITE 136 - TUCSON, AZ 85715
 PH (520)298-2725 • FAX (520)298-2767

Scale: 1" = 1000'

DRAWING No.

SILVERBELL.dwg

REVISION



NOTICE OF MINING CLAIM

- 1. TYPE OF NOTICE: Location Amendment Relocation
- 2. TYPE OF CLAIM: Placer Lode Millsite Tunnelsite
- 3. The name and address of the Locator is:
 Name: ASARCO, LLC
 Address: 25000 W Avra Valley RD.
 City/State/Zip: Marana, Arizona, 85653
- 4. The name of the claim is: Pogo 23
- 5. The date of the location is: 3/27/07
- 6. The claim is 1500 feet long and 600 feet wide. The distance from the location monument to the end of the claim is 10 feet in a Northerly direction and 1490 feet in a Southerly direction.
- 7. The general course of the claim is from the North to the South
- 8. The location of the claim is in the SE 1/4 of Section(s) 9, Township 12 South Range 8 E, Gila & Salt River Meridian, Silverbell mine Mining District, County of Pima, State of Arizona.
- 9. The type of location monument is A 2''X2''X5' WOOD POST
 The types of corner end monuments are 2''X2''X5' WOOD POSTS
- 10. The location of the claim with reference to a natural object or permanent monument is:
The SOUTHEAST CORNER of the claim is located 5283 feet South and 2165 feet East from the North 1/4 of Section 9, T.12S., R.8 E., G&SRM.
- 11. Dated: 3/27/07 Agent: Peter Thrift Peter Thrift


RECEIVED
 B.L.M. AZ STATE OFFICE
 2007 MAY -2 A 10: 56
 PHOENIX, ARIZONA

Darling Environmental & Surveying, Ltd.
 1650 N Kolb Road; Suite 136
 Tucson, AZ 85715

AMC 382152

CLAIM MAP



AMU 382152



RECEIVED
PIMA COUNTY STATE OFFICE



● SET 2' X 2' X 5' WOOD POST

PREPARED FOR: ASARCO & SILVERBELL, LLC	 DARLING ENVIRONMENTAL & SURVEYING, LTD. 1650 N. KOLB RD. SUITE 136 - TUCSON, AZ 85715 PH (520)298-2725 - FAX (520)298-2767
CLAIM MAP FOR POGO CLAIMS LOCATED IN SEC. 9, T12S, R8E, G&SRM, SILVERBELL MINE MINING DISTRICT, PIMA COUNTY, ARIZONA	
Scale: 1" = 1000'	REVISION
DRAWING No. SILVERBELL.dwg	

NOTICE OF MINING CLAIM


- 1. TYPE OF NOTICE: Location Amendment Relocation
- 2. TYPE OF CLAIM: Placer Lode Millsite Tunnelsite
- 3. The name and address of the Locator is:
 Name: ASARCO, LLC
 Address: 25000 W Avra Valley RD.
 City/State/Zip: Marana, Arizona, 85653
- 4. The name of the claim is: Pogo 24
- 5. The date of the location is: 3/27/07
- 6. The claim is 1500 feet long and 600 feet wide. The distance from the location monument to the end of the claim is 10 feet Southerly in a direction and 1490 feet in a Northerly direction.
- 7. The general course of the claim is from the South to the North
- 8. The location of the claim is in the SE ¼ of Section(s) 9, Township 12 South Range 8 E, Gila & Salt River Meridian, Silverbell mine Mining District, County of Pima, State of Arizona.
- 9. The type of location monument is A 2"X2"X5' WOOD POST
 The types of corner end monuments are 2"X2"X5' WOOD POSTS
- 10. The location of the claim with reference to a natural object or permanent monument is:
The SOUTHEAST CORNER of the claim is located 3783 feet South and 2165 feet East from the North 1/4 of Section 9, T.12S., R.8 E., G&SRM.
- 11. Dated: 3/27/07 Agent: Peter Thrift Peter Thrift

RECEIVED
 B.L.M. AZ STATE OFFICE
 2007 MAY -2 A 10: 56
 PHOENIX, ARIZONA

Darling Environmental & Surveying, Ltd.
 1650 N Kolb Road; Suite 136
 Tucson, AZ 85715

AMC 382153

CLAIM MAP



AME 382153

● SET 2' X 2' X 5' WOOD POST

<p>PREPARED FOR: ASARCO & SILVERBELL, LLC</p>	<p>DARLING ENVIRONMENTAL & SURVEYING, LTD. 1650 N. KOLB RD. SUITE 136 - TUCSON, AZ 85715 PH (520)298-2725 - FAX (520)298-2767</p>
<p>CLAIM MAP FOR POGO CLAIMS LOCATED IN SEC. 9, T12S, R8E, G&SRM, SILVERBELL MINE MINING DISTRICT, PIMA COUNTY, ARIZONA</p>	<p>Scale: 1" = 1000'</p> <p>DRAWING No. SILVERBELL.dwg</p> <p>REVISION △</p>

RECEIVED
AZ STATE OFFICE
MAY 22 10 49 AM '07
PHOENIX, ARIZONA

NOTICE OF MINING CLAIM

- 1. TYPE OF NOTICE: Location Amendment Relocation
- 2. TYPE OF CLAIM: Placer Lode Millsite Tunnelsite

3. The name and address of the Locator is:

Name: ASARCO, LLC

Address: 25000 W Avra Valley RD.

City/State/Zip: Marana, Arizona, 85653

4. The name of the claim is: Pogo 25

5. The date of the location is: 3/27/07

6. The claim is 1500 feet long and 600 feet wide. The distance from the location monument to the end of the claim is 10 feet in a Northerly direction and 1490 feet in a Southerly direction.

7. The general course of the claim is from the North to the South

8. The location of the claim is in the SE ¼ of Section(s) 9, Township 12 South Range 8 E, Gila & Salt River Meridian, Silverbell mine Mining District, County of Pima, State of Arizona.

9. The type of location monument is A 2"X2"X5' WOOD POST
The types of corner end monuments are 2"X2"X5' WOOD POSTS

10. The location of the claim with reference to a natural object or permanent monument is:
The SOUTHEAST CORNER of the claim is located 5283 feet South and 2765 feet East from the North 1/4 of Section 9, T.12S., R.8 E., G&SRM.

11. Dated: 3/27/07


Agent: Peter Thrift, Peter Thrift

Darling Environmental & Surveying, Ltd.
1650 N Kolb Road; Suite 136
Tucson, AZ 85715

RECEIVED
B.L.M. AZ STATE OFFICE
2007 MAY -2 A 10: 56
PHOENIX, ARIZONA



AMC 382154

CLAIM MAP



AMC 382154

● SET 2' X 2' X 5' WOOD POST

<p>PREPARED FOR:</p>	<p>DARLING  ENVIRONMENTAL & SURVEYING, LTD. 1650 N. KOLB RD. SUITE E36 - TUCSON, AZ 85715 PH (520)298-2725 - FAX (520)298-2767</p>	
<p>ASARCO & SILVERBELL, LLC</p>	<p>Scale: 1" = 1000'</p>	<p>REVISION</p>
<p>CLAIM MAP FOR POGO CLAIMS LOCATED IN SEC. 9, T12S, R8E, G&SRM, SILVERBELL MINE MINING DISTRICT, PIMA COUNTY, ARIZONA</p>	<p>DRAWING No. SILVERBELL.dwg</p>	<p></p>

NOTICE OF MINING CLAIM

- 1. TYPE OF NOTICE: Location Amendment Relocation
- 2. TYPE OF CLAIM: Placer Lode Millsite Tunnelsite
- 3. The name and address of the Locator is:
 Name: ASARCO, LLC
 Address: 25000 W Avra Valley RD.
 City/State/Zip: Marana, Arizona, 85653
- 4. The name of the claim is: Pogo 26
- 5. The date of the location is: 3/27/07
- 6. The claim is 1500 feet long and 600 feet wide. The distance from the location monument to the end of the claim is 10 feet Southerly in a direction and 1490 feet in a Northerly direction.
- 7. The general course of the claim is from the South to the North
- 8. The location of the claim is in the SE ¼ of Section(s) 9, Township 12 South Range 8 E, Gila & Salt River Meridian, Silverbell mine Mining District, County of Pima, State of Arizona.
- 9. The type of location monument is A 2"X2"X5' WOOD POST
 The types of corner end monuments are 2"X2"X5' WOOD POSTS
- 10. The location of the claim with reference to a natural object or permanent monument is:
The SOUTHEAST CORNER of the claim is located 3783 feet South and 2765 feet East from the North 1/4 of Section 9, T.12S., R.8 E., G&SRM.

11. Date: 3/27/07


Agent: Peter Threl Peter Threl

Darling Environmental & Surveying, Ltd.
1650 N Kolb Road; Suite 136
Tucson, AZ 85715

RECEIVED
B.L.M. AZ STATE OFFICE
2007 MAY -2 A 10:56
PHOENIX, ARIZONA

AMC 382155

CLAIM MAP



AMC 302155

● SET 2' X 2' X 5' WOOD POST

PREPARED FOR:

ASARCO & SILVERBELL, LLC

CLAIM MAP FOR POGO CLAIMS
 LOCATED IN SEC. 9, T12S,
 R8E, G&SRM, SILVERBELL
 MINE MINING DISTRICT, PIMA
 COUNTY, ARIZONA



DARLING
 ENVIRONMENTAL & SURVEYING, LTD.
 1650 N. KOLES RD. SUITE 136 - TUCSON, AZ 85715
 PH (520)298-2725 - FAX (520)298-2767

Scale: 1" = 1000'

DRAWING No.

SILVERBELL.dwg

REVISION



NOTICE OF MINING CLAIM

- 1. TYPE OF NOTICE: Location Amendment Relocation
- 2. TYPE OF CLAIM: Placer Lode Millsite Tunnelsite

3. The name and address of the Locator is:

Name: ASARCO, LLC

Address: 25000 W Avra Valley RD.

City/State/Zip: Marana, Arizona, 85653

4. The name of the claim is: Pogo 27

5. The date of the location is: 3/28/07

6. The claim is 1500 feet long and 600 feet wide. The distance from the location monument to the end of the claim is 10 feet in a Northerly direction and 1490 feet in a Southerly direction.

7. The general course of the claim is from the North to the South

8. The location of the claim is in the NW ¼ of Section(s) 9, Township 12 South Range 8 E, Gila & Salt River Meridian, Silverbell mine Mining District, County of Pima, State of Arizona.

9. The type of location monument is A 2"X2"X5' WOOD POST
The types of corner end monuments are 2"X2"X5' WOOD POSTS

10. The location of the claim with reference to a natural object or permanent monument is:
The SOUTHEAST CORNER of the claim is located 2283 feet South and 2035 feet West from the North 1/4 of Section 9, T.12S., R.8 E., G&SRM.


11. Dated: 3/28/07 Agent: [Signature]

Darling Environmental & Surveying, Ltd.
1650 N Kolb Road; Suite 136
Tucson, AZ 85715

RECEIVED
B.L.M. AZ STATE OFFICE
2007 MAY -2 A 10: 56
PHOENIX, ARIZONA

AMC 382156

CLAIM MAP



AMC 382156

• SET 2' X 2' X 5' WOOD POST

PREPARED FOR:

ASARCO & SILVERBELL, LLC

CLAIM MAP FOR POGO CLAIMS
 LOCATED IN SEC. 9, T12S,
 R8E, G&SRM, SILVERBELL
 MINE MINING DISTRICT, PIMA
 COUNTY, ARIZONA



DARLING
 ENVIRONMENTAL & SURVEYING, LTD.
 1650 N. KOLB RD. SUITE 136 - TUCSON, AZ 85715
 PH (520)298-2725 - FAX (520)298-2767

Scale: 1" = 1000'

DRAWING No.

SILVERBELL.dwg

REVISION



NOTICE OF MINING CLAIM

1. TYPE OF NOTICE: Location Amendment Relocation

2. TYPE OF CLAIM: Placer Lode Millsite Tunnelsite

3. The name and address of the Locator is:

Name: ASARCO, LLC

Address: 25000 W Avra Valley RD.

City/State/Zip: Marana, Arizona, 85653

4. The name of the claim is: Pogo 28

5. The date of the location is: 3/28/07

6. The claim is 1500 feet long and 600 feet wide. The distance from the location monument to the end of the claim is 10 feet in a Northerly direction and 1490 feet in a Southerly direction.

7. The general course of the claim is from the North to the South

8. The location of the claim is in the NW 1/4 of Section(s) 9, Township 12 South Range 8 E, Gila & Salt River Meridian, Silverbelt mine Mining District, County of Pima, State of Arizona.

9. The type of location monument is A 2"X2"X5' WOOD POST
The types of corner end monuments are 2"X2"X5' WOOD POSTS

10. The location of the claim with reference to a natural object or permanent monument is:
The SOUTHEAST CORNER of the claim is located 2283 feet South and 1435 feet West from the North 1/4 of Section 9, T.12S., R.8 E., G&SRM.

11. Dated: 3/28/07

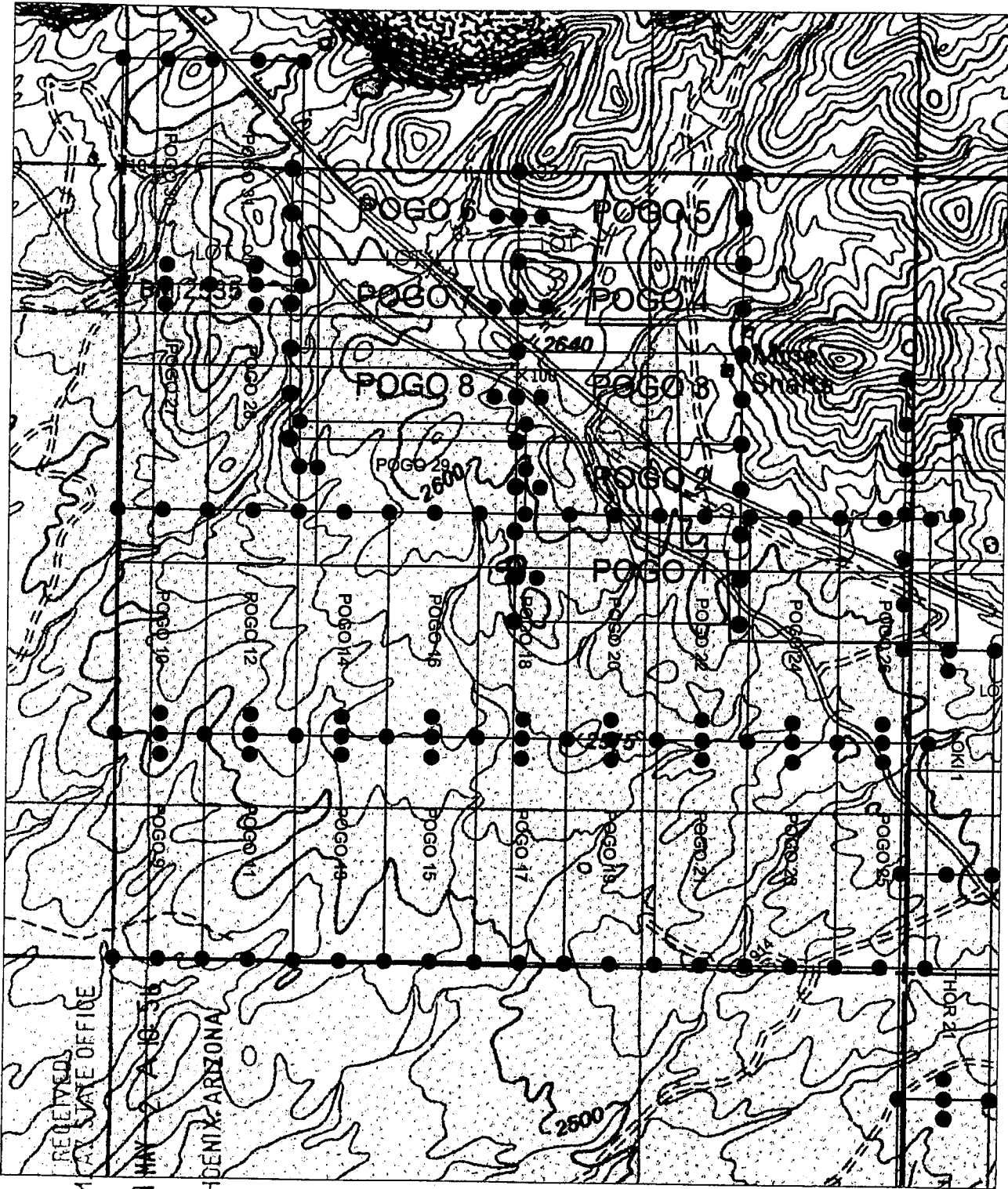
Agent: [Signature]

Darling Environmental & Surveying, Ltd.
1650 N Kolb Road; Suite 136
Tucson, AZ 85715

RECEIVED
B.L.M. AZ STATE OFFICE
2007 MAY -2 A 10:56
PHOENIX, ARIZONA

AMC 382157

CLAIM MAP



RECEIVED
B.L.M. AT STATE OFFICE
2007 MAY 27 10 31 A
PHOENIX, ARIZONA

● SET 2" X 2" X 5" WOOD POST

PREPARED FOR:

ASARCO & SILVERBELL, LLC

CLAIM MAP FOR POGO CLAIMS
LOCATED IN SEC. 9, T12S,
R8E, G&SRM, SILVERBELL
MINE MINING DISTRICT, PIMA
COUNTY, ARIZONA

DARLING

ENVIRONMENTAL & SURVEYING, LTD.
1650 N. KOLB RD. SUITE 136 - TUCSON, AZ 85715
PH (520)298-2725 - FAX (520)298-2767

Scale: 1" = 1000'

DRAWING No.

SILVERBELL.dwg

REVISION



AMG 302157

NOTICE OF MINING CLAIM

1. TYPE OF NOTICE: Location Amendment Relocation

2. TYPE OF CLAIM: Placer Lode Millsite Tunnelsite

3. The name and address of the Locator is:

Name: ASARCO, LLC

Address: 25000 W Avra Valley RD.

City/State/Zip: Marana, Arizona, 85653

4. The name of the claim is: Pogo 29

5. The date of the location is: 3/26/07

6. The claim is 1500 feet long and 600 feet wide. The distance from the location monument to the end of the claim is 10 feet in a Westerly direction and 1490 feet in a Easterly direction.

7. The general course of the claim is from the West to the East

8. The location of the claim is in the NW 1/4 of Section(s) 9, Township 12 South Range 8 E, Gila & Salt River Meridian, Silverbell mine Mining District, County of Pima, State of Arizona.

9. The type of location monument is A 2"X2"X5' WOOD POST
The types of corner end monuments are 2"X2"X5' WOOD POSTS

10. The location of the claim with reference to a natural object or permanent monument is:
The SOUTHEAST CORNER of the claim is located 2283 feet South and 65 feet East from the North 1/4 of Section 9, T.12S., R.8 E., G&SRM.

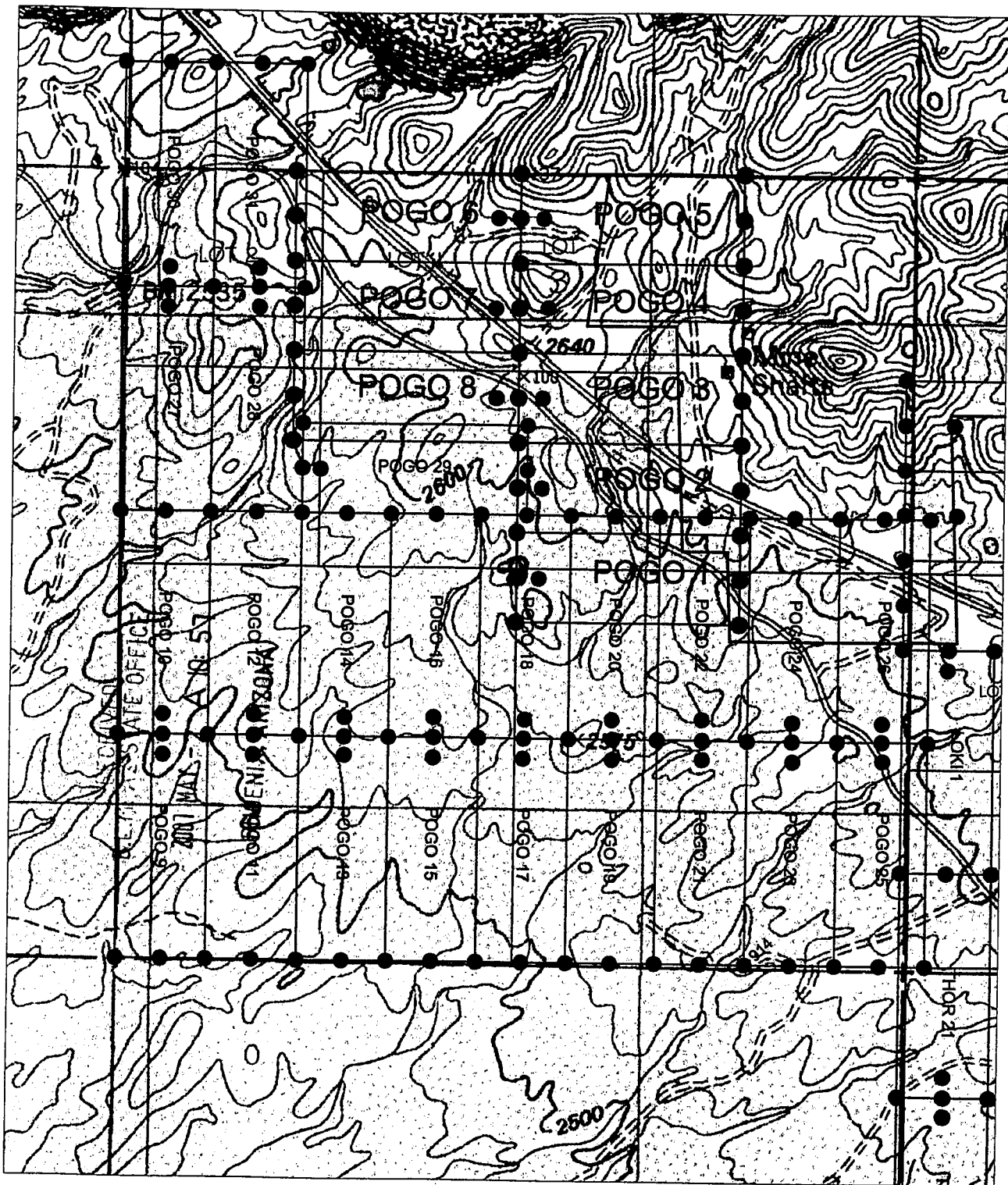
11. Dated: 2007 MAY -2 A 10:57
RECEIVED
B.L.M. AZ STATE OFFICE
PHOENIX, ARIZONA

Agent: Peter Thier, Peter Thier, Ft

Darling Environmental & Surveying, Ltd.
1650 N Kolb Road; Suite 136
Tucson, AZ 85715



AMC 382158

CLAIM MAP



AMC 382158

● SET 2' X 2' X 5' WOOD POST

PREPARED FOR: ASARCO & SILVERBELL, LLC	 ENVIRONMENTAL & SURVEYING, LTD. 1650 N. KOLB RD. SUITE 136 - TUCSON, AZ 85715 PH (520)298-2725 - FAX (520)298-2767	
CLAIM MAP FOR POGO CLAIMS LOCATED IN SEC. 9, T12S, R8E, G&SRM, SILVERBELL MINE MINING DISTRICT, PIMA COUNTY, ARIZONA	Scale: 1" = 1000'	REVISION
	DRAWING No. SILVERBELL.dwg	

NOTICE OF MINING CLAIM

- 1. TYPE OF NOTICE: Location Amendment Relocation
- 2. TYPE OF CLAIM: Placer Lode Millsite Tunnelsite

3. The name and address of the Locator is:

Name: ASARCO, LLC

Address: 25000 W Avra Valley RD.

City/State/Zip: Marana, Arizona, 85653

4. The name of the claim is: Pogo 30

5. The date of the location is: 3/28/07

6. The claim is 1500 feet long and 600 feet wide. The distance from the location monument to the end of the claim is 10 feet Southerly in a direction and 1490 feet in a Northerly direction.

7. The general course of the claim is from the South to the North

8. The location of the claim is in the NW ¼ of Section(s) 9, Township 12 South Range 8 E, Gila & Salt River Meridian, Silverbell mine Mining District, County of Pima, State of Arizona.

9. The type of location monument is A 2"X2"X5' WOOD POST
The types of corner end monuments are 2"X2"X5' WOOD POSTS

10. The location of the claim with reference to a natural object or permanent monument is:
The SOUTHEAST CORNER of the claim is located 783 feet South and 2035 feet West from the North 1/4 of Section 9, T.12S., R.8 E., G&SRM.

11. Dated: 3/28/07

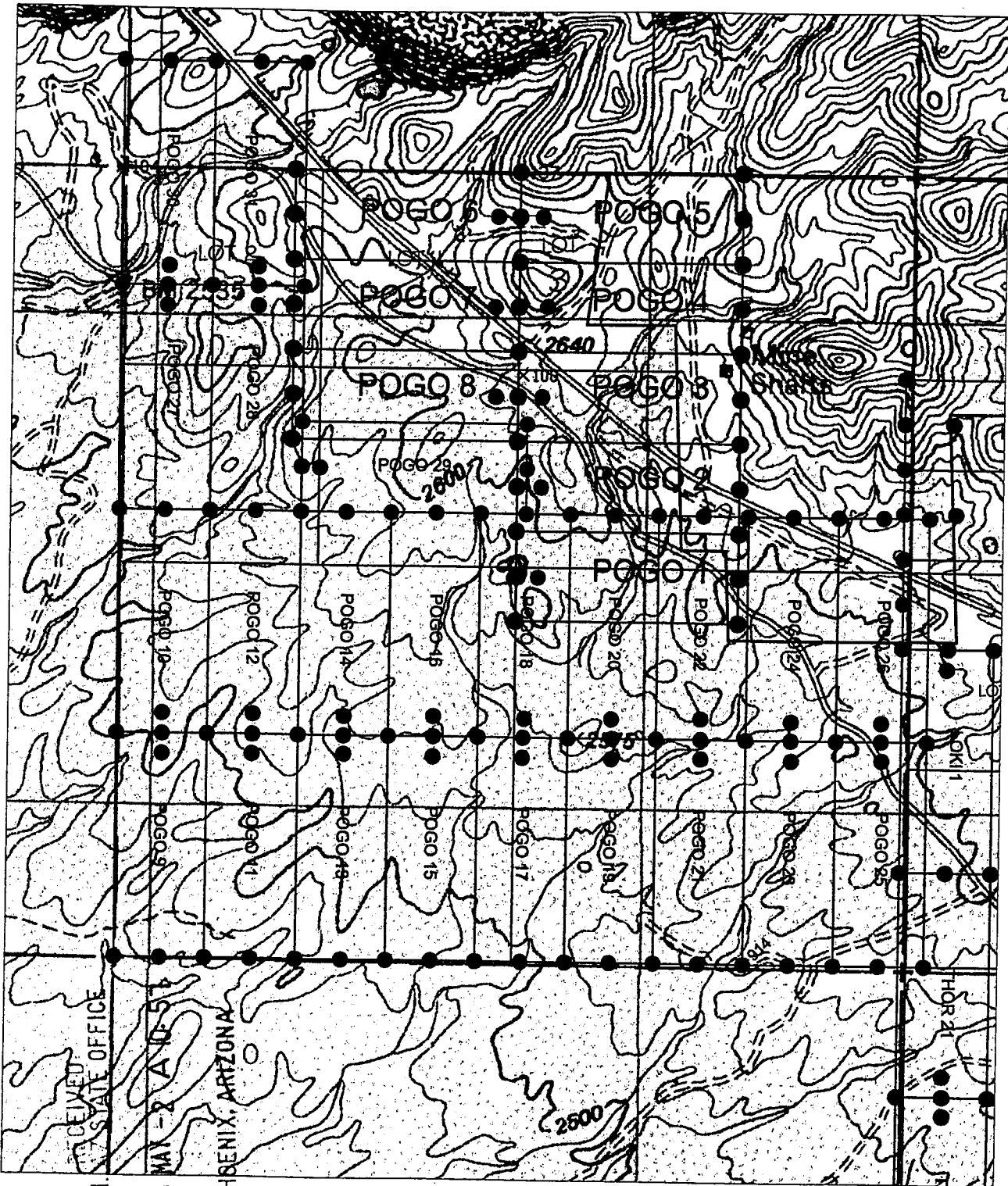
Agent: 

Darling Environmental & Surveying, Ltd.
1650 N Kolb Road; Suite 136
Tucson, AZ 85715

RECEIVED
B.L.M. AZ STATE OFFICE
2007 MAY -2 A 10:57
PHOENIX, ARIZONA

AMC 382159

CLAIM MAP



RECEIVED
STATE OFFICE
MAY 2 10 11
PHOENIX, ARIZONA

● SET 2' X 2' X 5' WOOD POST

PREPARED FOR:
ASARCO & SILVERBELL, LLC

CLAIM MAP FOR POGO CLAIMS
LOCATED IN SEC. 9, T12S,
R8E, G&SRM, SILVERBELL
MINE MINING DISTRICT, PIMA
COUNTY, ARIZONA

DARLING
ENVIRONMENTAL & SURVEYING, LTD.
1650 N. KOLB RD. SUITE B6 - TUCSON, AZ 85715
PH (520)298-2725 - FAX (520)298-2767

Scale: 1" = 1000'
DRAWING No.
SILVERBELL.dwg
REVISION
▲

AMB 302159

NOTICE OF MINING CLAIM

1. TYPE OF NOTICE: Location Amendment Relocation

2. TYPE OF CLAIM: Placer Lode Millsite Tunnelsite

3. The name and address of the Locator is:

Name: ASARCO, LLC

Address: 25000 W Avra Valley RD.

City/State/Zip: Marana, Arizona, 85653

4. The name of the claim is: Pogo 31

5. The date of the location is: 3/28/07

6. The claim is 1500 feet long and 600 feet wide. The distance from the location monument to the end of the claim is 10 feet Southerly in a direction and 1490 feet in a Northerly direction.

7. The general course of the claim is from the South to the North

8. The location of the claim is in the NW 1/4 of Section(s) 9, Township 12 South Range 8 E, Gila & Salt River Meridian, Silverbell mine Mining District, County of Pima, State of Arizona.

9. The type of location monument is A 2"X2"X5' WOOD POST
The types of corner end monuments are 2"X2"X5' WOOD POSTS

10. The location of the claim with reference to a natural object or permanent monument is:
The SOUTHEAST CORNER of the claim is located 783 feet South and 1435 feet West from the North 1/4 of Section 9, T.12S., R.8 E., G&SRM.


11. Dated: 3/28/07 Agent: *B. Mc*

Darling Environmental & Surveying, Ltd.
1650 N Kolb Road; Suite 136
Tucson, AZ 85715

RECEIVED
B.L.M. AZ STATE OFFICE
2007 MAY -2 A 10: 57
PHOENIX, ARIZONA





AMC 382160

CLAIM MAP



AMC 382160

● SET 2' X 2' X 5' WOOD POST

<p>PREPARED FOR:</p> <p>ASARCO & SILVERBELL, LLC</p>	<p>DARLING </p> <p>ENVIRONMENTAL & SURVEYING, LTD.</p> <p>1650 N. HOLB RD. SUITE 136 - TUCSON, AZ 85715</p> <p>PH (520)298-2725 - FAX (520)298-2767</p>				
<p>CLAIM MAP FOR POGO CLAIMS LOCATED IN SEC. 9, T12S, R8E, G&SRM, SILVERBELL MINE MINING DISTRICT, PIMA COUNTY, ARIZONA</p>	<table border="1"> <tr> <td data-bbox="1128 1900 1421 1953"> <p>Scale: 1" = 1000'</p> </td> <td data-bbox="1421 1900 1567 1953"> <p>REVISION</p> </td> </tr> <tr> <td data-bbox="1128 1953 1421 2068"> <p>DRAWING No.</p> <p>SILVERBELL.dwg</p> </td> <td data-bbox="1421 1953 1567 2068"> <p></p> </td> </tr> </table>	<p>Scale: 1" = 1000'</p>	<p>REVISION</p>	<p>DRAWING No.</p> <p>SILVERBELL.dwg</p>	<p></p>
<p>Scale: 1" = 1000'</p>	<p>REVISION</p>				
<p>DRAWING No.</p> <p>SILVERBELL.dwg</p>	<p></p>				

RECEIVED
STATE OF ARIZONA
2007 MAY -2 10 57
PHOENIX ARIZONA

NOTICE OF MINING CLAIM

- 1. TYPE OF NOTICE: Location Amendment Relocation
- 2. TYPE OF CLAIM: Placer Lode Millsite Tunnelsite

3. The name and address of the Locator is:

Name: ASARCO, LLC

Address: 25000 W Avra Valley RD.

City/State/Zip: Marana, Arizona, 85653

4. The name of the claim is: Means 1

5. The date of the location is: 3/29/07

6. The claim is 1500 feet long and 600 feet wide. The distance from the location monument to the end of the claim is 10 feet in a Southerly direction and 1490 feet in a Northerly direction.

7. The general course of the claim is from the South to the North.

8. The location of the claim is in the SW 1/4 of Section(s) 13, Township 12 South Range 8 E, Gila & Salt River Meridian, Silverbell Mine Mining District, County of Pima, State of Arizona.

9. The type of location monument is A 2"X2"X5' WOOD POST
The types of corner end monuments are 2"X2"X5' WOOD POSTS

10. The location of the claim with reference to a natural object or permanent monument is:
The SOUTHEAST CORNER of the claim is located 9154 feet South and 13997 feet East from the North 1/4 of Section 9, T.12 S., R.8 E., G&SRM

11. Dated: 3/29/07

Agent: Peter [Signature] Peter [Signature]

Darling Environmental & Surveying, Ltd.

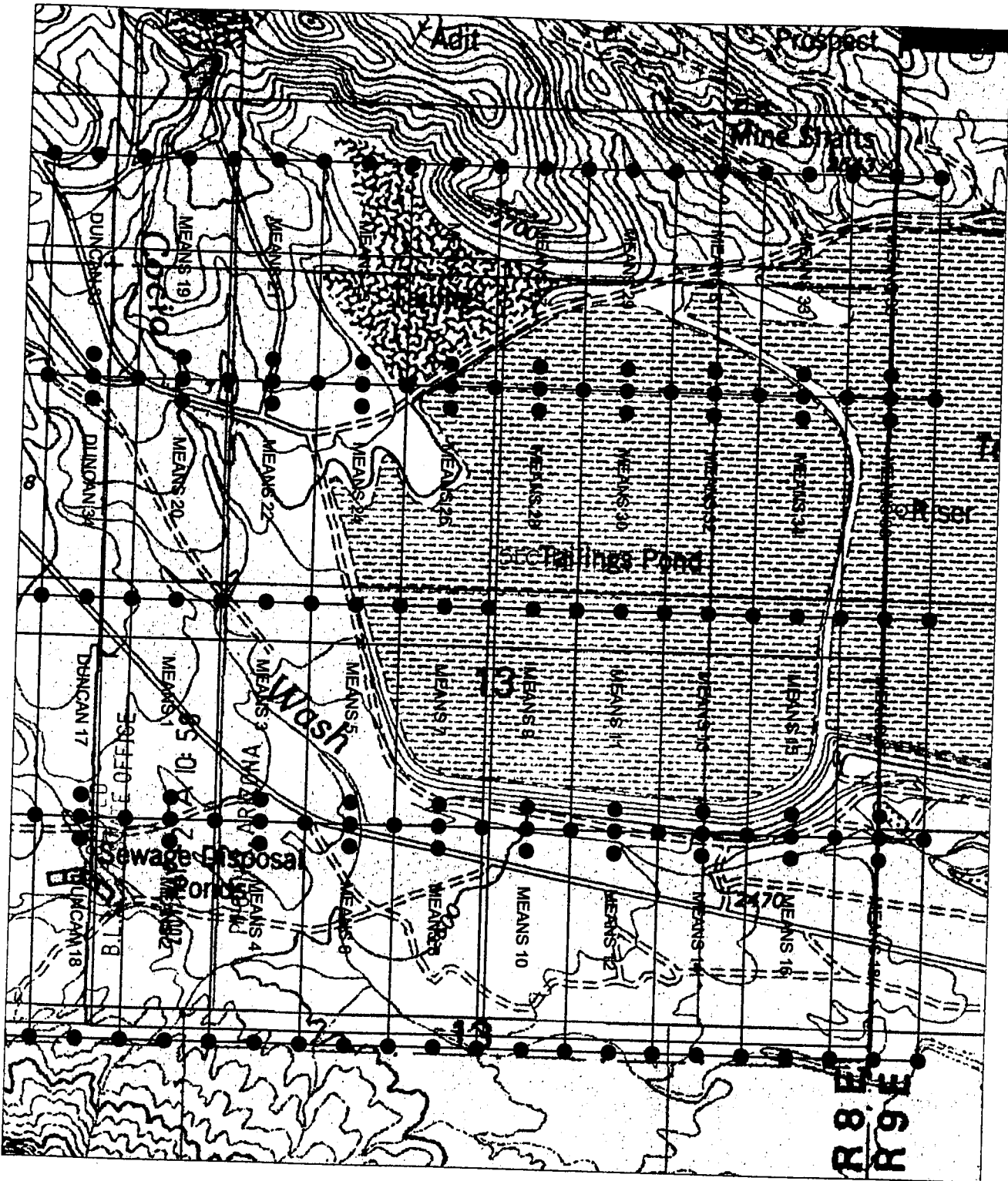
1650 N Kolb Road; Suite 136

Tucson, AZ 85715

RECEIVED
B.L.M. AZ STATE OFFICE
2007 MAY -2 A 10:58
PHOENIX, ARIZONA


AMC 382161

CLAIM MAP



AMS 382161

○ SET 2' X 2' X 5' WOOD POST

<p>PREPARED FOR: ASARCO & SILVERBELL, LLC</p>	<p>DARLING ENVIRONMENTAL & SURVEYING, LTD. 1650 N. KOLB RD. SUITE 136 - TUCSON, AZ 85715 PH (520)298-2725 - FAX (520)298-2767</p>	
<p>CLAIM MAP FOR MEANS CLAIMS LOCATED IN SEC. 13, T12S, R8E, G&SRM, SILVERBELL MINE MINING DISTRICT, PIMA COUNTY, ARIZONA</p>	<p>Scale: 1" = 1000'</p>	<p>REVISION</p>
	<p>DRAWING No. SILVERBELL.dwg</p>	

NOTICE OF MINING CLAIM

1. TYPE OF NOTICE: Location Amendment Relocation

2. TYPE OF CLAIM: Placer Lode Millsite Tunnelsite

3. The name and address of the Locator is:

Name: ASARCO, LLC

Address: 25000 W Avra Valley RD.

City/State/Zip: Marana, Arizona, 85653

4. The name of the claim is: Means 2

5. The date of the location is: 3/29/07

6. The claim is 1500 feet long and 600 feet wide. The distance from the location monument to the end of the claim is 10 feet in a Northerly direction and 1490 feet in a Southerly direction.

7. The general course of the claim is from the North to the South.

8. The location of the claim is in the SW 1/4 of Section(s) 13, Township 12 South Range 8 E, Gila & Salt River Meridian, Silverbell Mine Mining District, County of Pima, State of Arizona.

9. The type of location monument is A 2"X2"X5' WOOD POST
The types of corner end monuments are 2"X2"X5' WOOD POSTS

10. The location of the claim with reference to a natural object or permanent monument is:
The SOUTHEAST CORNER of the claim is located 10654 feet South and 13997 feet East from the North 1/4 of Section 9, T.12 S., R.8 E., G&SRM

11. Dated: 3/29/07

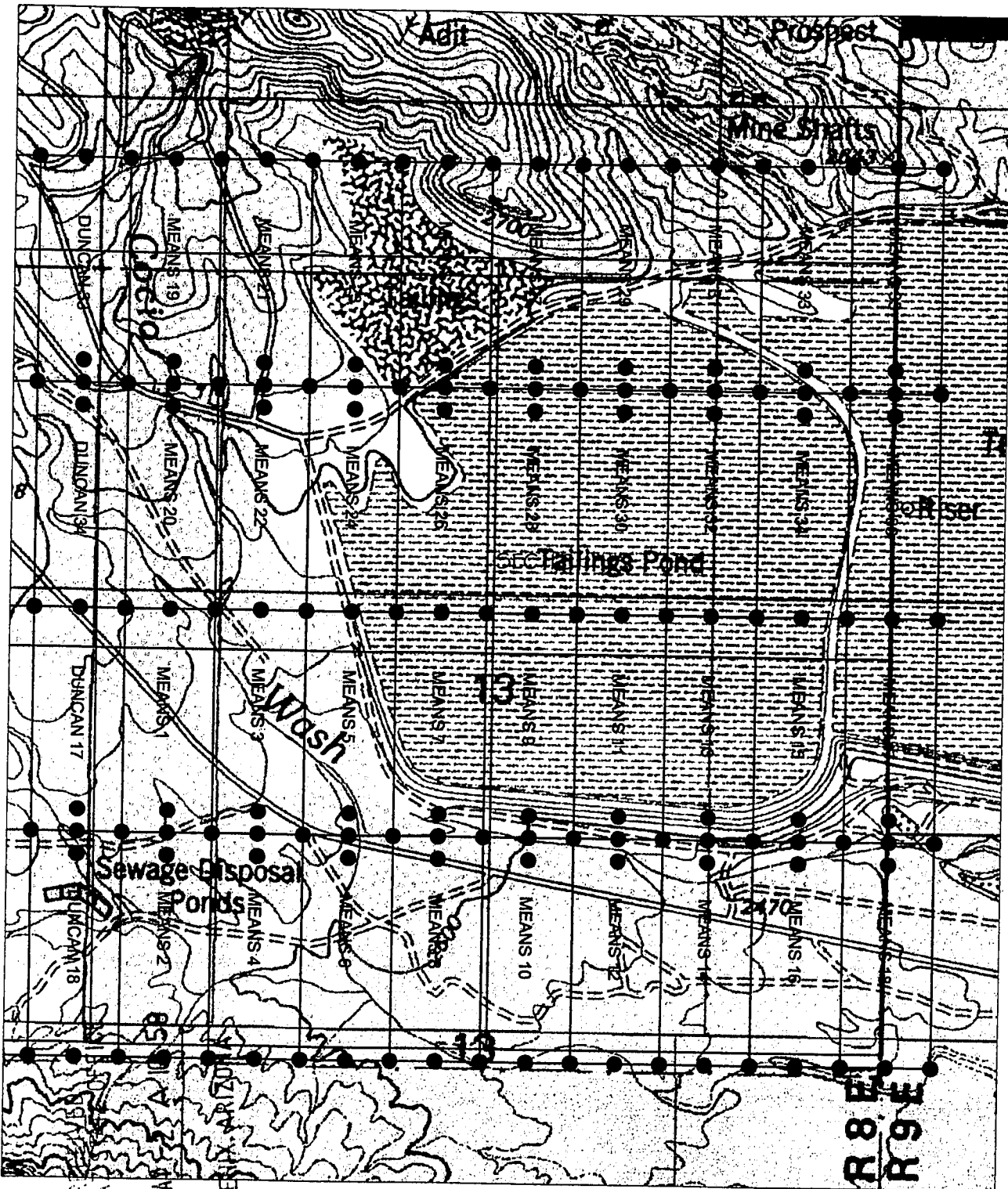
Agent: Peter Thrift Peter Thrift

Darling Environmental & Surveying, Ltd.
1650 N Kolb Road; Suite 136
Tucson, AZ 85715

RECEIVED
B.L.M. AZ STATE OFFICE
2007 MAY -2 A 10: 58
PHOENIX, ARIZONA



AMC 382162

CLAIM MAP



AMC 382162

○ SET 2' X 2' X 5' WOOD POST

PREPARED FOR: ASARCO & SILVERBELL, LLC	 ENVIRONMENTAL & SURVEYING, LTD. 1650 N. KOLB RD. SUITE 136 - TUCSON, AZ 85715 PH (520)298-2725 - FAX (520)298-2767	
CLAIM MAP FOR MEANS CLAIMS LOCATED IN SEC. 13, T12S, R8E, G&SRM, SILVERBELL MINE MINING DISTRICT, PIMA COUNTY, ARIZONA	Scale: 1" = 1000'	DRAWING No. SILVERBELL.dwg
		REVISION 

NOTICE OF MINING CLAIM

1. TYPE OF NOTICE: Location Amendment Relocation

2. TYPE OF CLAIM: Placer Lode Millsite Tunnelsite

3. The name and address of the Locator is:

Name: ASARCO, LLC

Address: 25000 W Avra Valley RD.

City/State/Zip: Marana, Arizona, 85653

4. The name of the claim is: Means 3

5. The date of the location is: 4-4-07

6. The claim is 1500 feet long and 600 feet wide. The distance from the location monument to the end of the claim is 10 feet in a Southerly direction and 1490 feet in a Northerly direction.

7. The general course of the claim is from the South to the North.

8. The location of the claim is in the SW ¼ of Section(s) 13, Township 12 South Range 8 E, Gila & Salt River Meridian, Silverbell Mine Mining District, County of Pima, State of Arizona.

9. The type of location monument is A 2''X2''X5' WOOD POST
The types of corner end monuments are 2''X2''X5' WOOD POSTS

10. The location of the claim with reference to a natural object or permanent monument is:
The SOUTHEAST CORNER of the claim is located 9154 feet South and 14597 feet East from the North 1/4 of Section 9, T.12 S., R.8 E., G&SRM

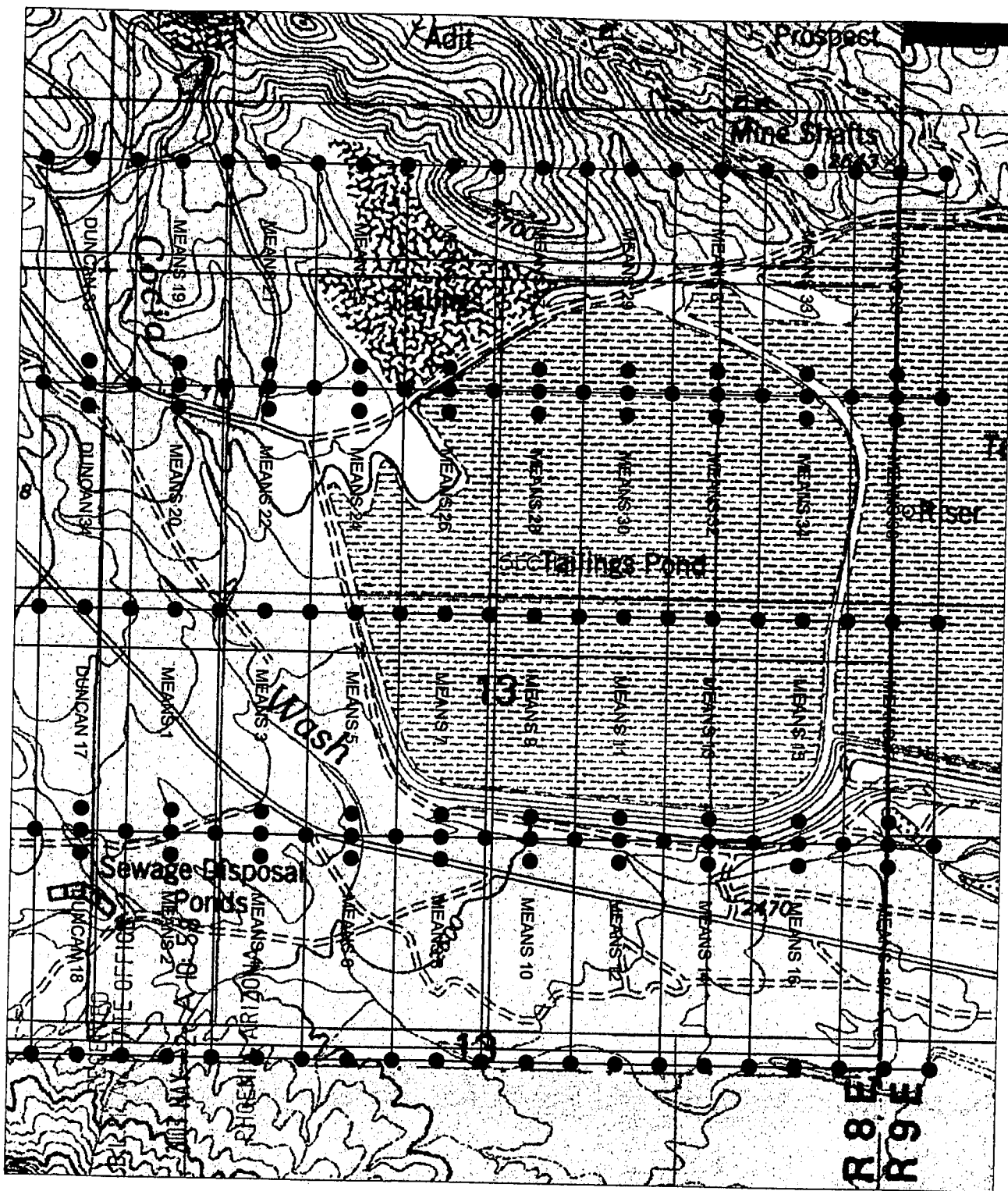
11. Date: 4-8-07 Agent: 

RECEIVED
B.L.M. AZ STATE OFFICE
2007 MAY -2 A 10: 58
PHOENIX, ARIZONA

Darling Environmental & Surveying, Ltd.
1650 N Kolb Road; Suite 136
Tucson, AZ 85715

AMC 382163

CLAIM MAP





MPC 302163

○ SET 2' X 2' X 5' WOOD POST

PREPARED FOR:
ASARCO & SILVERBELL, LLC

CLAIM MAP FOR MEANS
 CLAIMS LOCATED IN SEC. 13,
 T12S, R8E, G&SRM,
 SILVERBELL MINE MINING
 DISTRICT, PIMA COUNTY,
 ARIZONA

 DARLING ENVIRONMENTAL & SURVEYING, LTD. 1650 N. KOHL RD. SUITE 136 - TUCSON, AZ 85715 PH (520)298-2725 - FAX (520)298-2767	
Scale: 1" = 1000'	
DRAWING No.	REVISION
SILVERBELL.dwg	

NOTICE OF MINING CLAIM

1. TYPE OF NOTICE: Location Amendment Relocation

2. TYPE OF CLAIM: Placer Lode Millsite Tunnelsite

3. The name and address of the Locator is:

Name: ASARCO, LLC

Address: 25000 W Avra Valley RD.

City/State/Zip: Marana, Arizona, 85653

4. The name of the claim is: Means 4

5. The date of the location is: 4-4-2007

6. The claim is 1500 feet long and 600 feet wide. The distance from the location monument to the end of the claim is 10 feet in a Northerly direction and 1490 feet in a Southerly direction.

7. The general course of the claim is from the North to the South.

8. The location of the claim is in the SW 1/4 of Section(s) 13, Township 12 South Range 8 E, Gila & Salt River Meridian, Silverbell Mine Mining District, County of Pima, State of Arizona.

9. The type of location monument is A 2"X2"X5' WOOD POST
The types of corner end monuments are 2"X2"X5' WOOD POSTS

10. The location of the claim with reference to a natural object or permanent monument is:
The SOUTHEAST CORNER of the claim is located 10654 feet South and 14597 feet East from the North 1/4 of Section 9, T.12 S., R.8 E., G&SRM

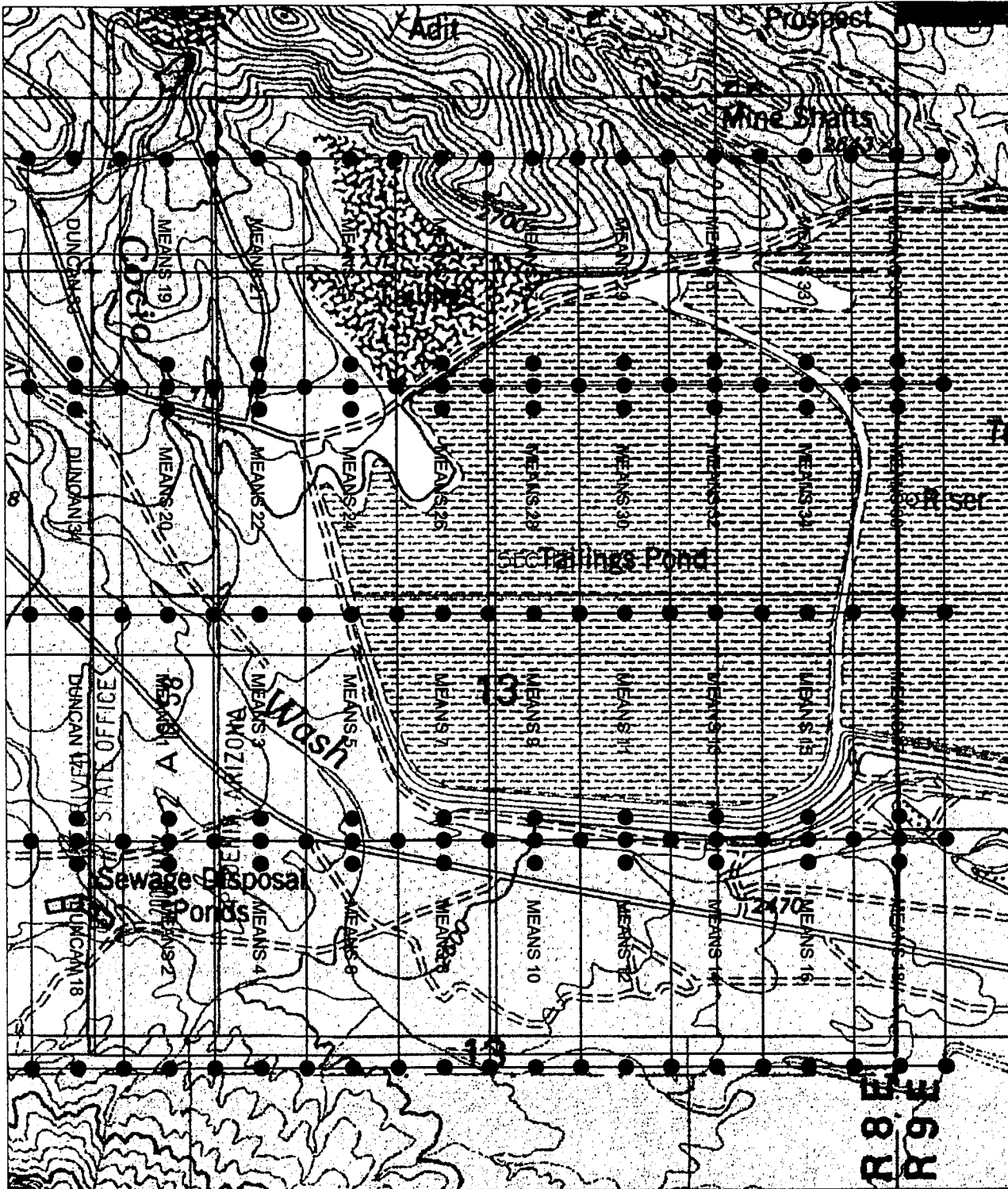
11. Dated: 4-4-07 Agent: *Darling*

Darling Environmental & Surveying, Ltd.
1650 N Kolb Road; Suite 136
Tucson, AZ 85715

RECEIVED
B.L.M. AZ STATE OFFICE
2007 MAY -2 A 10:58
PHOENIX, ARIZONA

AMC 382164

CLAIM MAP



AMD 302164

○ SET 2' X 2' X 5' WOOD POST

PREPARED FOR:

ASARCO & SILVERBELL, LLC

CLAIM MAP FOR MEANS CLAIMS LOCATED IN SEC. 13, T12S, R8E, G&SRM, SILVERBELL MINE MINING DISTRICT, PIMA COUNTY, ARIZONA

DARLING

ENVIRONMENTAL & SURVEYING, LTD.
1650 N. KOLB RD. SUITE 136 - TUCSON, AZ 85715
PH (520)298-2725 - FAX (520)298-2767

Scale: 1" = 1000'

REVISION

DRAWING No.

SILVERBELL.dwg



NOTICE OF MINING CLAIM

1. TYPE OF NOTICE: Location Amendment Relocation

2. TYPE OF CLAIM: Placer Lode Millsite Tunnelsite

3. The name and address of the Locator is:

Name: ASARCO, LLC

Address: 25000 W Avra Valley RD.

City/State/Zip: Marana, Arizona, 85653

4. The name of the claim is: Means 5

5. The date of the location is: 4-4-2007

6. The claim is 1500 feet long and 600 feet wide. The distance from the location monument to the end of the claim is 10 feet in a Southerly direction and 1490 feet in a Northerly direction.

7. The general course of the claim is from the South to the North.

8. The location of the claim is in the SW 1/4 of Section(s) 13, Township 12 South Range 8 E, Gila & Salt River Meridian, Silverbell Mine Mining District, County of Pima, State of Arizona.

9. The type of location monument is A 2"X2"X5' WOOD POST
The types of corner end monuments are 2"X2"X5' WOOD POSTS

10. The location of the claim with reference to a natural object or permanent monument is:
The SOUTHEAST CORNER of the claim is located 9154 feet South and 15197 feet East from the North 1/4 of Section 9, T.12 S., R.8 E., G&SRM

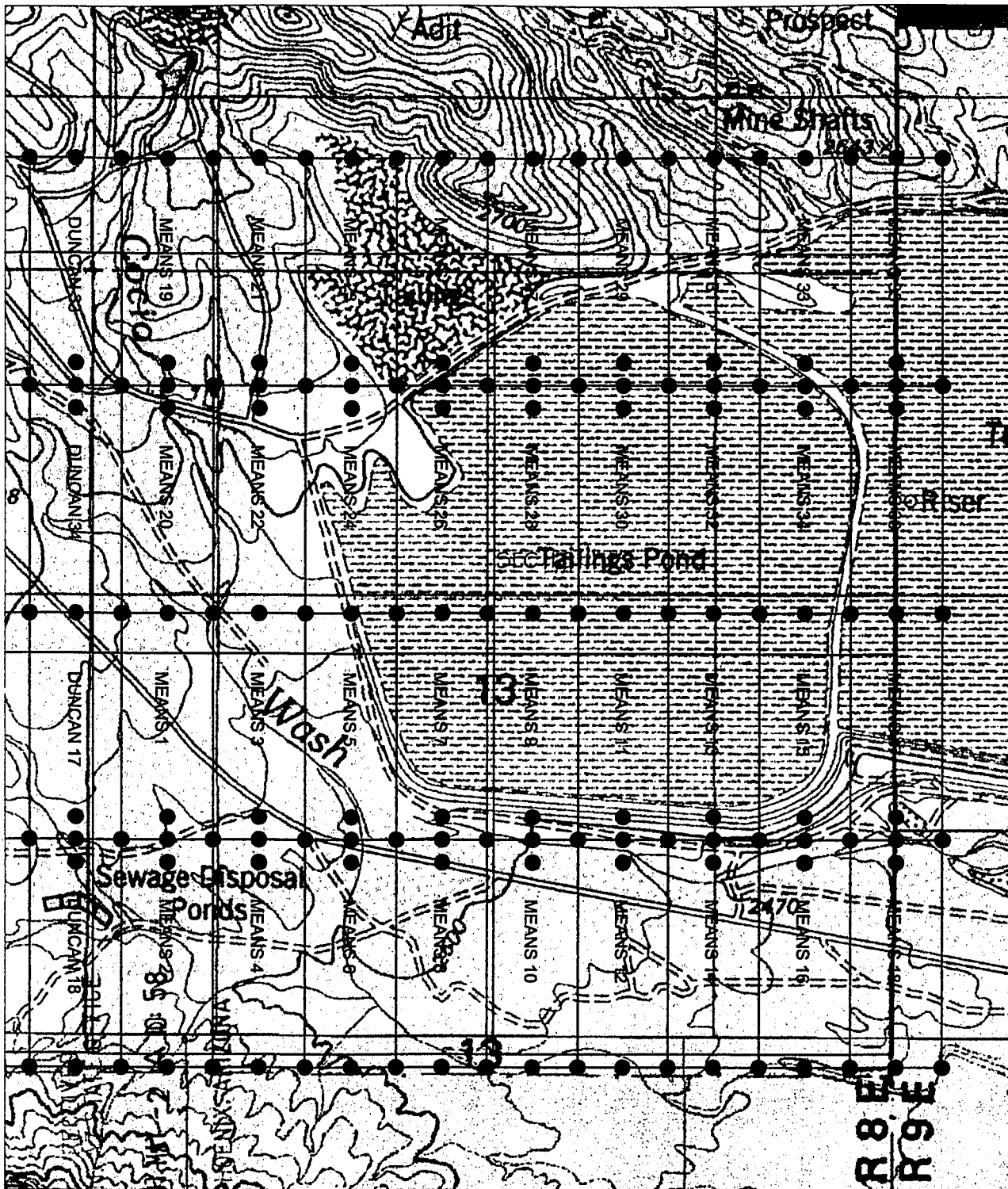
11. Dated: 4-4-07 Agent: *Darling*

Darling Environmental & Surveying, Ltd.
1650 N Kolb Road; Suite 136
Tucson, AZ 85715

RECEIVED
B.L.M. AZ STATE OFFICE:
2007 MAY -2 A 10: 58
PHOENIX, ARIZONA

AMC 382165

CLAIM MAP



AMC 382165

○ SET 2' X 2' X 5' WOOD POST

PREPARED FOR:

ASARCO & SILVERBELL, LLC

CLAIM MAP FOR MEANS CLAIMS LOCATED IN SEC. 13, T12S, R8E, G&SRM, SILVERBELL MINE MINING DISTRICT, PIMA COUNTY, ARIZONA



DARLING
ENVIRONMENTAL & SURVEYING, LTD.
1650 N. KOLB RD., SUITE 136 - TUCSON, AZ 85715
PH (520)298-2725 - FAX (520)298-2767

Scale: 1" = 1000'

DRAWING No.

SILVERBELL.dwg

REVISION



NOTICE OF MINING CLAIM

- 1. TYPE OF NOTICE: Location Amendment Relocation
- 2. TYPE OF CLAIM: Placer Lode Millsite Tunnelsite
- 3. The name and address of the Locator is:
 Name: ASARCO, LLC
 Address: 25000 W Avra Valley RD.
 City/State/Zip: Marana, Arizona, 85653
- 4. The name of the claim is: Means 6
- 5. The date of the location is: 4-4-2007
- 6. The claim is 1500 feet long and 600 feet wide. The distance from the location monument to the end of the claim is 10 feet in a Northerly direction and 1490 feet in a Southerly direction.
- 7. The general course of the claim is from the North to the South.
- 8. The location of the claim is in the SW ¼ of Section(s) 13, Township 12 South Range 8 E, Gila & Salt River Meridian, Silverbell Mine Mining District, County of Pima, State of Arizona.
- 9. The type of location monument is A 2"X2"X5' WOOD POST
 The types of corner end monuments are 2"X2"X5' WOOD POSTS
- 10. The location of the claim with reference to a natural object or permanent monument is:
The SOUTHEAST CORNER of the claim is located 10654 feet South and 15197 feet East from the North 1/4 of Section 9, T.12 S., R.8 E., G&SRM

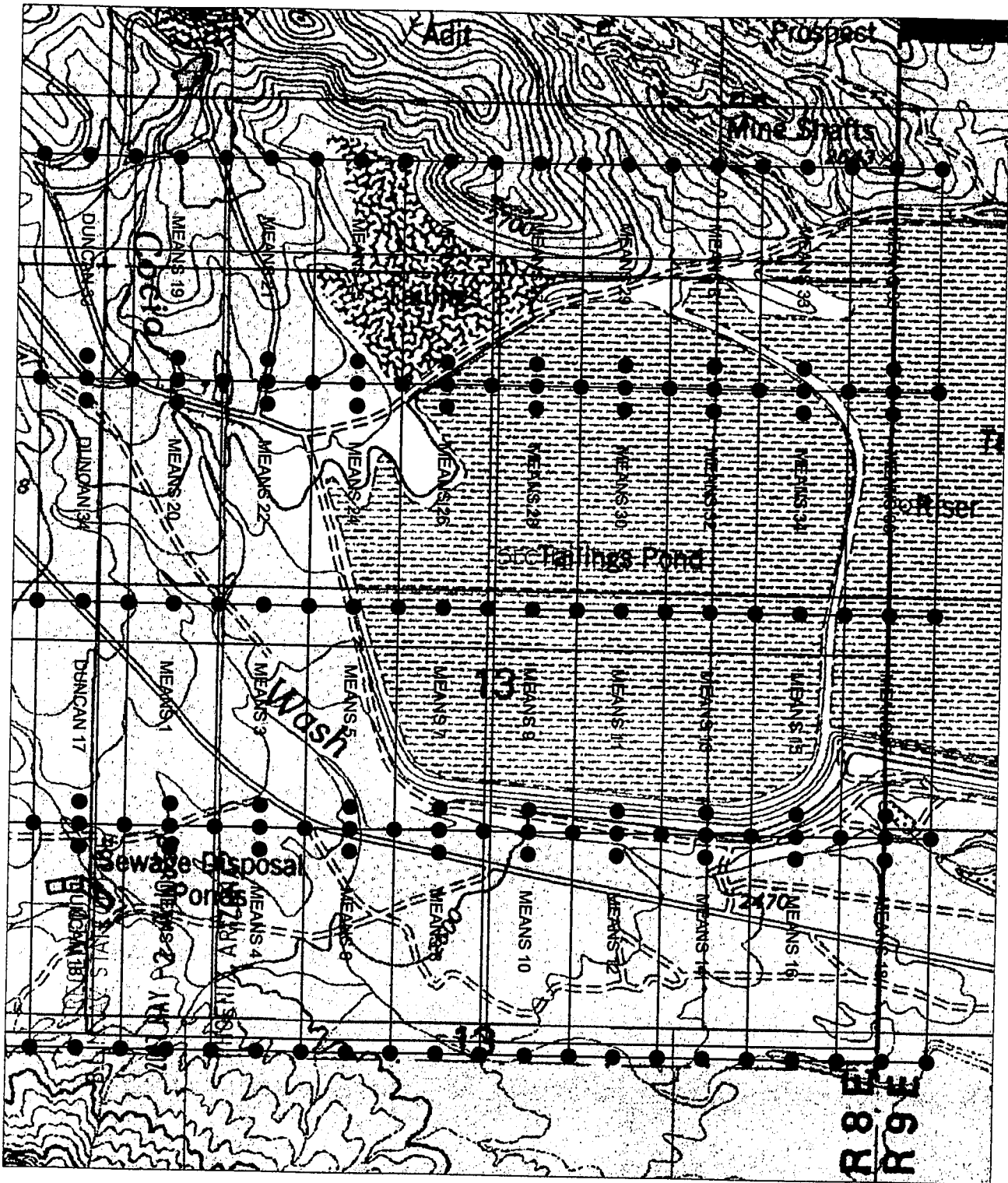
11. Date: 4/5/07 Agent: *Dawn [Signature]*

RECEIVED
 B.L.M. AZ STATE OFFICE
 2007 MAY -2 A 10 58
 PHOENIX, ARIZONA

Darling Environmental & Surveying, Ltd.
 1650 N Kolb Road; Suite 136
 Tucson, AZ 85715

AMC 382166

CLAIM MAP



AHC 382166

○ SET 2' X 2' X 5' WOOD POST

PREPARED FOR:
ASARCO & SILVERBELL, LLC

CLAIM MAP FOR MEANS CLAIMS LOCATED IN SEC. 13, T12S, R8E, G&SRM, SILVERBELL MINE MINING DISTRICT, PIMA COUNTY, ARIZONA

DARLING
ENVIRONMENTAL & SURVEYING, LTD.
1650 N. HOLS RD. SUITE 136 - TUCSON, AZ 85715
PH (520)298-2725 - FAX (520)298-2767

Scale: 1" = 1000'

DRAWING No.
SILVERBELL.dwg

REVISION
▲

NOTICE OF MINING CLAIM

1. TYPE OF NOTICE: Location Amendment Relocation

2. TYPE OF CLAIM: Placer Lode Millsite Tunnelsite

3. The name and address of the Locator is:

Name: ASARCO, LLC

Address: 25000 W Avra Valley RD.

City/State/Zip: Marana, Arizona, 85653

4. The name of the claim is: Means 7

5. The date of the location is: 4-4-2007

6. The claim is 1500 feet long and 600 feet wide. The distance from the location monument to the end of the claim is 10 feet in a Southerly direction and 1490 feet in a Northerly direction.

7. The general course of the claim is from the South to the North.

8. The location of the claim is in the SW ¼ of Section(s) 13, Township 12 South Range 8 E, Gila & Salt River Meridian, Silverbell Mine Mining District, County of Pima, State of Arizona.

9. The type of location monument is A 2"X2"X5' WOOD POST
The types of corner end monuments are 2"X2"X5' WOOD POSTS

10. The location of the claim with reference to a natural object or permanent monument is:
The SOUTHEAST CORNER of the claim is located 9154 feet South and 15797 feet East from the North 1/4 of Section 9, T.12 S., R.8 E., G&SRM

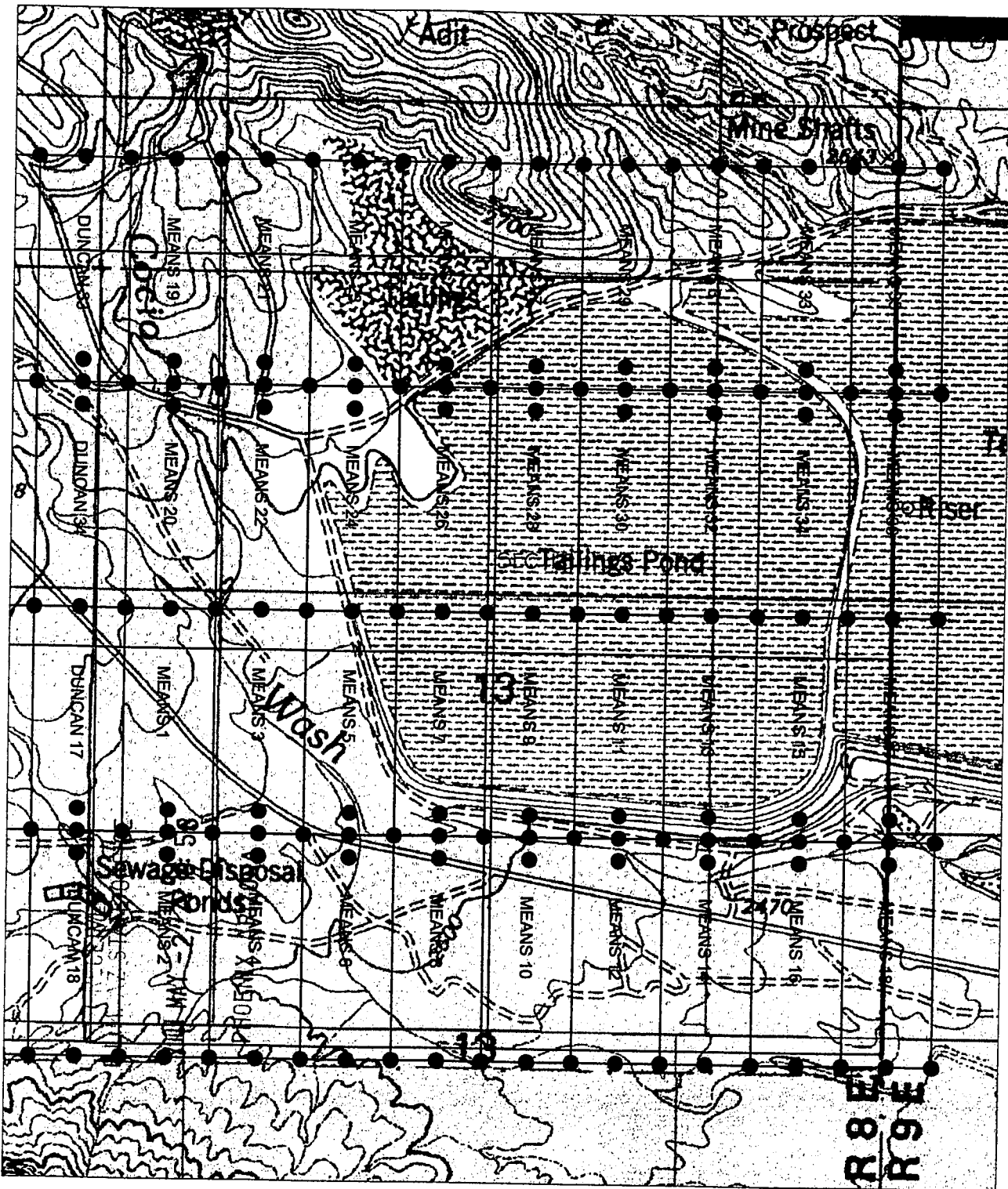
11. Dated: 4-11-07
RECEIVED
B.L.M. AZ STATE OFFICE
2007 MAY -2 A 10:58
PHOENIX, ARIZONA

Agent: 

Darling Environmental & Surveying, Ltd.
1650 N Kolb Road; Suite 136
Tucson, AZ 85715

AMC 382167

CLAIM MAP



MFC 382167

○ SET 2' X 2' X 5' WOOD POST

PREPARED FOR:

ASARCO & SILVERBELL, LLC

CLAIM MAP FOR MEANS CLAIMS LOCATED IN SEC. 13, T12S, R8E, G&SRM, SILVERBELL MINE MINING DISTRICT, PIMA COUNTY, ARIZONA

DARLING

ENVIRONMENTAL & SURVEYING, LTD.
1650 N. KOLES RD. SUITE 136 - TUCSON, AZ 85715
PH (520)298-2725 - FAX (520)298-2767

Scale: 1" = 1000'

DRAWING No.

SILVERBELL.dwg

REVISION



NOTICE OF MINING CLAIM

- 1. TYPE OF NOTICE: Location Amendment Relocation
- 2. TYPE OF CLAIM: Placer Lode Millsite Tunnelsite

3. The name and address of the Locator is:

Name: ASARCO, LLC

Address: 25000 W Avra Valley RD.

City/State/Zip: Marana, Arizona, 85653

4. The name of the claim is: Means 8

5. The date of the location is: 4-4-2007

6. The claim is 1500 feet long and 600 feet wide. The distance from the location monument to the end of the claim is 10 feet in a Northerly direction and 1490 feet in a Southerly direction.


7. The general course of the claim is from the North to the South.

8. The location of the claim is in the SW ¼ of Section(s) 13, Township 12 South Range 8 E, Gila & Salt River Meridian, Silverbell Mine Mining District, County of Pima, State of Arizona.

9. The type of location monument is A 2"X2"X5' WOOD POST
The types of corner end monuments are 2"X2"X5' WOOD POSTS

10. The location of the claim with reference to a natural object or permanent monument is:
The SOUTHEAST CORNER of the claim is located 10654 feet South and 15797 feet East from the North 1/4 of Section 9, T.12 S., R.8 E., G&SRM

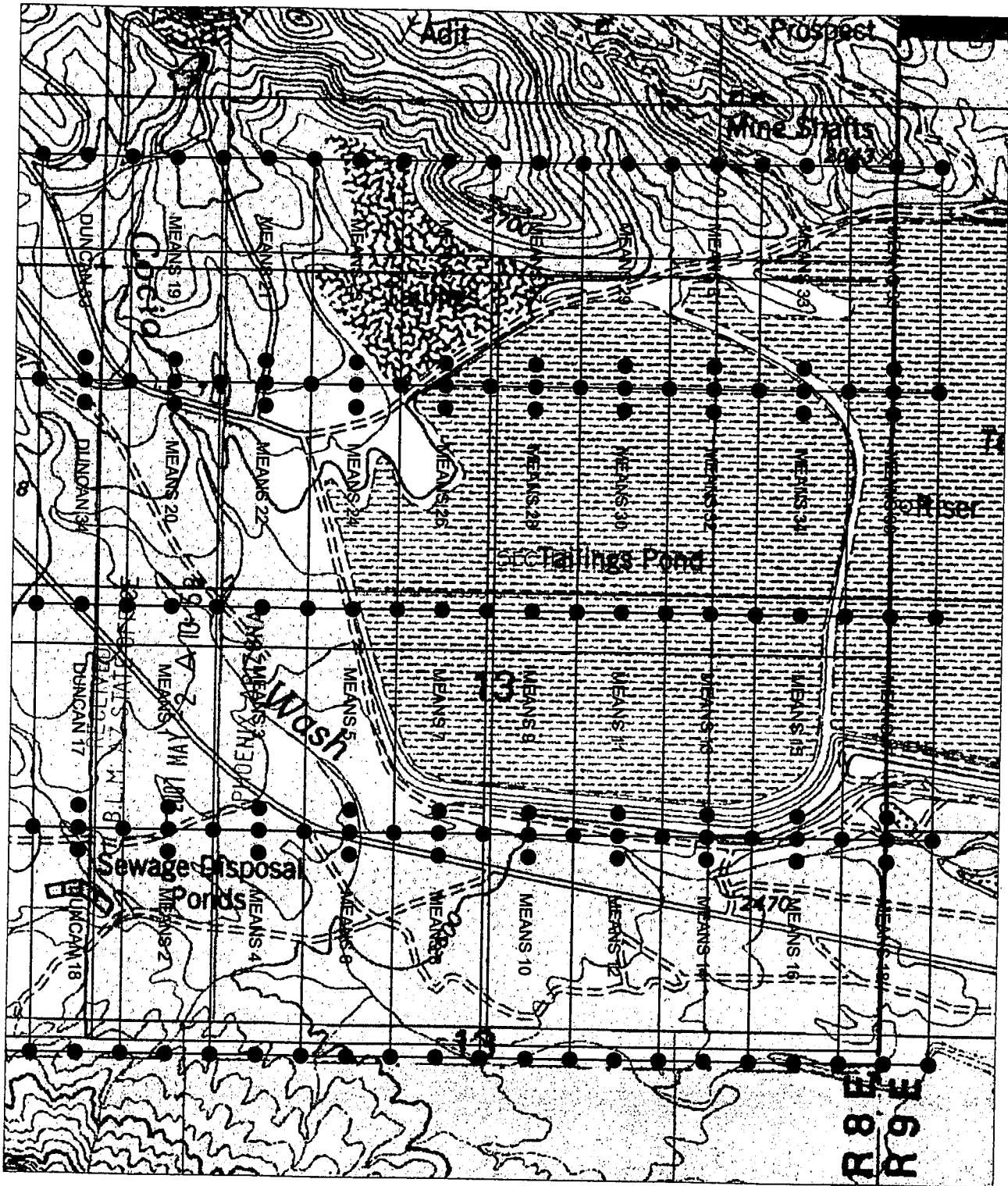
11. Dated 4-4-07
 RECEIVED
 B.L.M. AZ STATE OFFICE
 2007 MAY -2 A 10:58
 PHOENIX, ARIZONA

Agent: 

Darling Environmental & Surveying, Ltd.
1650 N Kolb Road; Suite 136
Tucson, AZ 85715

AMC 382168

CLAIM MAP



AMB 382168

○ SET 2' X 2' X 5' WOOD POST

PREPARED FOR:

ASARCO & SILVERBELL, LLC

CLAIM MAP FOR MEANS CLAIMS LOCATED IN SEC. 13, T12S, R8E, G&SRM, SILVERBELL MINE MINING DISTRICT, PIMA COUNTY, ARIZONA

DARLING

ENVIRONMENTAL & SURVEYING, LTD.
1650 N. KOHL RD. SUITE 136 - TUCSON, AZ 85715
PH (520)298-2725 - FAX (520)298-2767

Scale: 1" = 1000'

DRAWING No.

SILVERBELL.dwg

REVISION



NOTICE OF MINING CLAIM

- 1. TYPE OF NOTICE: Location Amendment Relocation
- 2. TYPE OF CLAIM: Placer Lode Millsite Tunnelsite

3. The name and address of the Locator is:

Name: ASARCO, LLC

Address: 25000 W Avra Valley RD.

City/State/Zip: Marana, Arizona, 85653

4. The name of the claim is: Means 9

5. The date of the location is: 4-4-2007

6. The claim is 1500 feet long and 600 feet wide. The distance from the location monument to the end of the claim is 10 feet in a Southerly direction and 1490 feet in a Northerly direction.

7. The general course of the claim is from the South to the North.

8. The location of the claim is in the SE ¼ of Section(s) 13, Township 12 South Range 8 E, Gila & Salt River Meridian, Silverbell Mine Mining District, County of Pima, State of Arizona.

9. The type of location monument is A 2"X2"X5' WOOD POST
The types of corner end monuments are 2"X2"X5' WOOD POSTS

10. The location of the claim with reference to a natural object or permanent monument is:
The SOUTHEAST CORNER of the claim is located 9154 feet South and 16397 feet East from the North 1/4 of Section 9, T.12 S., R.8 E., G&SRM

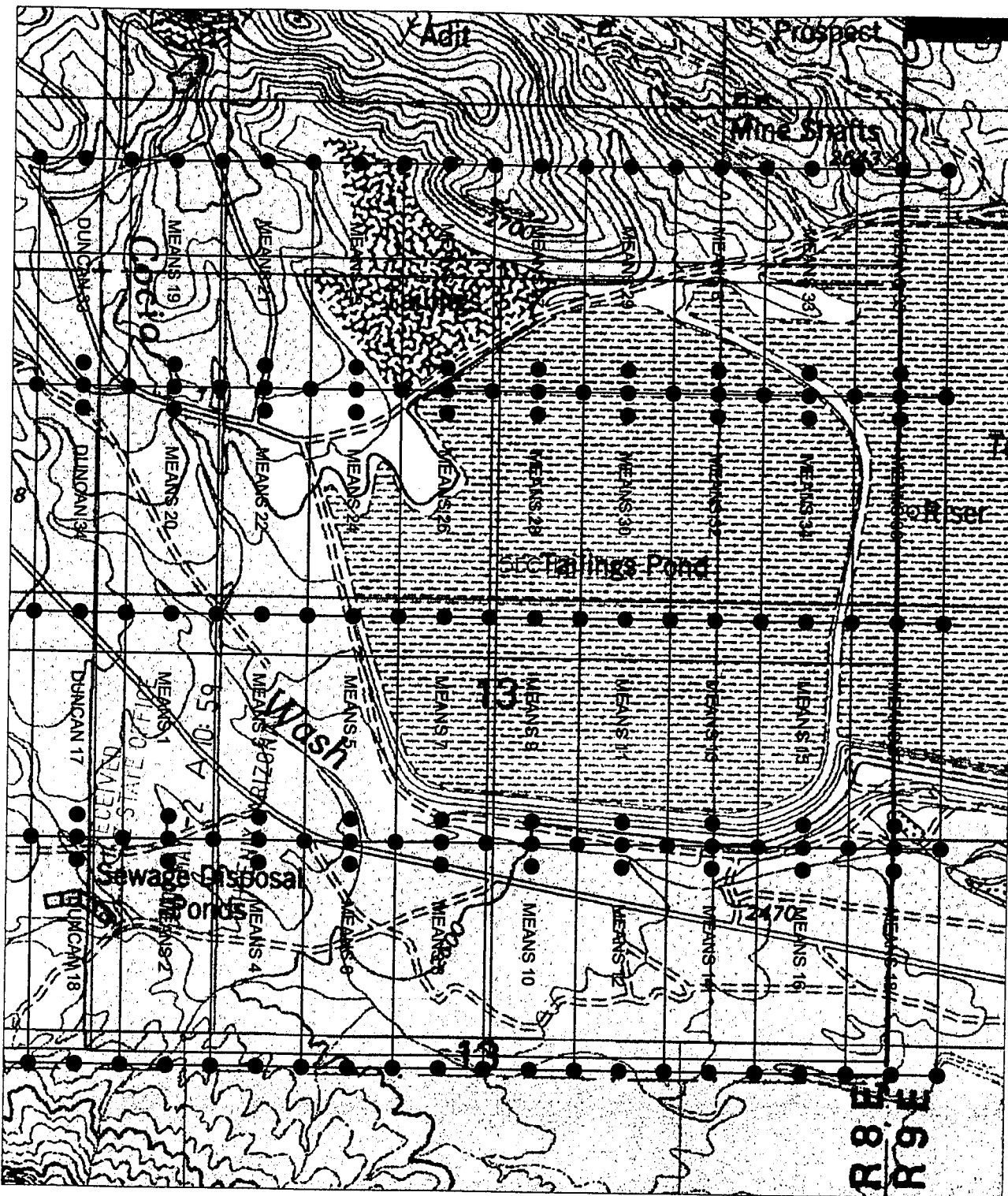
11. Dated: 4-4-07 Agent: 

Darling Environmental & Surveying, Ltd.
1650 N Kolb Road; Suite 136
Tucson, AZ 85715

RECEIVED
B.L.M. AZ STATE OFFICE
2007 MAY -2 A 10:59
PHOENIX, ARIZONA

AMC 382169

CLAIM MAP



AMD 382169

○ SET 2" X 2" X 5' WOOD POST

<p>PREPARED FOR:</p> <p>ASARCO & SILVERBELL, LLC</p>	<p>DARLING </p> <p>ENVIRONMENTAL & SURVEYING, LTD.</p> <p>1650 N. KOLB RD. SUITE 136 - TUCSON, AZ 85715</p> <p>PH (520)298-2725 • FAX (520)298-2767</p>				
<p>CLAIM MAP FOR MEANS CLAIMS LOCATED IN SEC. 13, T12S, R8E, G&SRM, SILVERBELL MINE MINING DISTRICT, PIMA COUNTY, ARIZONA</p>	<table border="1"> <tr> <td data-bbox="1128 1900 1412 1953"> <p>Scale: 1" = 1000'</p> </td> <td data-bbox="1412 1900 1559 1953"> <p>REVISION</p> </td> </tr> <tr> <td data-bbox="1128 1953 1412 2068"> <p>DRAWING No.</p> <p>SILVERBELL.dwg</p> </td> <td data-bbox="1412 1953 1559 2068"> </td> </tr> </table>	<p>Scale: 1" = 1000'</p>	<p>REVISION</p>	<p>DRAWING No.</p> <p>SILVERBELL.dwg</p>	
<p>Scale: 1" = 1000'</p>	<p>REVISION</p>				
<p>DRAWING No.</p> <p>SILVERBELL.dwg</p>					

NOTICE OF MINING CLAIM

- 1. TYPE OF NOTICE: X Location Amendment Relocation
2. TYPE OF CLAIM: Placer X Lode Millsite Tunnelsite

3. The name and address of the Locator is:

Name: ASARCO, LLC

Address: 25000 W Avra Valley RD.

City/State/Zip: Marana, Arizona, 85653

4. The name of the claim is: Means 10

5. The date of the location is: 4-4-2007

6. The claim is 1500 feet long and 600 feet wide. The distance from the location monument to the end of the claim is 10 feet in a Northerly direction and 1490 feet in a Southerly direction.

7. The general course of the claim is from the North to the South.

8. The location of the claim is in the SE 1/4 of Section(s) 13, Township 12 South Range 8 E, Gila & Salt River Meridian, Silverbell Mine Mining District, County of Pima, State of Arizona.

9. The type of location monument is A 2''X2''X5' WOOD POST
The types of corner end monuments are 2''X2''X5' WOOD POSTS

10. The location of the claim with reference to a natural object or permanent monument is: The SOUTHEAST CORNER of the claim is located 10654 feet South and 16397 feet East from the North 1/4 of Section 9, T.12 S., R.8 E., G&SRM

11. Dated: 4-4-07

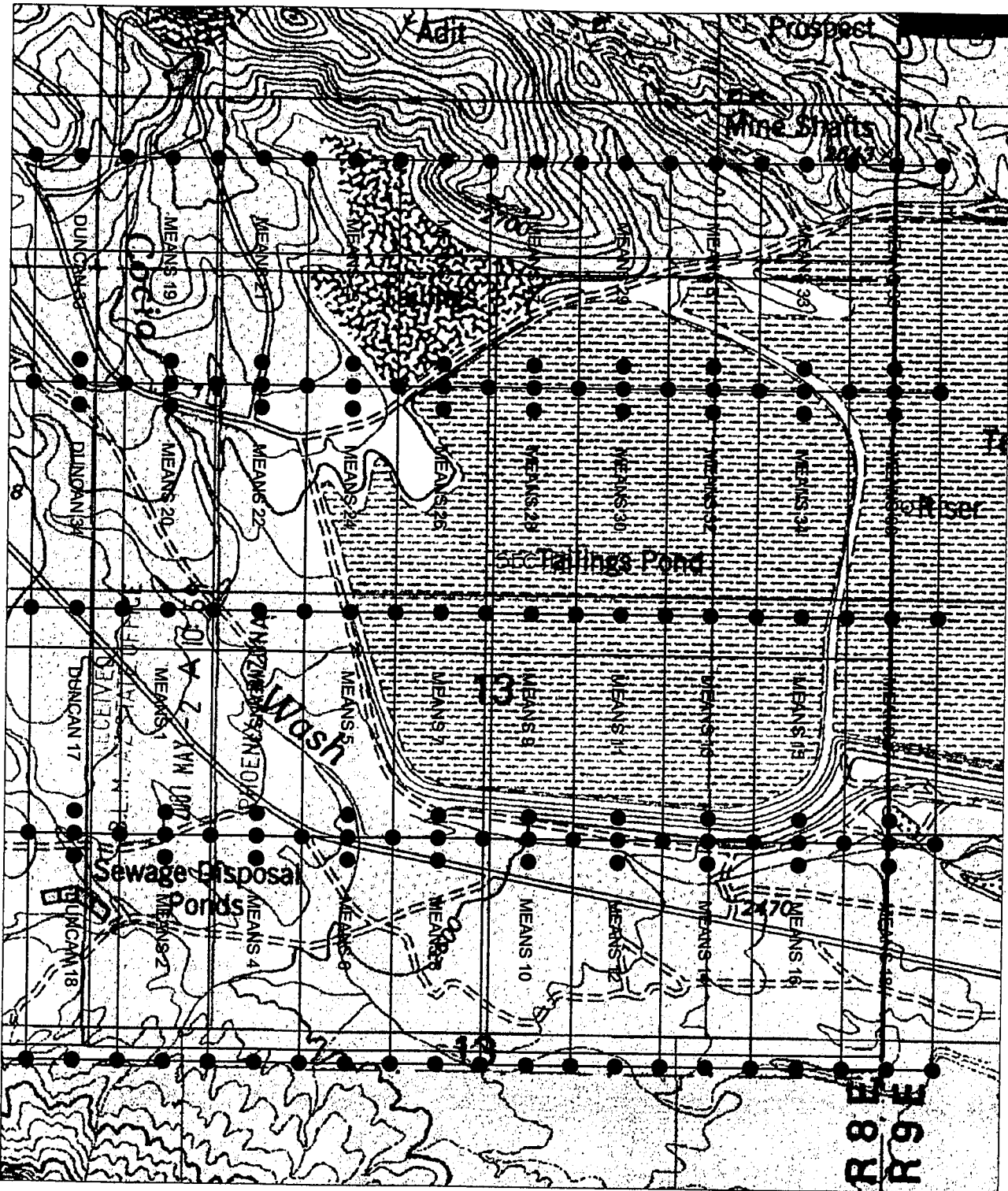
Agent: [Signature]

Darling Environmental & Surveying, Ltd.
1650 N Kolb Road; Suite 136
Tucson, AZ 85715

RECEIVED
B.L.M. AZ STATE OFFICE
2007 MAY -2 A 10: 59
PHOENIX, ARIZONA

AMC 382170

CLAIM MAP



MNS 302170

○ SET 2" X 2" X 5' WOOD POST

<p>PREPARED FOR:</p> <p>ASARCO & SILVERBELL, LLC</p>	<p>DARLING</p> <p>ENVIRONMENTAL & SURVEYING, LTD.</p> <p>1650 N. KOLB RD. SUITE 136 - TUCSON, AZ 85715</p> <p>PH (520)298-2725 - FAX (520)298-2767</p>				
<p>CLAIM MAP FOR MEANS CLAIMS LOCATED IN SEC. 13, T12S, R8E, G&SRM, SILVERBELL MINE MINING DISTRICT, PIMA COUNTY, ARIZONA</p>	<table border="1"> <tr> <td data-bbox="1120 1900 1412 1953"> <p>Scale: 1" = 1000'</p> </td> <td data-bbox="1412 1900 1550 1953"> <p>REVISION</p> </td> </tr> <tr> <td data-bbox="1120 1953 1412 2068"> <p>DRAWING No.</p> <p>SILVERBELL.dwg</p> </td> <td data-bbox="1412 1953 1550 2068"> </td> </tr> </table>	<p>Scale: 1" = 1000'</p>	<p>REVISION</p>	<p>DRAWING No.</p> <p>SILVERBELL.dwg</p>	
<p>Scale: 1" = 1000'</p>	<p>REVISION</p>				
<p>DRAWING No.</p> <p>SILVERBELL.dwg</p>					

NOTICE OF MINING CLAIM

- 1. TYPE OF NOTICE: X Location Amendment Relocation
2. TYPE OF CLAIM: Placer X Lode Millsite Tunnelsite

3. The name and address of the Locator is:

Name: ASARCO, LLC

Address: 25000 W Avra Valley RD.

City/State/Zip: Marana, Arizona, 85653

4. The name of the claim is: Means 11

5. The date of the location is: 4-4-2007

6. The claim is 1500 feet long and 600 feet wide. The distance from the location monument to the end of the claim is 10 feet in a Southerly direction and 1490 feet in a Northerly direction.

7. The general course of the claim is from the South to the North.

8. The location of the claim is in the SE 1/4 of Section(s) 13, Township 12 South Range 8 E, Gila & Salt River Meridian, Silverbell Mine Mining District, County of Pima, State of Arizona.

9. The type of location monument is A 2''X2''X5' WOOD POST
The types of corner end monuments are 2''X2''X5' WOOD POSTS

10. The location of the claim with reference to a natural object or permanent monument is:
The SOUTHEAST CORNER of the claim is located 9154 feet South and 16997 feet East from the North 1/4 of Section 9, T.12 S., R.8 E., G&SRM

11. Dated: 4-4-07

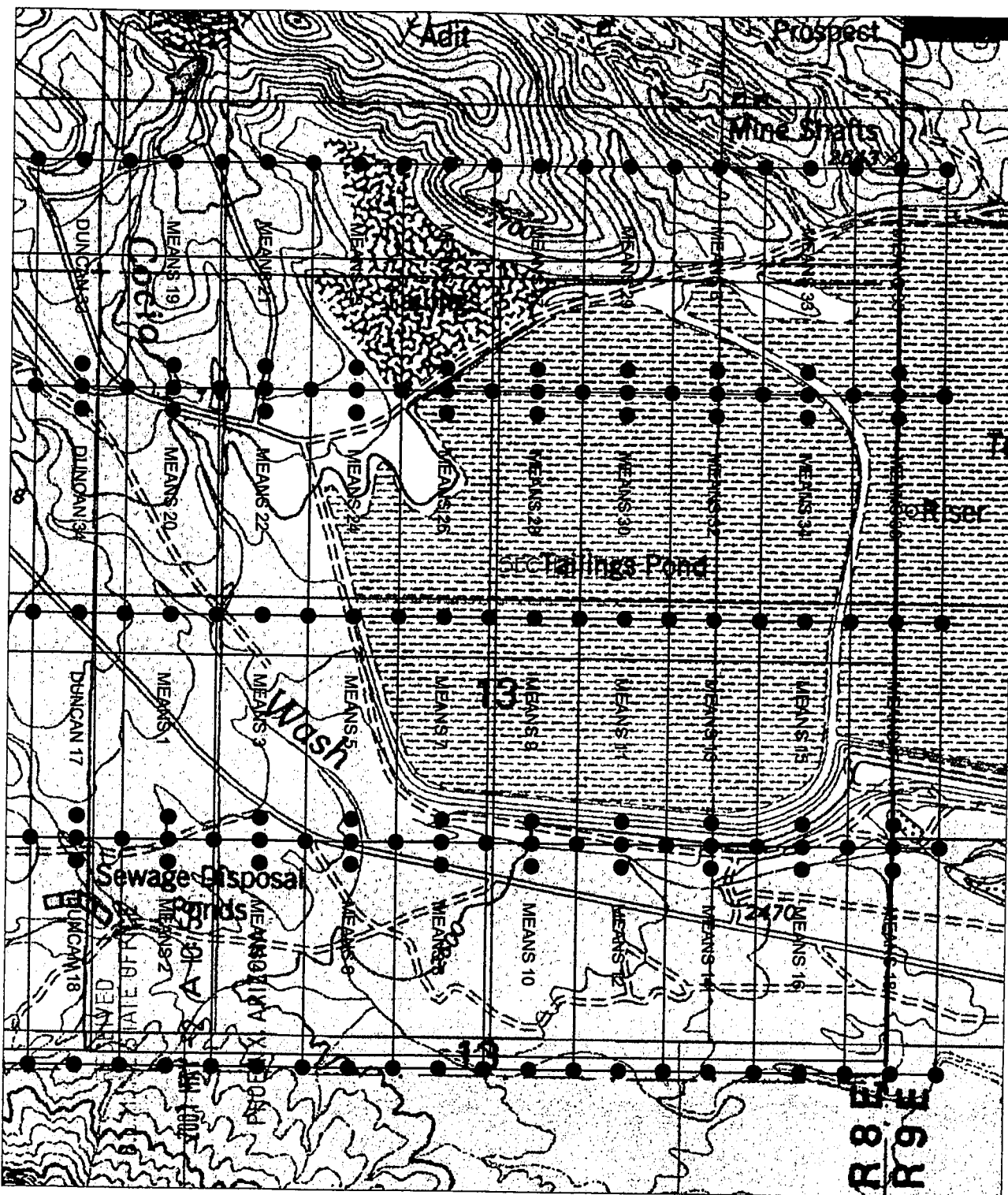
Agent: [Signature]

Darling Environmental & Surveying, Ltd.
1650 N Kolb Road; Suite 136
Tucson, AZ 85715

RECEIVED
B.L.M. AZ STATE OFFICE
2007 MAY -2 A 10: 59
PHOENIX, ARIZONA


AMC 382171

CLAIM MAP



AMD 982171

○ SET 2' X 2' X 5' WOOD POST

<p>PREPARED FOR:</p> <p>ASARCO & SILVERBELL, LLC</p>	<p>DARLING</p> <p>ENVIRONMENTAL & SURVEYING, LTD.</p> <p>1650 N. KOLB RD. SUITE 136 - TUCSON, AZ 85715</p> <p>PH (520)298-2725 - FAX (520)298-2767</p>
<p>CLAIM MAP FOR MEANS CLAIMS LOCATED IN SEC. 13, T12S, R8E, G&SRM, SILVERBELL MINE MINING DISTRICT, PIMA COUNTY, ARIZONA</p>	<p>Scale: 1" = 1000'</p> <p>DRAWING No. SILVERBELL.dwg</p> <p>REVISION</p> 

NOTICE OF MINING CLAIM

- 1. TYPE OF NOTICE: Location Amendment Relocation
- 2. TYPE OF CLAIM: Placer Lode Millsite Tunnelsite

3. The name and address of the Locator is:

Name: ASARCO, LLC

Address: 25000 W Avra Valley RD.

City/State/Zip: Marana, Arizona, 85653

4. The name of the claim is: Means 12

5. The date of the location is: 4-4-2007

6. The claim is 1500 feet long and 600 feet wide. The distance from the location monument to the end of the claim is 10 feet in a Northerly direction and 1490 feet in a Southerly direction.

7. The general course of the claim is from the North to the South.

8. The location of the claim is in the SE ¼ of Section(s) 13, Township 12 South Range 8 E, Gila & Salt River Meridian, Silverbell Mine Mining District, County of Pima, State of Arizona.

9. The type of location monument is A 2"X2"X5' WOOD POST
The types of corner end monuments are 2"X2"X5' WOOD POSTS

10. The location of the claim with reference to a natural object or permanent monument is:
The SOUTHEAST CORNER of the claim is located 10654 feet South and 16997 feet East from the North ¼ of Section 9, T.12 S., R.8 E., G&SRM

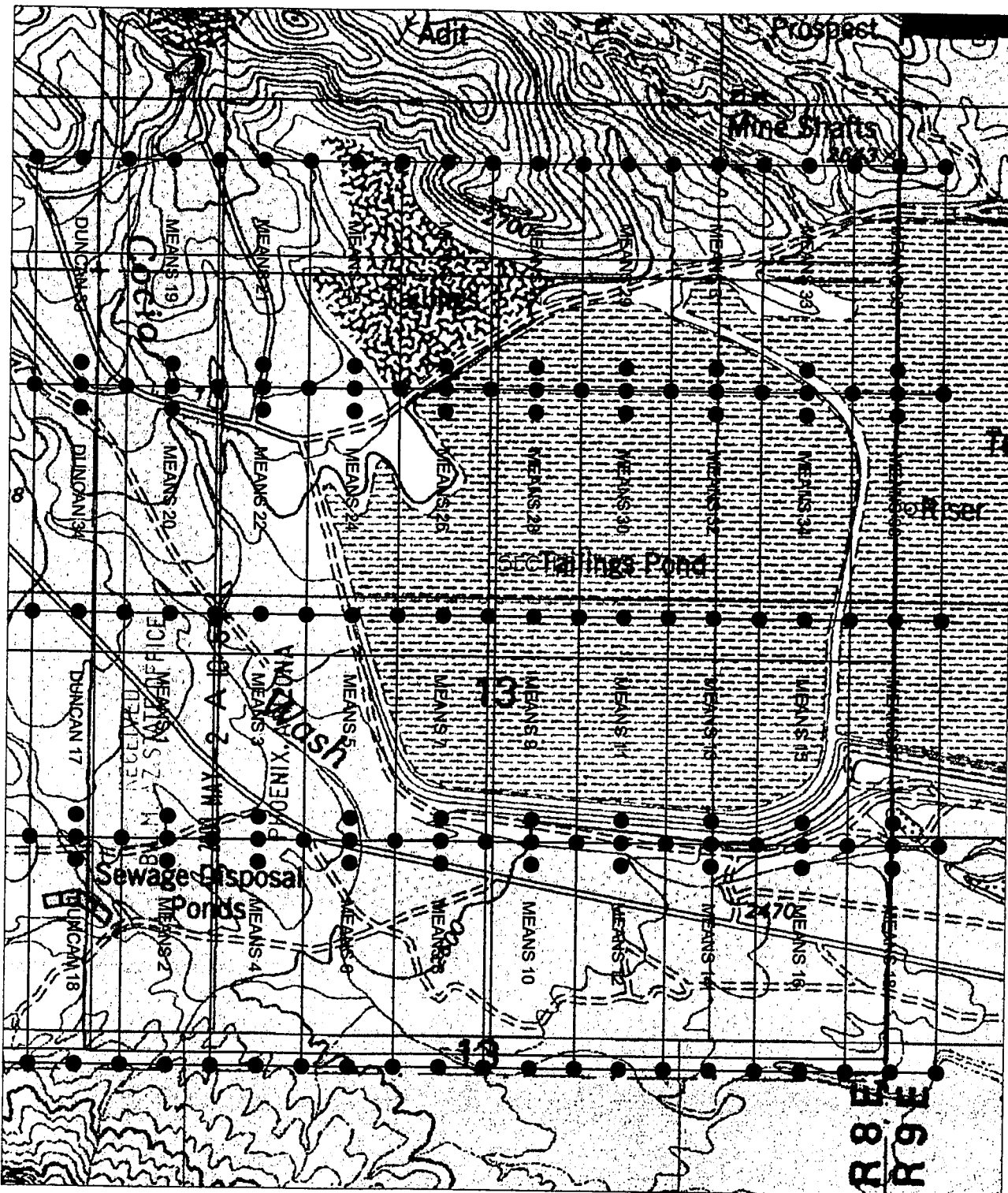
11. Dated: 4-4-07 Agent: *Darling*

Darling Environmental & Surveying, Ltd.
1650 N Kolb Road; Suite 136
Tucson, AZ 85715

RECEIVED
B.L.M. AZ STATE OFFICE
2007 MAY -2- A 10:55
PHOENIX, ARIZONA

AMC 382172

CLAIM MAP



AHC 382112

○ SET 2' X 2' X 5' WOOD POST

<p>PREPARED FOR:</p> <p>ASARCO & SILVERBELL, LLC</p>	<p>DARLING </p> <p>ENVIRONMENTAL & SURVEYING, LTD.</p> <p>1650 N. KOHL RD. SUITE 136 - TUCSON, AZ 85715</p> <p>PH (520)298-2725 - FAX (520)298-2767</p>	
<p>CLAIM MAP FOR MEANS CLAIMS LOCATED IN SEC. 13, T12S, R8E, G&SRM, SILVERBELL MINE MINING DISTRICT, PIMA COUNTY, ARIZONA</p>	<p>Scale: 1" = 1000'</p>	<p>DRAWING No.</p> <p>SILVERBELL.dwg</p>
<p>REVISION</p>		

NOTICE OF MINING CLAIM

- 1. TYPE OF NOTICE: X Location Amendment Relocation
2. TYPE OF CLAIM: Placer X Lode Millsite Tunnelsite

3. The name and address of the Locator is:

Name: ASARCO, LLC
Address: 25000 W Avra Valley RD.
City/State/Zip: Marana, Arizona, 85653

4. The name of the claim is: Means 13

5. The date of the location is: 4-4-2007

6. The claim is 1500 feet long and 600 feet wide. The distance from the location monument to the end of the claim is 10 feet in a Southerly direction and 1490 feet in a Northerly direction.

7. The general course of the claim is from the South to the North.

8. The location of the claim is in the SE 1/4 of Section(s) 13, Township 12 South Range 8 E, Gila & Salt River Meridian, Silverbell Mine Mining District, County of Pima, State of Arizona.

9. The type of location monument is A 2''X2''X5' WOOD POST
The types of corner end monuments are 2''X2''X5' WOOD POSTS

10. The location of the claim with reference to a natural object or permanent monument is:
The SOUTHEAST CORNER of the claim is located 9154 feet South and 17597 feet East from the North 1/4 of Section 9, T.12 S., R.8 E., G&SRM

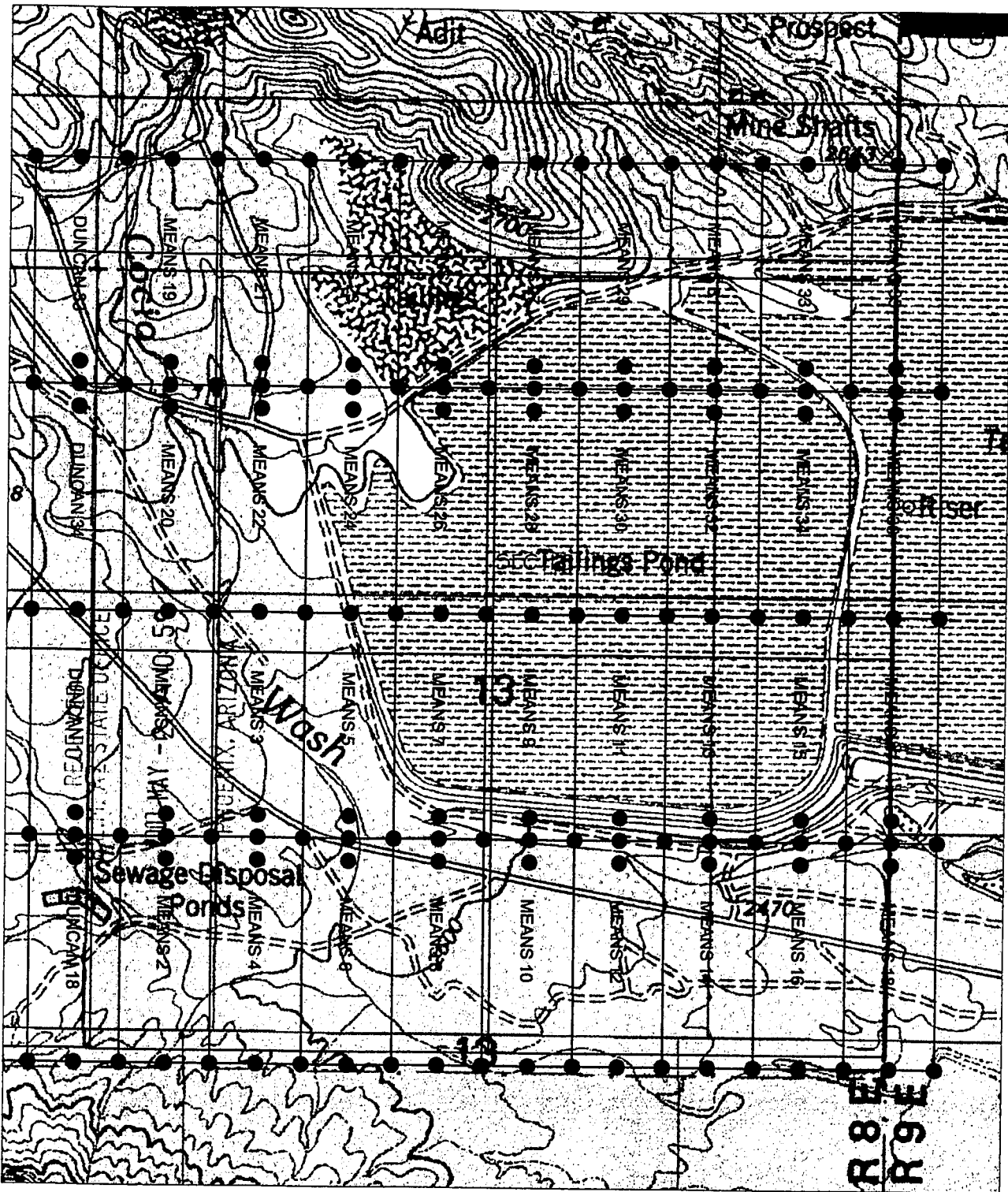
11. Date: 4-4-07 Agent: [Signature]

RECEIVED
B.L.M. AZ STATE OFFICE
2007 MAY -2 A 10:59
PHOENIX, ARIZONA

Darling Environmental & Surveying, Ltd.
1650 N Kolb Road; Suite 136
Tucson, AZ 85715


AMC 382173

CLAIM MAP



AMC 382173

○ SET 2" X 2" X 5" WOOD POST

<p>PREPARED FOR:</p> <p>ASARCO & SILVERBELL, LLC</p>	<p>DARLING</p> <p>ENVIRONMENTAL & SURVEYING, LTD.</p> <p>1650 N. MOLE RD. SUITE 136 - TUCSON, AZ 85715</p> <p>PH (520)298-2725 - FAX (520)298-2767</p>
<p>CLAIM MAP FOR MEANS CLAIMS LOCATED IN SEC. 13, T12S, R8E, G&SRM, SILVERBELL MINE MINING DISTRICT, PIMA COUNTY, ARIZONA</p>	<p>Scale: 1" = 1000'</p> <p>DRAWING No.</p> <p>SILVERBELL.dwg</p> <p>REVISION</p> 

NOTICE OF MINING CLAIM

- 1. TYPE OF NOTICE: Location Amendment Relocation
- 2. TYPE OF CLAIM: Placer Lode Millsite Tunnelsite

3. The name and address of the Locator is:

Name: ASARCO, LLC

Address: 25000 W Avra Valley RD.

City/State/Zip: Marana, Arizona, 85653

4. The name of the claim is: Means 14

5. The date of the location is: 4-4-2007

6. The claim is 1500 feet long and 600 feet wide. The distance from the location monument to the end of the claim is 10 feet in a Northerly direction and 1490 feet in a Southerly direction.

7. The general course of the claim is from the North to the South.

8. The location of the claim is in the SE 1/4 of Section(s) 13, Township 12 South Range 8 E, Gila & Salt River Meridian, Silverbell Mine Mining District, County of Pima, State of Arizona.

9. The type of location monument is A 2"X2"X5' WOOD POST
The types of corner end monuments are 2"X2"X5' WOOD POSTS

10. The location of the claim with reference to a natural object or permanent monument is:
The SOUTHEAST CORNER of the claim is located 10654 feet South and 17597 feet East from the North 1/4 of Section 9, T.12 S., R.8 E., G&SRM

11. Dated: 4-4-07

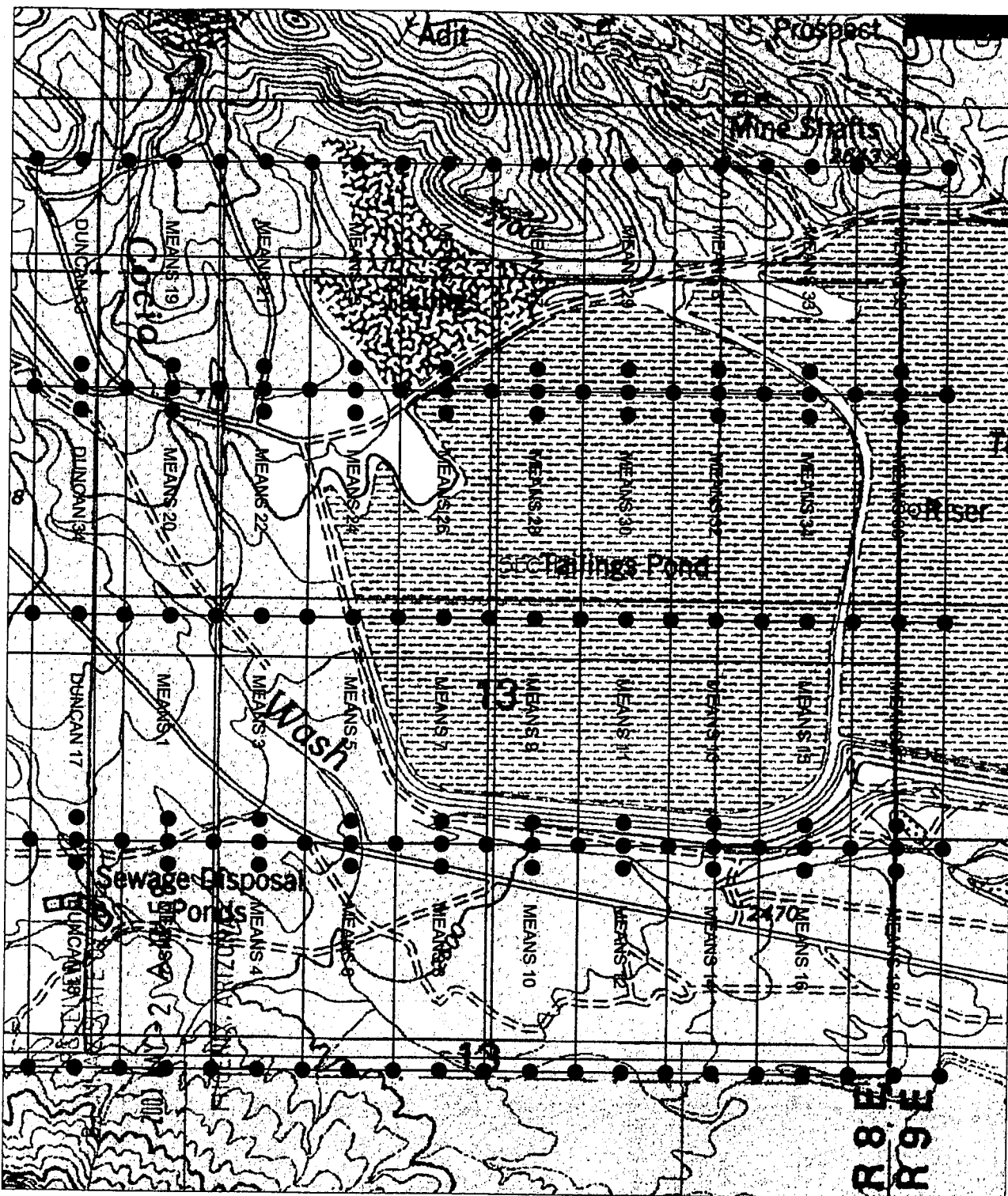
Agent: 

Darling Environmental & Surveying, Ltd.
1650 N Kolb Road; Suite 136
Tucson, AZ 85715

RECEIVED
B.L.M. AZ STATE OFFICE
2007 MAY -2 A 10:59
PHOENIX, ARIZONA

AMC 382174

CLAIM MAP



AMC 382114

○ SET 2' X 2' X 5' WOOD POST

PREPARED FOR:

ASARCO & SILVERBELL, LLC

CLAIM MAP FOR MEANS CLAIMS LOCATED IN SEC. 13, T12S, R8E, G&SRM, SILVERBELL MINE MINING DISTRICT, PIMA COUNTY, ARIZONA

DARLING

ENVIRONMENTAL & SURVEYING, LTD.
1650 N. KOLB RD., SUITE 136 - TUCSON, AZ 85715
PH (520)298-2725 - FAX (520)298-2767

Scale: 1" = 1000'

DRAWING No.

SILVERBELL.dwg

REVISION



NOTICE OF MINING CLAIM

- 1. TYPE OF NOTICE: Location Amendment Relocation
- 2. TYPE OF CLAIM: Placer Lode Millsite Tunnelsite

3. The name and address of the Locator is:

Name: ASARCO, LLC

Address: 25000 W Avra Valley RD.

City/State/Zip: Marana, Arizona, 85653

4. The name of the claim is: Means 15

5. The date of the location is: 4-4-2007

6. The claim is 1500 feet long and 600 feet wide. The distance from the location monument to the end of the claim is 10 feet in a Southerly direction and 1490 feet in a Northerly direction.

7. The general course of the claim is from the South to the North.

8. The location of the claim is in the SE ¼ of Section(s) 13, Township 12 South Range 8 E, Gila & Salt River Meridian, Silverbell Mine Mining District, County of Pima, State of Arizona.

9. The type of location monument is A 2"X2"X5' WOOD POST
The types of corner end monuments are 2"X2"X5' WOOD POSTS

10. The location of the claim with reference to a natural object or permanent monument is:
The SOUTHEAST CORNER of the claim is located 9154 feet South and 18197 feet East from the North 1/4 of Section 9, T.12 S., R.8 E., G&SRM

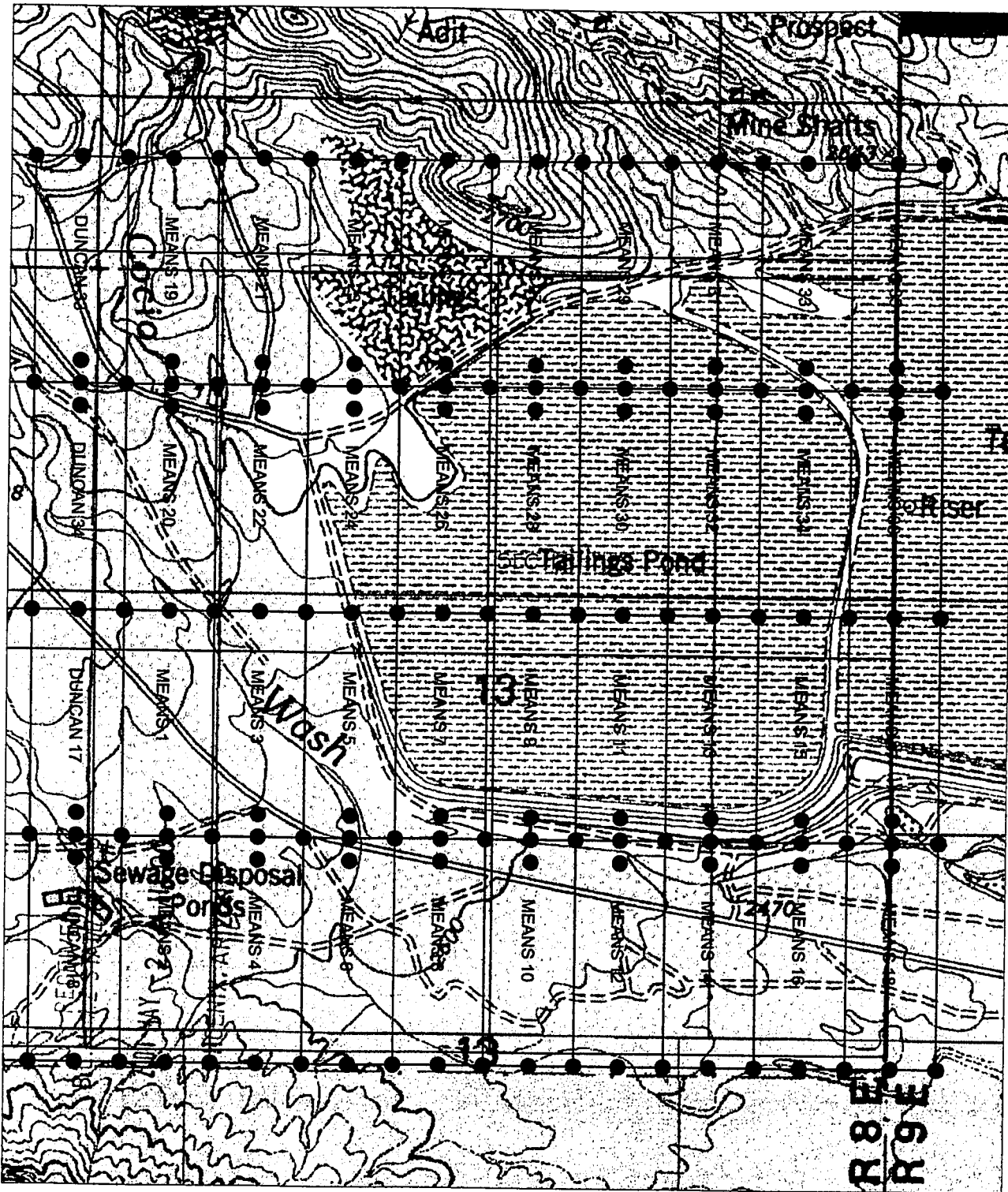
11. Dated: 4-4-07 Agent: 

Darling Environmental & Surveying, Ltd.
1650 N Kolb Road; Suite 136
Tucson, AZ 85715

RECEIVED
 B.L.M. AZ STATE OFFICE
 2007 MAY -2 A 11:00
 PHOENIX, ARIZONA

AMC 382175

CLAIM MAP



ANC 382175

○ SET 2' X 2' X 5' WOOD POST

PREPARED FOR:

ASARCO & SILVERBELL, LLC

CLAIM MAP FOR MEANS CLAIMS LOCATED IN SEC. 13, T12S, R8E, G&SRM, SILVERBELL MINE MINING DISTRICT, PIMA COUNTY, ARIZONA

DARLING

ENVIRONMENTAL & SURVEYING, LTD.
1650 N. KOLB RD. SUITE 136 - TUCSON, AZ 85715
PH (520)298-2725 - FAX (520)298-2767

Scale: 1" = 1000'

DRAWING No.

SILVERBELL.dwg

REVISION



NOTICE OF MINING CLAIM

1. TYPE OF NOTICE: Location Amendment Relocation

2. TYPE OF CLAIM: Placer Lode Millsite Tunnelsite

3. The name and address of the Locator is:

Name: ASARCO, LLC

Address: 25000 W Avra Valley RD.

City/State/Zip: Marana, Arizona, 85653

4. The name of the claim is: Means 16

5. The date of the location is: 4-4-2007

6. The claim is 1500 feet long and 600 feet wide. The distance from the location monument to the end of the claim is 10 feet in a Northerly direction and 1490 feet in a Southerly direction.

7. The general course of the claim is from the North to the South.

8. The location of the claim is in the SE ¼ of Section(s) 13, Township 12 South Range 8 E, Gila & Salt River Meridian, Silverbell Mine Mining District, County of Pima, State of Arizona.

9. The type of location monument is A 2''X2''X5' WOOD POST
The types of corner end monuments are 2''X2''X5' WOOD POSTS

10. The location of the claim with reference to a natural object or permanent monument is:
The SOUTHEAST CORNER of the claim is located 10654 feet South and 18197 feet East from the North 1/4 of Section 9, T.12 S., R.8 E., G&SRM

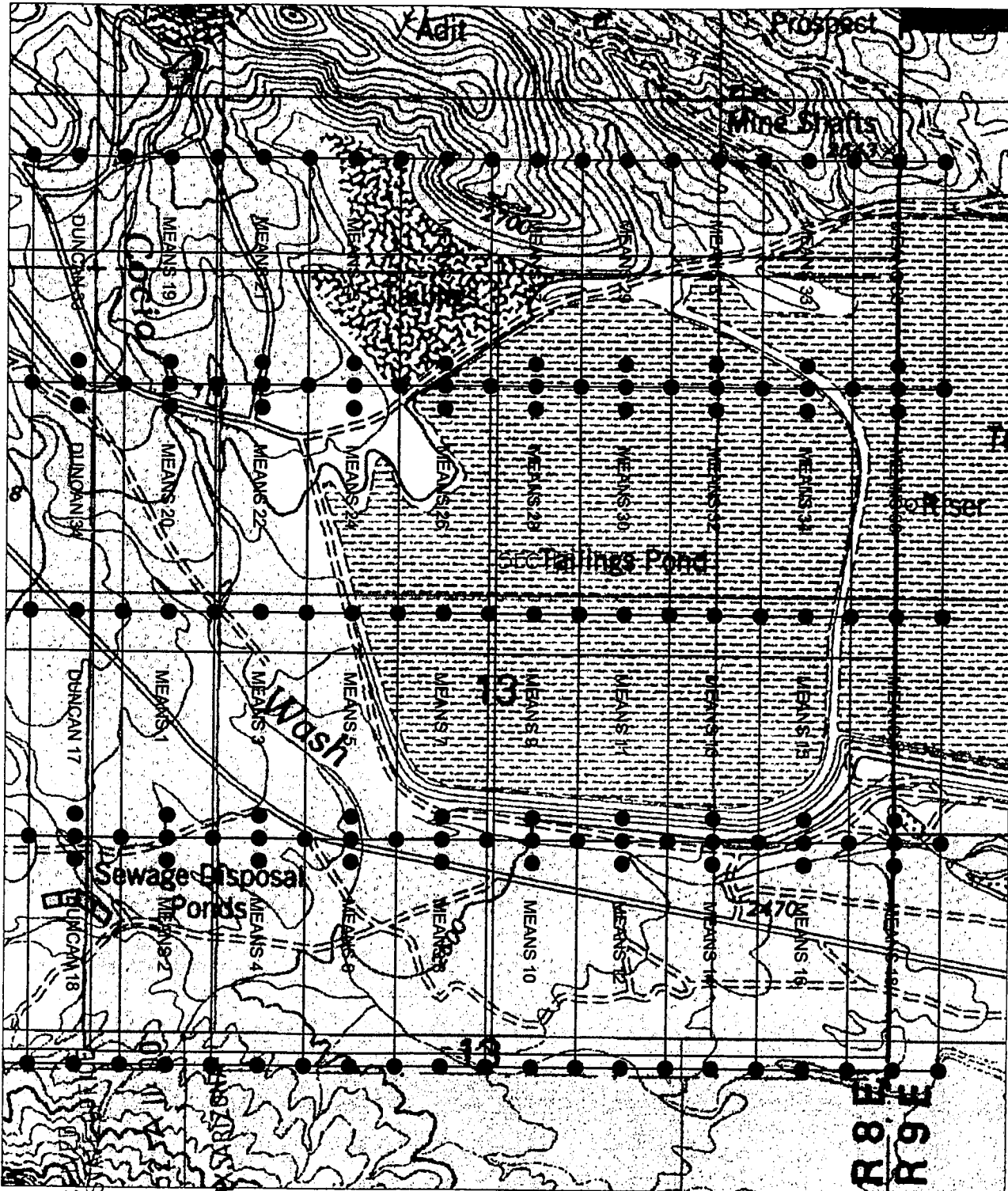
11. Dated: 4-4-07 Agent: 

Darling Environmental & Surveying, Ltd.
1650 N Kolb Road; Suite 136
Tucson, AZ 85715

RECEIVED
B.L.M. AZ STATE OFFICE
2007 MAY -2 A 11:00
PHOENIX, ARIZONA.

AMC 382176

CLAIM MAP



AMC 382176

REC. 033
 B.T.M. AZ
 MAY 1007
 PHOENIX
 ○ SET 2" X 2" X 5' WOOD POST

PREPARED FOR:
 ASARCO & SILVERBELL, LLC

CLAIM MAP FOR MEANS
 CLAIMS LOCATED IN SEC. 13,
 T12S, R8E, G&SRM,
 SILVERBELL MINE MINING
 DISTRICT, PIMA COUNTY,
 ARIZONA

DARLING
 ENVIRONMENTAL & SURVEYING, LTD.
 1650 N. KOLB RD., SUITE 136 - TUCSON, AZ 85715
 PH (520)298-2725 - FAX (520)298-2767

Scale: 1" = 1000'	REVISION
DRAWING No. SILVERBELL.dwg	

NOTICE OF MINING CLAIM

1. TYPE OF NOTICE: Location Amendment Relocation

2. TYPE OF CLAIM: Placer Lode Millsite Tunnelsite

3. The name and address of the Locator is:

Name: ASARCO, LLC

Address: 25000 W Avra Valley RD.

City/State/Zip: Marana, Arizona, 85653

4. The name of the claim is: Means 17

5. The date of the location is: 4-4-2007

6. The claim is 1500 feet long and 600 feet wide. The distance from the location monument to the end of the claim is 10 feet in a Southerly direction and 1490 feet in a Northerly direction.


7. The general course of the claim is from the South to the North.

8. The location of the claim is in the SE ¼ of Section(s) 13, Township 12 South Range 8 E, Gila & Salt River Meridian, Silverbell Mine Mining District, County of Pima, State of Arizona.

9. The type of location monument is A 2"X2"X5' WOOD POST
The types of corner end monuments are 2"X2"X5' WOOD POSTS

10. The location of the claim with reference to a natural object or permanent monument is:
The SOUTHEAST CORNER of the claim is located 9154 feet South and 18797 feet East from the North 1/4 of Section 9, T.12 S., R.8 E., G&SRM

11. Dated: 4-4-07

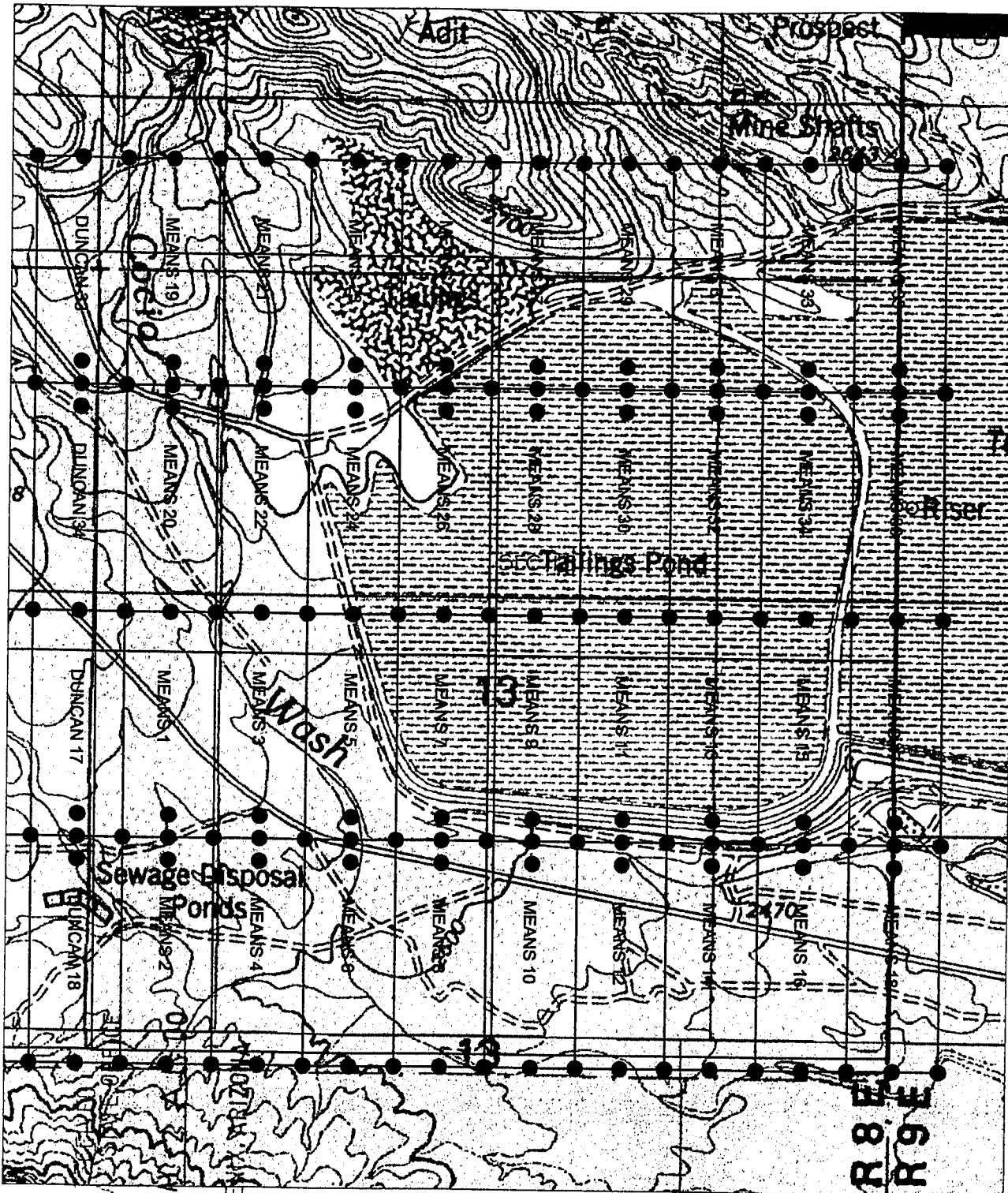
Agent: 

Darling Environmental & Surveying, Ltd.
1650 N Kolb Road; Suite 136
Tucson, AZ 85715

RECEIVED
B.L.M. AZ STATE OFFICE
2007 MAY -2 A 11: 00
PHOENIX, ARIZONA

AMC 382177

CLAIM MAP



AHS 382177

B.L.M. 2007
PHOENIX ARIZONA

○ SET 2" X 2" X 5' WOOD POST

<p>PREPARED FOR: ASARCO & SILVERBELL, LLC</p>	<p>DARLING ENVIRONMENTAL & SURVEYING, LTD. 1650 N. NOLB RD. SUITE 136 - TUCSON, AZ 85715 PH (520)298-2725 - FAX (520)298-2767</p>
<p>CLAIM MAP FOR MEANS CLAIMS LOCATED IN SEC. 13, T12S, R8E, G&SRM, SILVERBELL MINE MINING DISTRICT, PIMA COUNTY, ARIZONA</p>	<p>Scale: 1" = 1000' DRAWING No. SILVERBELL.dwg</p> <p>REVISION ▲</p>

NOTICE OF MINING CLAIM

1. TYPE OF NOTICE: Location Amendment Relocation

2. TYPE OF CLAIM: Placer Lode Millsite Tunnelsite

3. The name and address of the Locator is:

Name: ASARCO, LLC

Address: 25000 W Avra Valley RD.

City/State/Zip: Marana, Arizona, 85653

4. The name of the claim is: Means 18

5. The date of the location is: 4-4-2007

6. The claim is 1500 feet long and 600 feet wide. The distance from the location monument to the end of the claim is 10 feet in a Northerly direction and 1490 feet in a Southerly direction.

7. The general course of the claim is from the North to the South.

8. The location of the claim is in the SE ¼ of Section(s) 13, Township 12 South Range 8 E, Gila & Salt River Meridian, Silverbell Mine Mining District, County of Pima, State of Arizona.

9. The type of location monument is A 2"X2"X5' WOOD POST
The types of corner end monuments are 2"X2"X5' WOOD POSTS

10. The location of the claim with reference to a natural object or permanent monument is:
The SOUTHEAST CORNER of the claim is located 10654 feet South and 18797 feet East from the North 1/4 of Section 9, T.12 S., R.8 E., G&SRM

11. Date: 4-09-07

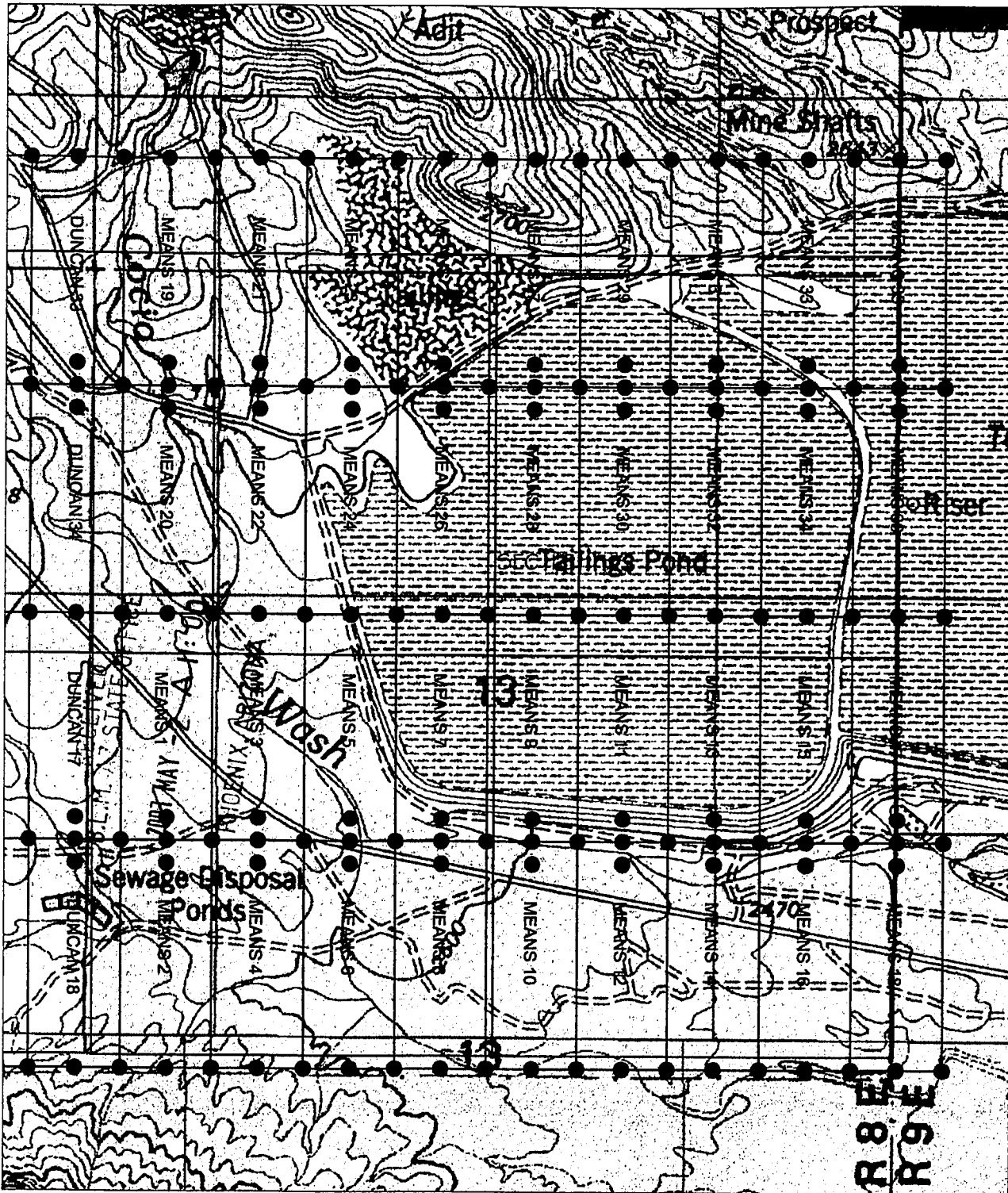
Agent: *Darling*

Darling Environmental & Surveying, Ltd.
1650 N Kolb Road; Suite 136
Tucson, AZ 85715

RECEIVED
B.L.M. AZ STATE OFFICE
2007 MAY -2 A 11:00
PHOENIX, ARIZONA

AMC 382178

CLAIM MAP



AMC 982178

○ SET 2" X 2" X 5' WOOD POST

PREPARED FOR:

ASARCO & SILVERBELL, LLC

CLAIM MAP FOR MEANS CLAIMS LOCATED IN SEC. 13, T12S, R8E, G&SRM, SILVERBELL MINE MINING DISTRICT, PIMA COUNTY, ARIZONA

DARLING

ENVIRONMENTAL & SURVEYING, LTD.
1650 N. KOLB RD. SUITE 136 - TUCSON, AZ 85715
PH (520)298-2725 • FAX (520)298-2767

Scale: 1" = 1000'

DRAWING No.

SILVERBELL.dwg

REVISION



NOTICE OF MINING CLAIM

1. TYPE OF NOTICE: Location Amendment Relocation

2. TYPE OF CLAIM: Placer Lode Millsite Tunnelsite

3. The name and address of the Locator is:

Name: ASARCO, LLC

Address: 25000 W Avra Valley RD.

City/State/Zip: Marana, Arizona, 85653

4. The name of the claim is: Means 19

5. The date of the location is: 4-3-07

6. The claim is 1500 feet long and 600 feet wide. The distance from the location monument to the end of the claim is 10 feet in a Southerly direction and 1490 feet in a Northerly direction.

7. The general course of the claim is from the South to the North.

8. The location of the claim is in the NW 1/4 of Section(s) 13, Township 12 South Range 8 E, Gila & Salt River Meridian, Silverbell Mine Mining District, County of Pima, State of Arizona.

9. The type of location monument is A 2"X2"X5' WOOD POST
The types of corner end monuments are 2"X2"X5' WOOD POSTS

10. The location of the claim with reference to a natural object or permanent monument is:
The SOUTHEAST CORNER of the claim is located 6154 feet South and 13997 feet East from the North 1/4 of Section 9, T.12 S., R.8 E., G&SRM

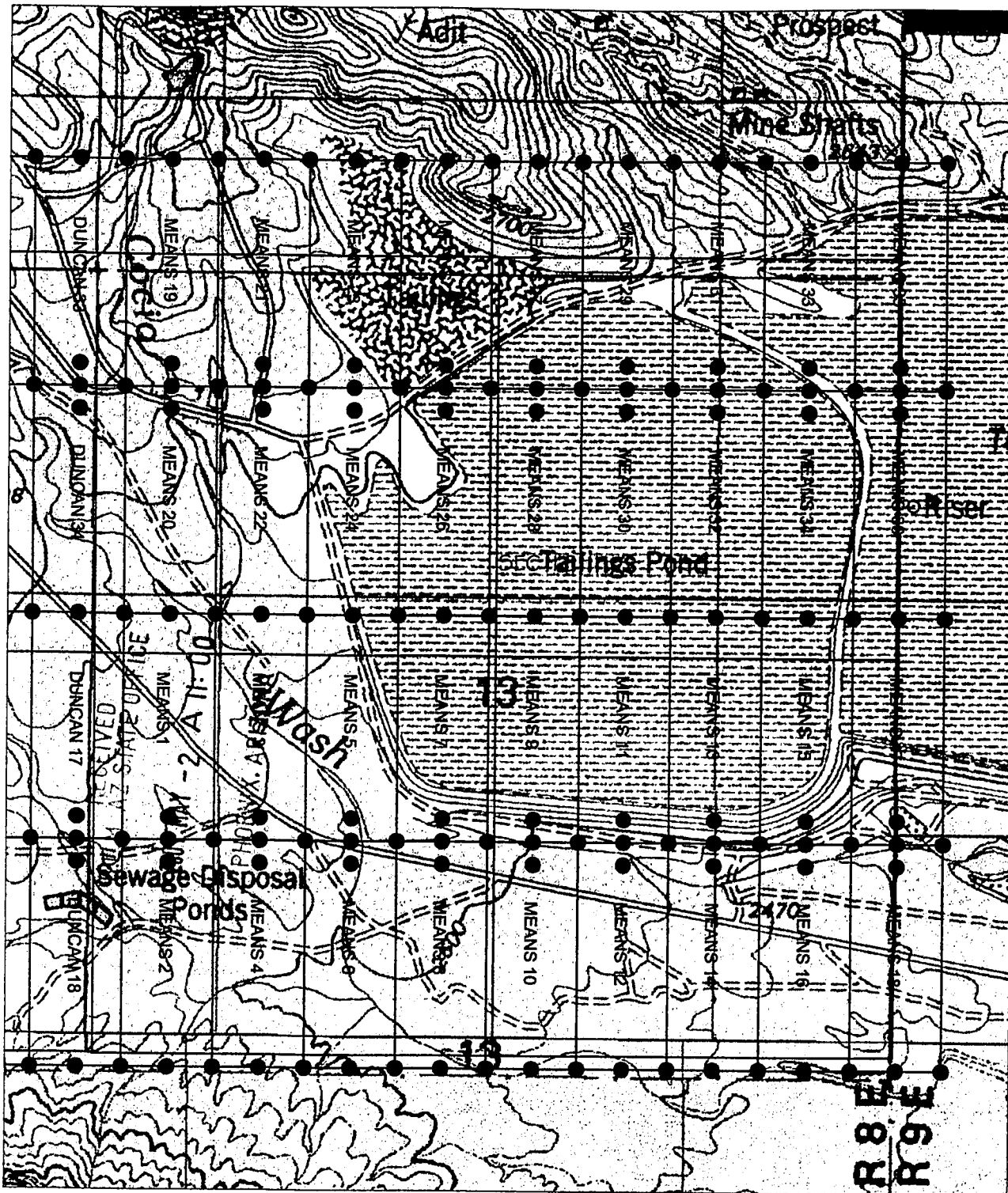
11. Date: 4-3-07 Agent: Darling Environmental & Surveying, Ltd.

Darling Environmental & Surveying, Ltd.
1650 N Kolb Road; Suite 136
Tucson, AZ 85715

RECEIVED
B.L.M. AZ STATE OFFICE
2007 MAY -2 A 11: 00
PHOENIX, ARIZONA

AHC 382179

CLAIM MAP



AUC 382179

○ SET 2" X 2" X 5' WOOD POST

PREPARED FOR:
ASARCO & SILVERBELL, LLC

CLAIM MAP FOR MEANS CLAIMS LOCATED IN SEC. 13, T12S, R8E, G&SRM, SILVERBELL MINE MINING DISTRICT, PIMA COUNTY, ARIZONA

DARLING
ENVIRONMENTAL & SURVEYING, LTD.
1650 N. HOLS RD. SUITE 136 - TUCSON, AZ 85715
PH (520)298-2725 - FAX (520)298-2767

Scale: 1" = 1000'	REVISION
DRAWING No. SILVERBELL.dwg	

NOTICE OF MINING CLAIM

- 1. TYPE OF NOTICE: Location Amendment Relocation
- 2. TYPE OF CLAIM: Placer Lode Millsite Tunnelsite
- 3. The name and address of the Locator is:
 Name: ASARCO, LLC
 Address: 25000 W Avra Valley RD.
 City/State/Zip: Marana, Arizona, 85653
- 4. The name of the claim is: Means 20
- 5. The date of the location is: 4-3-2007
- 6. The claim is 1500 feet long and 600 feet wide. The distance from the location monument to the end of the claim is 10 feet in a Northerly direction and 1490 feet in a Southerly direction.
- 7. The general course of the claim is from the North to the South.
- 8. The location of the claim is in the NW ¼ of Section(s) 13, Township 12 South Range 8 E, Gila & Salt River Meridian, Silverbell Mine Mining District, County of Pima, State of Arizona.
- 9. The type of location monument is A 2"X2"X5' WOOD POST
 The types of corner end monuments are 2"X2"X5' WOOD POSTS
- 10. The location of the claim with reference to a natural object or permanent monument is:
The SOUTHEAST CORNER of the claim is located 7654 feet South and 13997 feet East from the North 1/4 of Section 9, T.12 S., R.8 E., G&SRM

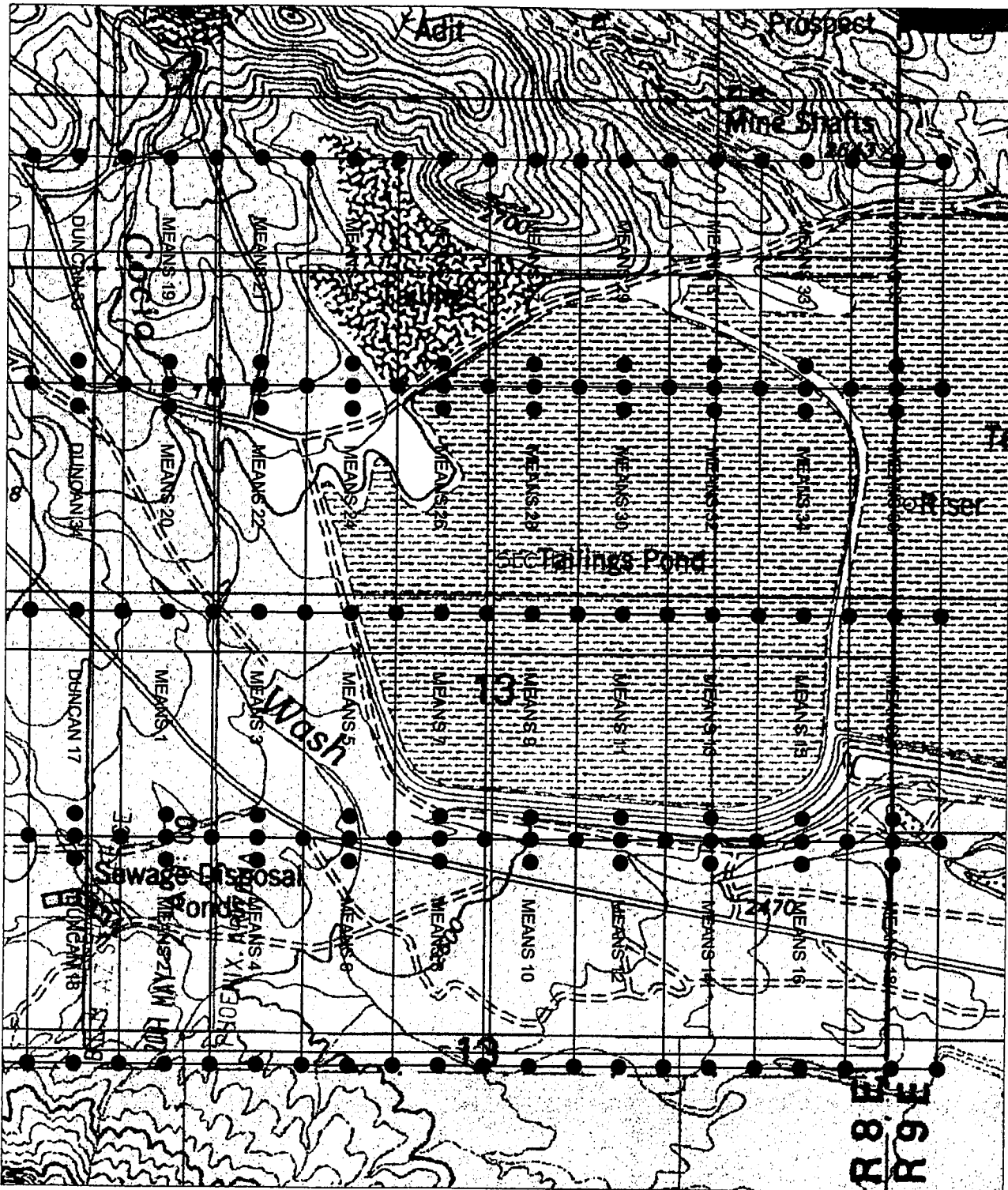
11. Dated: 4-3-07 Agent: Darren Adler

Darling Environmental & Surveying, Ltd.
 1650 N Kolb Road; Suite 136
 Tucson, AZ 85715

RECEIVED
 B.L.M. AZ STATE OFFICE
 2007 MAY -2 A 11:00
 PHOENIX, ARIZONA

AMC 382180

CLAIM MAP



AHC 382180

○ SET 2' X 2' X 5' WOOD POST

PREPARED FOR:

ASARCO & SILVERBELL, LLC

CLAIM MAP FOR MEANS CLAIMS LOCATED IN SEC. 13, T12S, R8E, G&SRM, SILVERBELL MINE MINING DISTRICT, PIMA COUNTY, ARIZONA



DARLING
 ENVIRONMENTAL & SURVEYING, LTD.
 1650 N. KOHL RD., SUITE 106 - TUCSON, AZ 85715
 PH (520)298-2725 - FAX (520)298-2767

Scale: 1" = 1000'

DRAWING No.

SILVERBELL.dwg

REVISION



NOTICE OF MINING CLAIM

1. TYPE OF NOTICE: Location Amendment Relocation

2. TYPE OF CLAIM: Placer Lode Millsite Tunnelsite

3. The name and address of the Locator is:

Name: ASARCO, LLC

Address: 25000 W Avra Valley RD.

City/State/Zip: Marana, Arizona, 85653

4. The name of the claim is: Means 21

5. The date of the location is: 4-3-2007

6. The claim is 1500 feet long and 600 feet wide. The distance from the location monument to the end of the claim is 10 feet in a Southerly direction and 1490 feet in a Northerly direction.

7. The general course of the claim is from the South to the North.

8. The location of the claim is in the NW 1/4 of Section(s) 13, Township 12 South Range 8 E, Gila & Salt River Meridian, Silverbell Mine Mining District, County of Pima, State of Arizona.

9. The type of location monument is A 2"X2"X5' WOOD POST
The types of corner end monuments are 2"X2"X5' WOOD POSTS

10. The location of the claim with reference to a natural object or permanent monument is:
The SOUTHEAST CORNER of the claim is located 6154 feet South and 14597 feet East from the North 1/4 of Section 9, T.12 S., R.8 E., G&SRM

11. Dated: 4-3-07 Agent: Darling Environmental & Surveying, Ltd.

Darling Environmental & Surveying, Ltd.

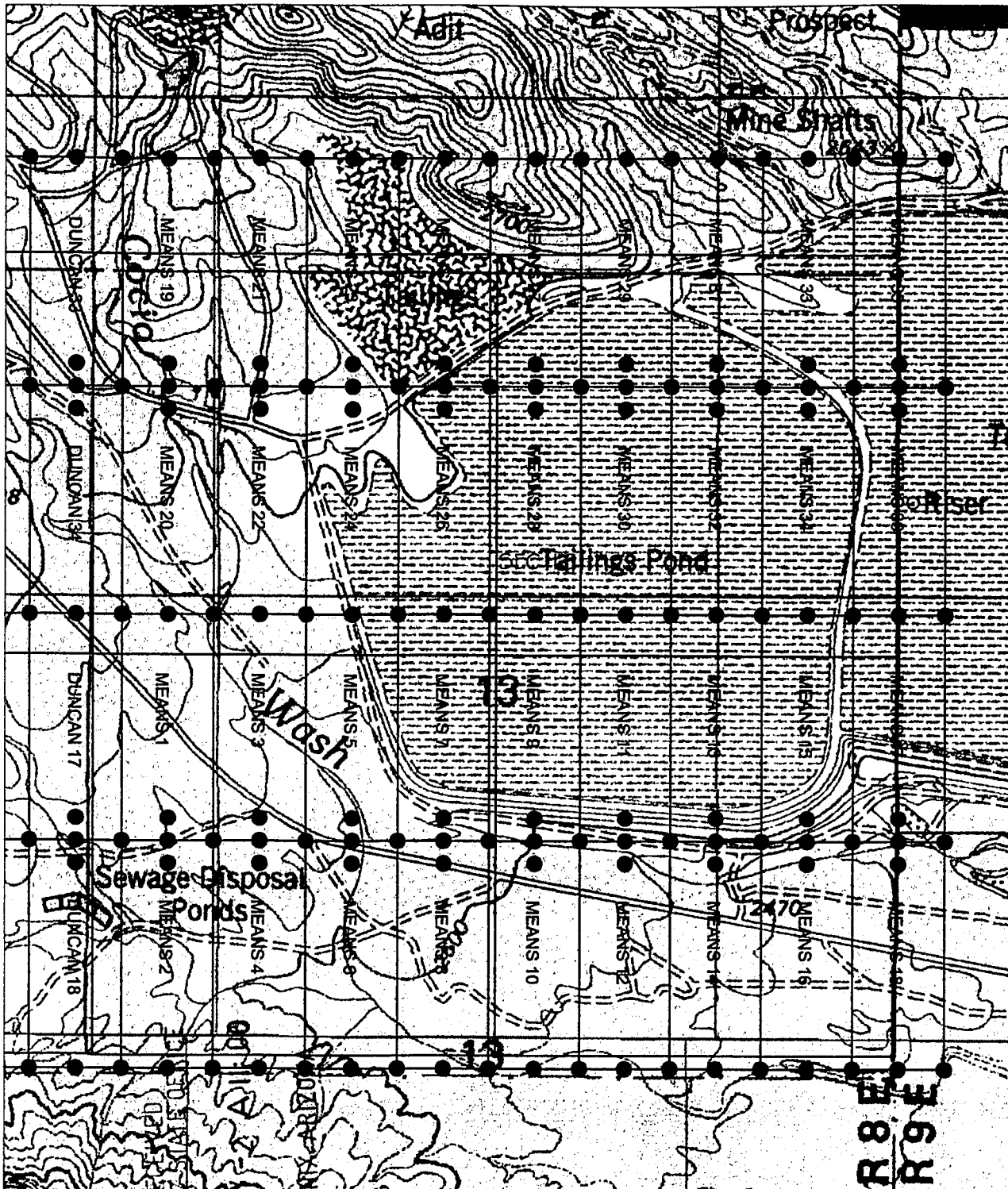
1650 N Kolb Road; Suite 136

Tucson, AZ 85715

RECEIVED
B.L.M. AZ STATE OFFICE
2007 MAY -2 A 11:00
PHOENIX, ARIZONA


AMC 382181

CLAIM MAP



AMC 382181

○ SET 2' X 2' X 5' WOOD POST

<p>PREPARED FOR:</p> <p>ASARCO & SILVERBELL, LLC</p>	<p>DARLING</p> <p>ENVIRONMENTAL & SURVEYING, LTD.</p> <p>1050 N. KOLB RD., SUITE 136 - TUCSON, AZ 85715</p> <p>PH (520)298-2725 - FAX (520)298-2767</p>
<p>CLAIM MAP FOR MEANS CLAIMS LOCATED IN SEC. 13, T12S, R8E, G&SRM, SILVERBELL MINE MINING DISTRICT, PIMA COUNTY, ARIZONA</p>	<p>Scale: 1" = 1000'</p> <p>DRAWING No.</p> <p>SILVERBELL.dwg</p> <p>REVISION</p> 

NOTICE OF MINING CLAIM

1. TYPE OF NOTICE: Location Amendment Relocation

2. TYPE OF CLAIM: Placer Lode Millsite Tunnelsite

3. The name and address of the Locator is:

Name: ASARCO, LLC

Address: 25000 W Avra Valley RD.

City/State/Zip: Marana, Arizona, 85653

4. The name of the claim is: Means 22

5. The date of the location is: 4-3-2007

6. The claim is 1500 feet long and 600 feet wide. The distance from the location monument to the end of the claim is 10 feet in a Northerly direction and 1490 feet in a Southerly direction.

7. The general course of the claim is from the North to the South.

8. The location of the claim is in the NW 1/4 of Section(s) 13, Township 12 South Range 8 E, Gila & Salt River Meridian, Silverbell Mine Mining District, County of Pima, State of Arizona.

9. The type of location monument is A 2"X2"X5' WOOD POST
The types of corner end monuments are 2"X2"X5' WOOD POSTS

10. The location of the claim with reference to a natural object or permanent monument is:
The SOUTHEAST CORNER of the claim is located 7654 feet South and 14597 feet East from the North 1/4 of Section 9, T.12 S., R.8 E., G&SRM

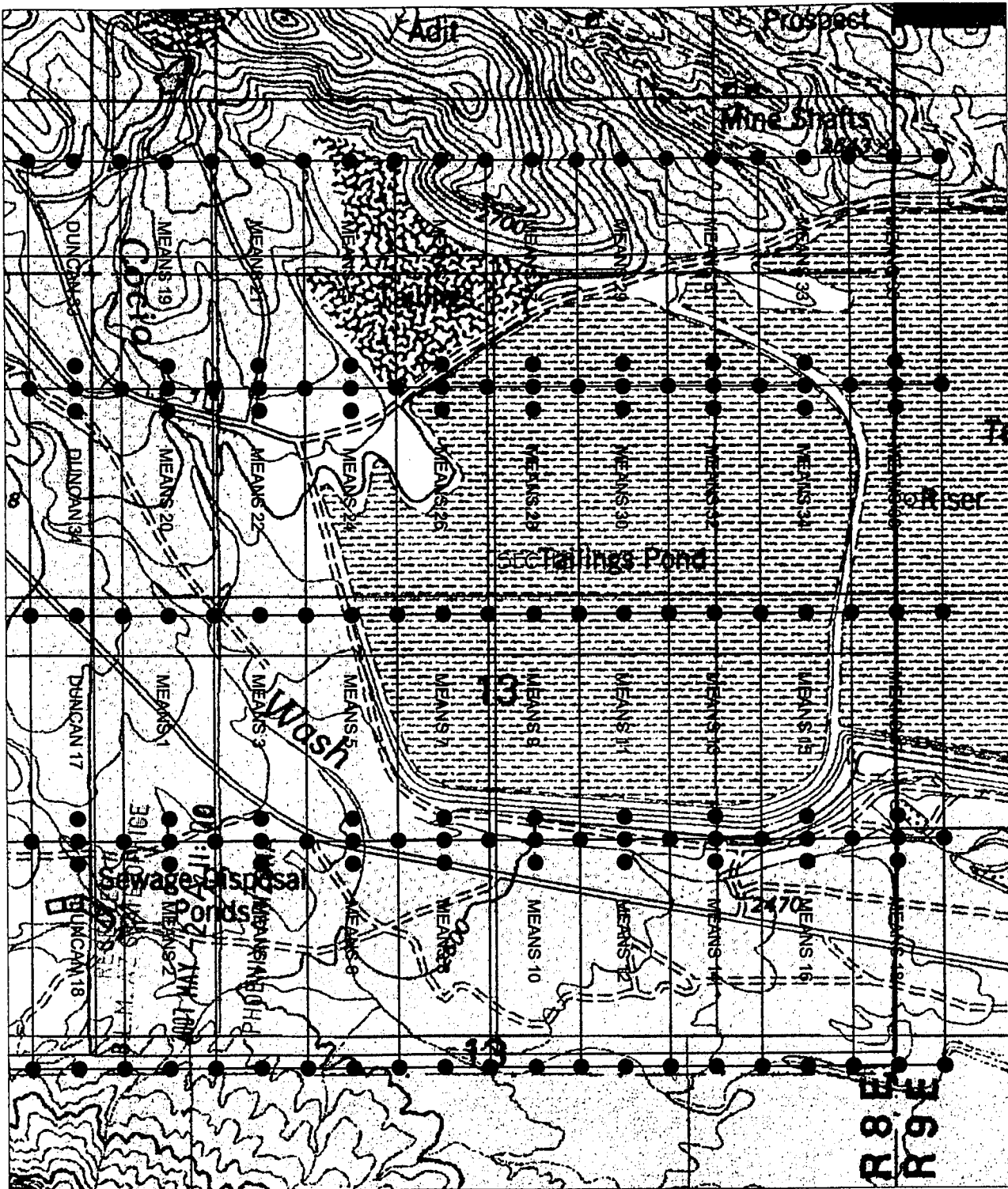
11. Dated: 4-3-07 Agent: *Parren Adler*

Darling Environmental & Surveying, Ltd.
1650 N Kolb Road; Suite 136
Tucson, AZ 85715

RECEIVED
B.L.M. AZ STATE OFFICE
2007 MAY -2 A 11: 00
PHOENIX, ARIZONA



AMC 382182

CLAIM MAP



AHC 382182

○ SET 2' X 2' X 5' WOOD POST

PREPARED FOR: ASARCO & SILVERBELL, LLC	 DARLING	
CLAIM MAP FOR MEANS CLAIMS LOCATED IN SEC. 13, T12S, R8E, G&SRM, SILVERBELL MINE MINING DISTRICT, PIMA COUNTY, ARIZONA	ENVIRONMENTAL & SURVEYING, LTD. 1650 N. MOLE RD. SUITE 136 - TUCSON, AZ 85715 PH (520)298-2725 - FAX (520)298-2767	
	Scale: 1" = 1000'	REVISION
	DRAWING No. SILVERBELL.dwg	

NOTICE OF MINING CLAIM

1. TYPE OF NOTICE: Location Amendment Relocation

2. TYPE OF CLAIM: Placer Lode Millsite Tunnelsite

3. The name and address of the Locator is:

Name: ASARCO, LLC

Address: 25000 W Avra Valley RD.

City/State/Zip: Marana, Arizona, 85653

4. The name of the claim is: Means 23

5. The date of the location is: 4-3-2007

6. The claim is 1500 feet long and 600 feet wide. The distance from the location monument to the end of the claim is 10 feet in a Southerly direction and 1490 feet in a Northerly direction.

7. The general course of the claim is from the South to the North.

8. The location of the claim is in the NW 1/4 of Section(s) 13, Township 12 South Range 8 E, Gila & Salt River Meridian, Silverbell Mine Mining District, County of Pima, State of Arizona.

9. The type of location monument is A 2"X2"X5' WOOD POST
The types of corner end monuments are 2"X2"X5' WOOD POSTS

10. The location of the claim with reference to a natural object or permanent monument is:
The SOUTHEAST CORNER of the claim is located 6154 feet South and 15197 feet East from the North 1/4 of Section 9, T.12 S., R.8 E., G&SRM

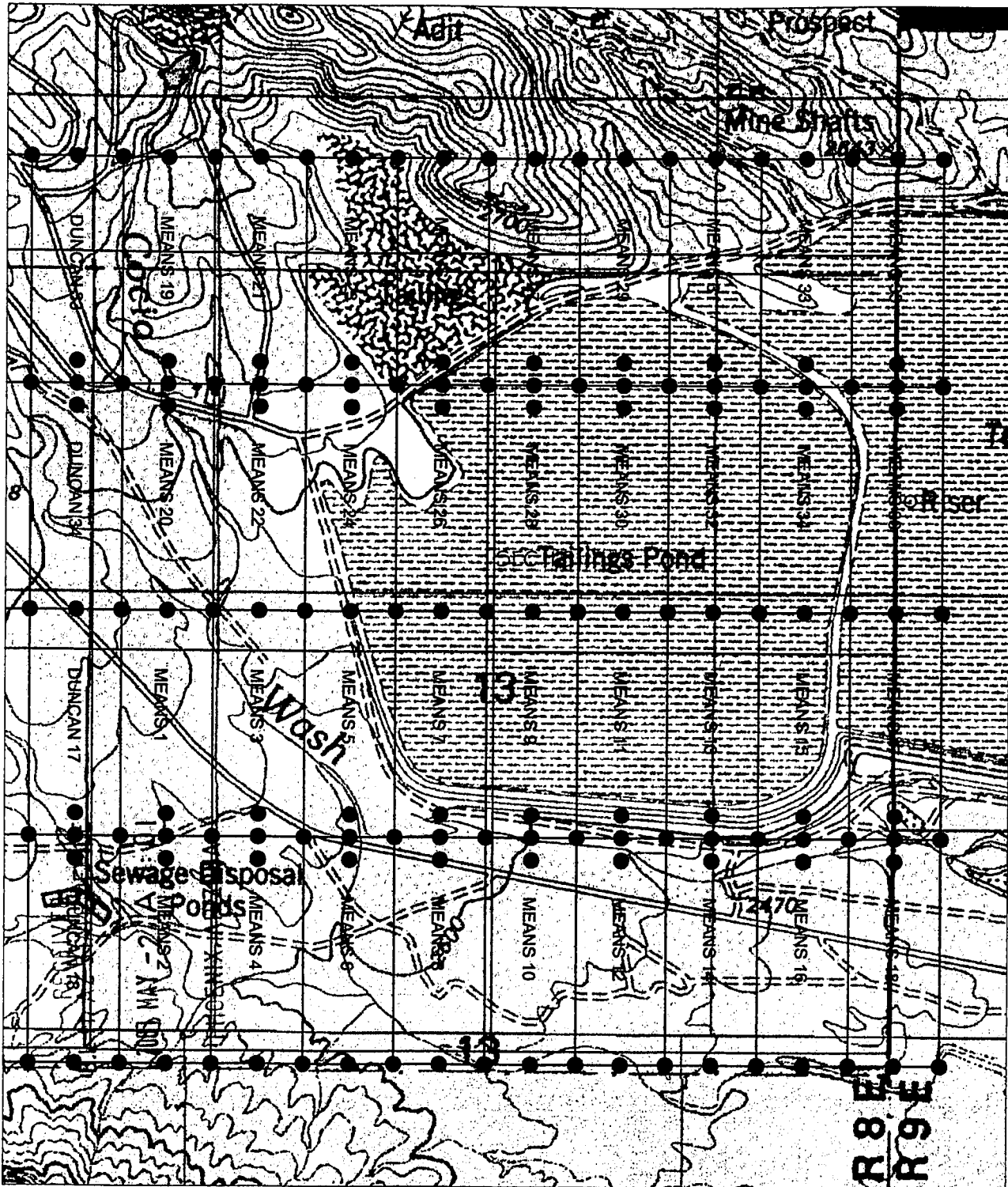
11. Dated: 4-3-07 Agent: [Signature] Darrey Adler

Darling Environmental & Surveying, Ltd.
1650 N Kolb Road; Suite 136
Tucson, AZ 85715

RECEIVED
M. AZ STATE OFFICE
107 MAY -2 A 11: 01
PHOENIX, ARIZONA

AMC 382183

CLAIM MAP



AHC 382183

○ SET 2" X 2" X 5' WOOD POST

PREPARED FOR:

ASARCO & SILVERBELL, LLC

CLAIM MAP FOR MEANS CLAIMS LOCATED IN SEC. 13, T12S, R8E, G&SRM, SILVERBELL MINE MINING DISTRICT, PIMA COUNTY, ARIZONA



DARLING
ENVIRONMENTAL & SURVEYING, LTD.
1650 N. KOLB RD., SUITE 136 - TUCSON, AZ 85715
PH (520)298-2725 - FAX (520)298-2767

Scale: 1" = 1000'

DRAWING No.

SILVERBELL.dwg

REVISION



NOTICE OF MINING CLAIM

1. TYPE OF NOTICE: Location Amendment Relocation

2. TYPE OF CLAIM: Placer Lode Millsite Tunnelsite

3. The name and address of the Locator is:

Name: ASARCO, LLC

Address: 25000 W Avra Valley RD.

City/State/Zip: Marana, Arizona, 85653

4. The name of the claim is: Means 24

5. The date of the location is: 4-3-2007

6. The claim is 1500 feet long and 600 feet wide. The distance from the location monument to the end of the claim is 10 feet in a Northerly direction and 1490 feet in a Southerly direction.

7. The general course of the claim is from the North to the South.

8. The location of the claim is in the NW 1/4 of Section(s) 13, Township 12 South Range 8 E, Gila & Salt River Meridian, Silverbell Mine Mining District, County of Pima, State of Arizona.

9. The type of location monument is A 2"X2"X5' WOOD POST
The types of corner end monuments are 2"X2"X5' WOOD POSTS

10. The location of the claim with reference to a natural object or permanent monument is:
The SOUTHEAST CORNER of the claim is located 7654 feet South and 15197 feet East from the North 1/4 of Section 9, T.12 S., R.8 E., G&SRM

11. Dated: 4-3-07

Agent: *Darren Adler* Darren Adler

Darling Environmental & Surveying, Ltd.

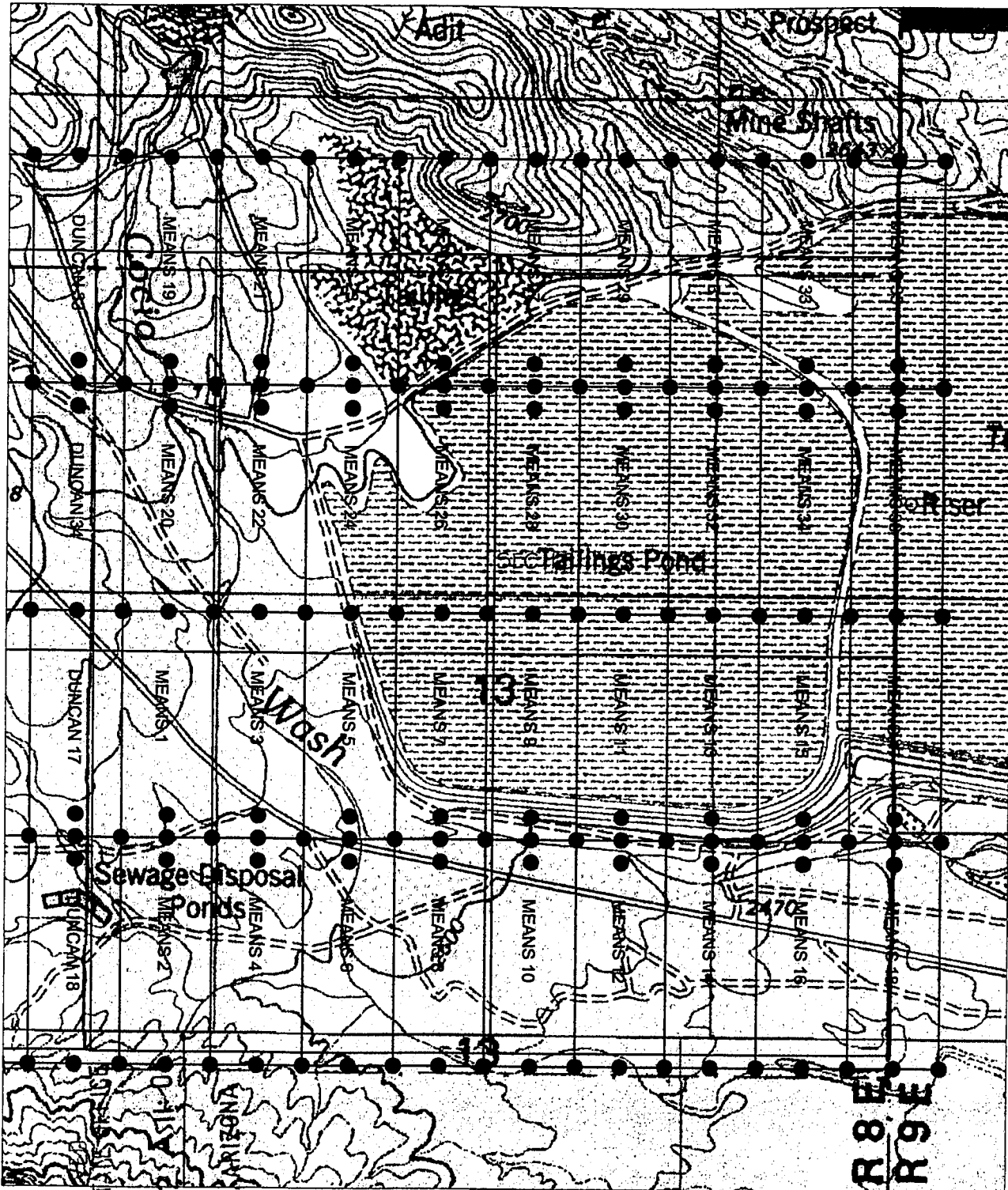
1650 N Kolb Road; Suite 136

Tucson, AZ 85715

RECEIVED
B.L.M. AZ STATE OFFICE
2007 MAY -2 A 11: 01
PHOENIX, ARIZONA

AMC 382184

CLAIM MAP





APR 382184

RECEIVED
 B.L.M. AZ ST
 MAY - MAY 1982
 PHOENIX, ARIZONA
 ○ SET 1" = 2' X 5' WOOD POST

PREPARED FOR:
 ASARCO & SILVERBELL, LLC

CLAIM MAP FOR MEANS CLAIMS LOCATED IN SEC. 13, T12S, R8E, G&SRM, SILVERBELL MINE MINING DISTRICT, PIMA COUNTY, ARIZONA

 <p>DARLING ENVIRONMENTAL & SURVEYING, LTD. 1650 N. HOLS RD. SUITE 136 - TUCSON, AZ 85715 PH (520)298-2725 - FAX (520)298-2767</p>	
Scale: 1" = 1000'	REVISION
DRAWING No. SILVERBELL.dwg	

NOTICE OF MINING CLAIM

- 1. TYPE OF NOTICE: Location Amendment Relocation
- 2. TYPE OF CLAIM: Placer Lode Millsite Tunnelsite
- 3. The name and address of the Locator is:
 Name: ASARCO, LLC
 Address: 25000 W Avra Valley RD.
 City/State/Zip: Marana, Arizona, 85653
- 4. The name of the claim is: Means 25
- 5. The date of the location is: 4-3-2007
- 6. The claim is 1500 feet long and 600 feet wide. The distance from the location monument to the end of the claim is 10 feet in a Southerly direction and 1490 feet in a Northerly direction.
- 7. The general course of the claim is from the South to the North.
- 8. The location of the claim is in the NW ¼ of Section(s) 13, Township 12 South Range 8 E, Gila & Salt River Meridian, Silverbell Mine Mining District, County of Pima, State of Arizona.
- 9. The type of location monument is A 2"X2"X5' WOOD POST
 The types of corner end monuments are 2"X2"X5' WOOD POSTS
- 10. The location of the claim with reference to a natural object or permanent monument is:
The SOUTHEAST CORNER of the claim is located 6154 feet South and 15797 feet East from the North 1/4 of Section 9, T.12 S., R.8 E., G&SRM

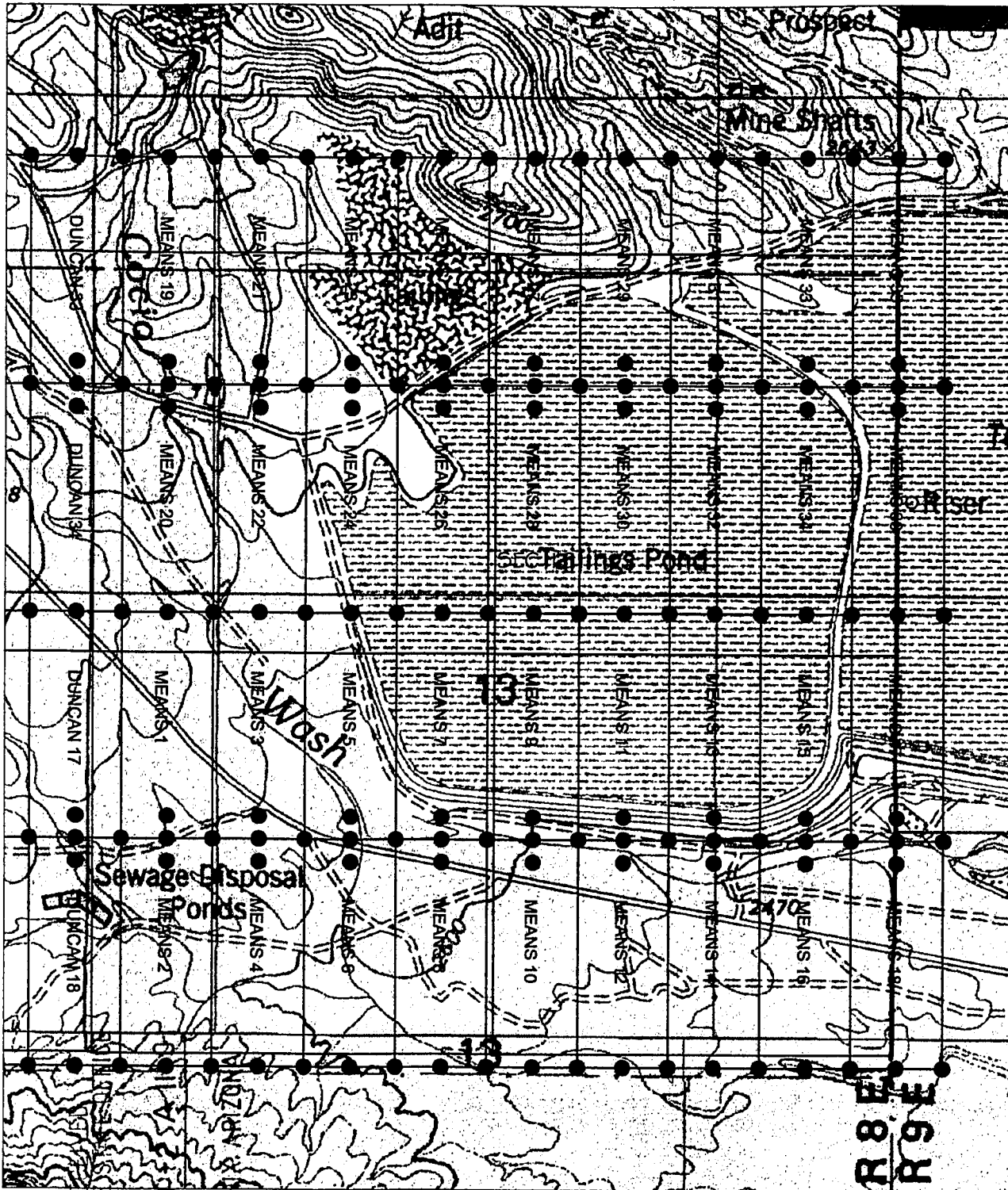
11. Dated: 4-3-07 Agent: Darling Environmental & Surveying, Ltd.

Darling Environmental & Surveying, Ltd.
 1650 N Kolb Road; Suite 136
 Tucson, AZ 85715

RECEIVED
 B.L.M. AZ STATE OFFICE
 2007 MAY -2 A 11:01
 PHOENIX, ARIZONA

AMC 382185



CLAIM MAP



AND 382185

2007 MAY 23
 L.M. A
 PHOENIX, ARIZONA
 SET 2" X 2" X 5' WOOD POST

PREPARED FOR:
 ASARCO & SILVERBELL, LLC
 CLAIM MAP FOR MEANS
 CLAIMS LOCATED IN SEC. 13,
 T12S, R8E, G&SRM,
 SILVERBELL MINE MINING
 DISTRICT, PIMA COUNTY,
 ARIZONA

 DARLING ENVIRONMENTAL & SURVEYING, LTD. 1650 N. KOLB RD. SUITE 136 - TUCUM, AZ 85715 PH (520)298-2725 - FAX (520)298-2767	
Scale: 1" = 1000'	REVISION
DRAWING No. SILVERBELL.dwg	

NOTICE OF MINING CLAIM

1. TYPE OF NOTICE: Location Amendment Relocation

2. TYPE OF CLAIM: Placer Lode Millsite Tunnelsite

3. The name and address of the Locator is:

Name: ASARCO, LLC

Address: 25000 W Avra Valley RD.

City/State/Zip: Marana, Arizona, 85653

4. The name of the claim is: Means 26

5. The date of the location is: 4-3-2007

6. The claim is 1500 feet long and 600 feet wide. The distance from the location monument to the end of the claim is 10 feet in a Northerly direction and 1490 feet in a Southerly direction.

7. The general course of the claim is from the North to the South.

8. The location of the claim is in the NW 1/4 of Section(s) 13, Township 12 South Range 8 E, Gila & Salt River Meridian, Silverbell Mine Mining District, County of Pima, State of Arizona.

9. The type of location monument is A 2"X2"X5' WOOD POST
The types of corner end monuments are 2"X2"X5' WOOD POSTS

10. The location of the claim with reference to a natural object or permanent monument is:
The SOUTHEAST CORNER of the claim is located 7654 feet South and 15797 feet East from the North 1/4 of Section 9, T.12 S., R.8 E., G&SRM

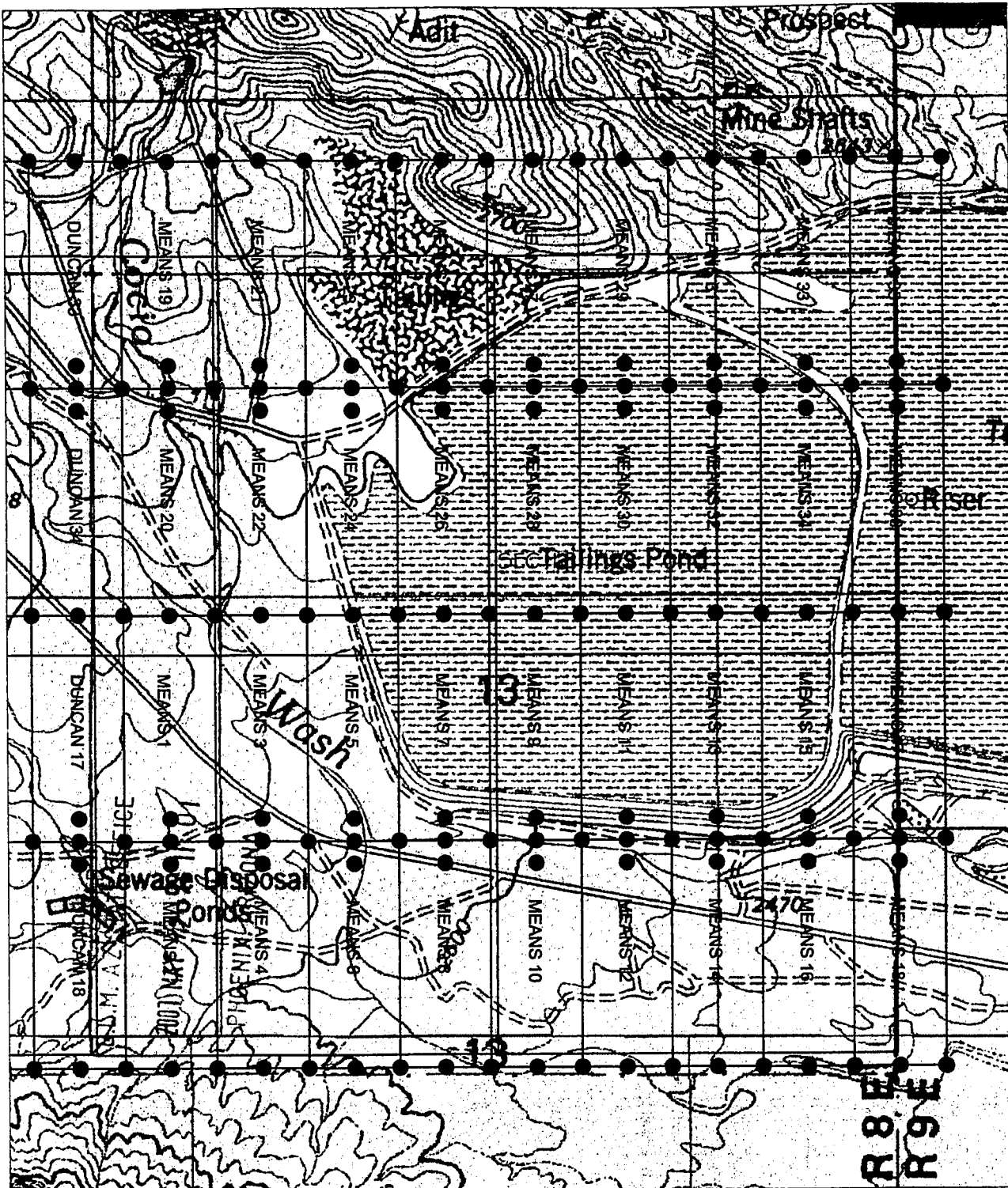
11. Date: 4-3-07 Agent: Darling Allen Darren Adler

Darling Environmental & Surveying, Ltd.
1650 N Kolb Road; Suite 136
Tucson, AZ 85715

RECEIVED
B.L.M. AZ STATE OFFICE
2007 MAY -2 A 11:01
PHOENIX, ARIZONA

AMC 382186

CLAIM MAP



AMG 382186

○ SET 2' X 2' X 5' WOOD POST

PREPARED FOR:

ASARCO & SILVERBELL, LLC

CLAIM MAP FOR MEANS CLAIMS LOCATED IN SEC. 13, T12S, R8E, G&SRM, SILVERBELL MINE MINING DISTRICT, PIMA COUNTY, ARIZONA

DARLING

ENVIRONMENTAL & SURVEYING, LTD.
1650 N. KOHL RD. SUITE 136 - TUCSON, AZ 85715
PH (520)298-2725 • FAX (520)298-2767

Scale: 1" = 1000'

DRAWING No.

SILVERBELL.dwg

REVISION



NOTICE OF MINING CLAIM

1. TYPE OF NOTICE: Location Amendment Relocation

2. TYPE OF CLAIM: Placer Lode Millsite Tunnelsite

3. The name and address of the Locator is:

Name: ASARCO, LLC

Address: 25000 W Avra Valley RD.

City/State/Zip: Marana, Arizona, 85653

4. The name of the claim is: Means 27

5. The date of the location is: 4-3-2007

6. The claim is 1500 feet long and 600 feet wide. The distance from the location monument to the end of the claim is 10 feet in a Southerly direction and 1490 feet in a Northerly direction.

7. The general course of the claim is from the South to the North.

8. The location of the claim is in the NE ¼ of Section(s) 13, Township 12 South Range 8 E, Gila & Salt River Meridian, Silverbell Mine Mining District, County of Pima, State of Arizona.

9. The type of location monument is A 2"X2"X5' WOOD POST
The types of corner end monuments are 2"X2"X5' WOOD POSTS

10. The location of the claim with reference to a natural object or permanent monument is:
The SOUTHEAST CORNER of the claim is located 6154 feet South and 16397 feet East from the North 1/4 of Section 9, T.12 S., R.8 E., G&SRM

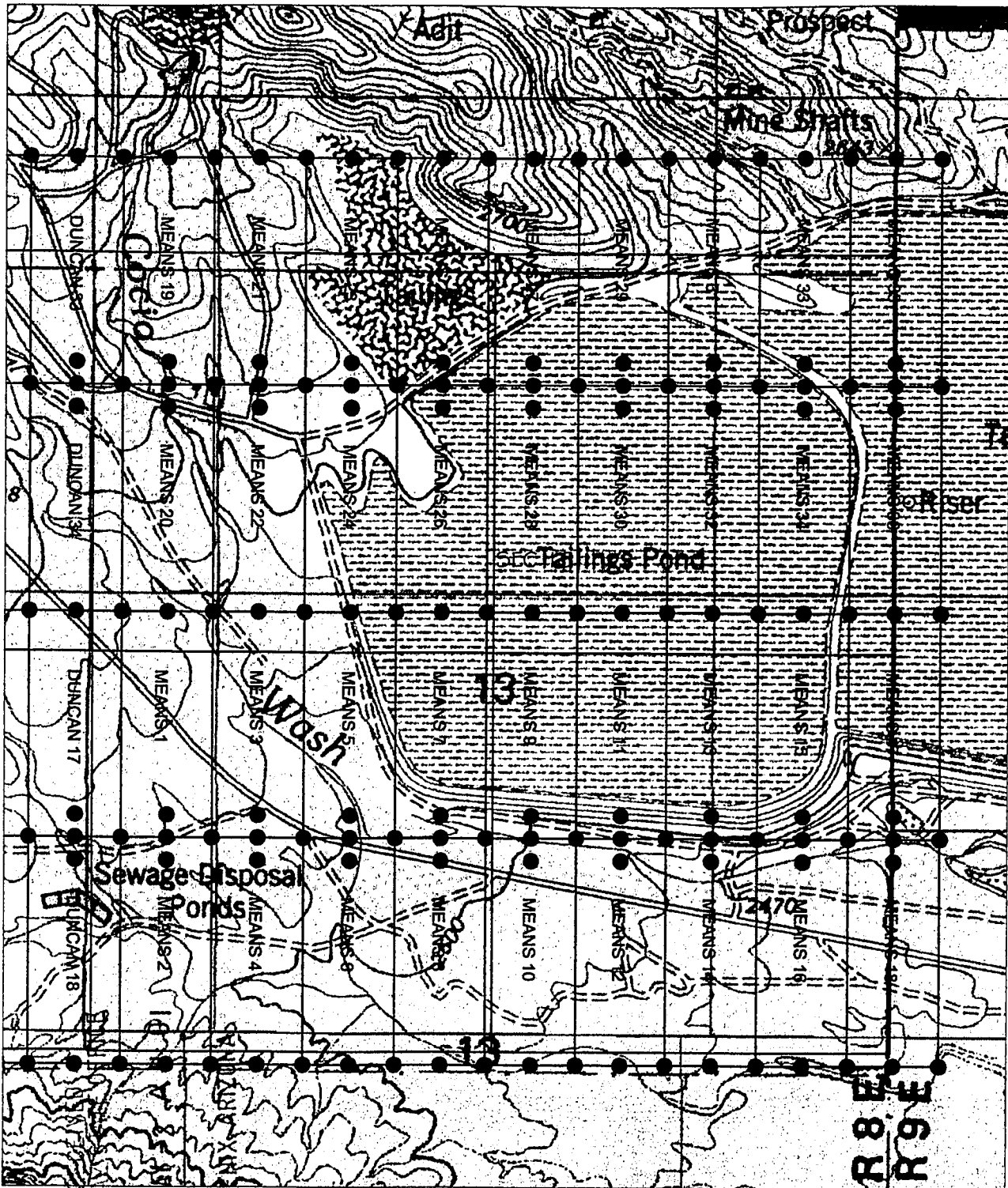
11. Dated: 4-3-07 Agent: *Darren Adler* Darren Adler

Darling Environmental & Surveying, Ltd.
1650 N Kolb Road; Suite 136
Tucson, AZ 85715

RECEIVED
B.L.M. AZ STATE OFFICE
2007 MAY -2 A 11:01
PHOENIX, ARIZONA

AMC 382187

CLAIM MAP



AMC 382187

B.L.M.
PHO
OH1
2002
L002
○ SET 2" X 2" X 5' WOOD POST

PREPARED FOR:

ASARCO & SILVERBELL, LLC

CLAIM MAP FOR MEANS CLAIMS LOCATED IN SEC. 13, T12S, R8E, G&SRM, SILVERBELL MINE MINING DISTRICT, PIMA COUNTY, ARIZONA



DARLING
ENVIRONMENTAL & SURVEYING, LTD.
1650 N. KOLB RD. SUITE 136 - TUCSON, AZ 85715
PH (520)298-2725 - FAX (520)298-2767

Scale: 1" = 1000'

DRAWING No.

SILVERBELL.dwg

REVISION



NOTICE OF MINING CLAIM

- 1. TYPE OF NOTICE: Location Amendment Relocation
- 2. TYPE OF CLAIM: Placer Lode Millsite Tunnelsite
- 3. The name and address of the Locator is:
Name: ASARCO, LLC
Address: 25000 W Avra Valley RD.
City/State/Zip: Marana, Arizona, 85653
- 4. The name of the claim is: Means 28
- 5. The date of the location is: 4-3-2007
- 6. The claim is 1500 feet long and 600 feet wide. The distance from the location monument to the end of the claim is 10 feet in a Northerly direction and 1490 feet in a Southerly direction.
- 7. The general course of the claim is from the North to the South.
- 8. The location of the claim is in the NE ¼ of Section(s) 13, Township 12 South Range 8 E, Gila & Salt River Meridian, Silverbell Mine Mining District, County of Pima, State of Arizona.
- 9. The type of location monument is A 2"X2"X5' WOOD POST
The types of corner end monuments are 2"X2"X5' WOOD POSTS
- 10. The location of the claim with reference to a natural object or permanent monument is:
The SOUTHEAST CORNER of the claim is located 7654 feet South and 16397 feet East from the North 1/4 of Section 9, T.12 S., R.8 E., G&SRM

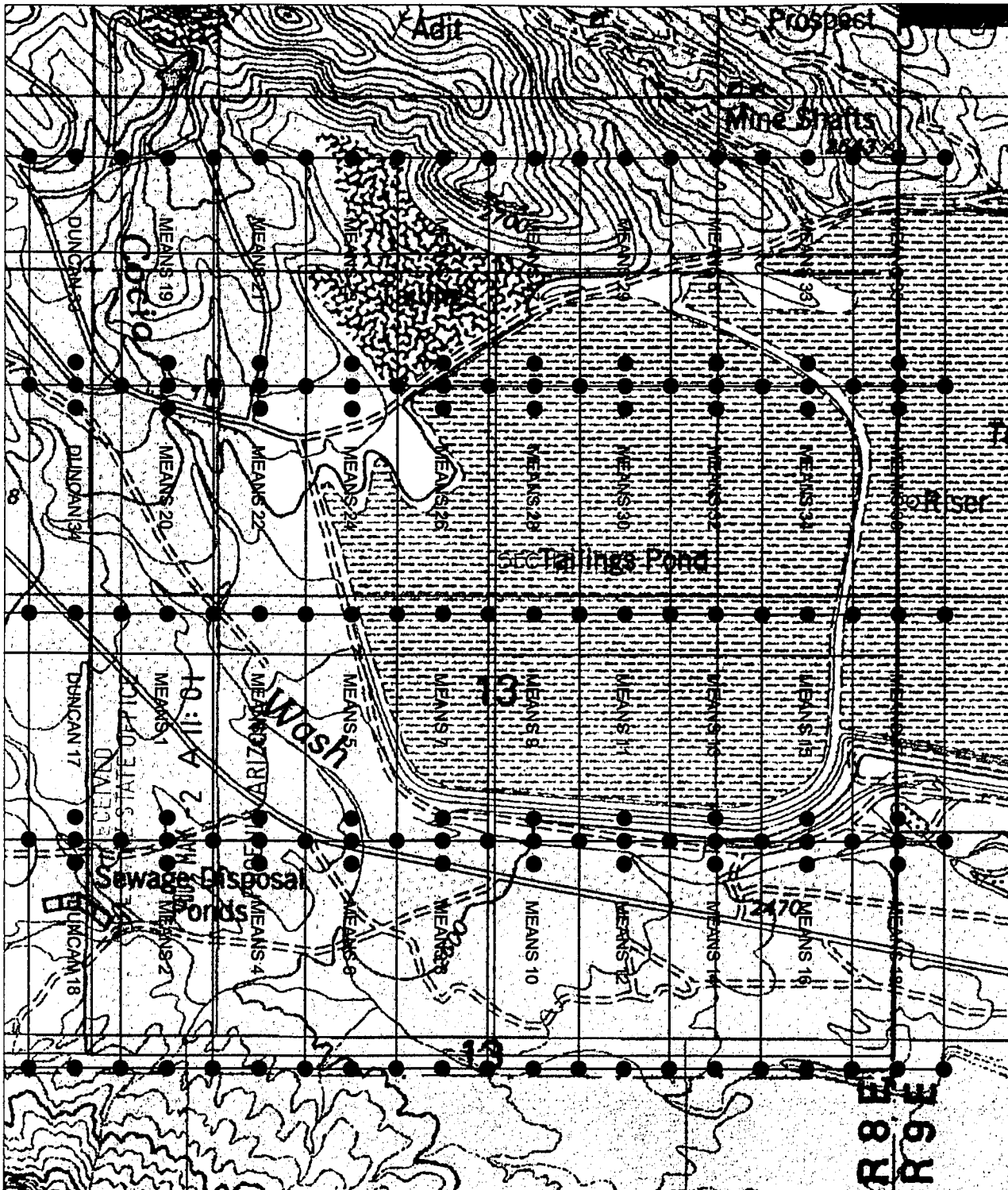
11. Dated: 4-3-07 Agent: Darling Environmental & Surveying, Ltd.

Darling Environmental & Surveying, Ltd.
1650 N Kolb Road; Suite 136
Tucson, AZ 85715

RECEIVED
B.L.M. AZ STATE OFFICE
2007 MAY -2 A 11:01
PHOENIX, ARIZONA

AMC 382188

CLAIM MAP



AMC 382188

○ SET 2' X 2' X 5' WOOD POST

PREPARED FOR:

ASARCO & SILVERBELL, LLC

CLAIM MAP FOR MEANS CLAIMS LOCATED IN SEC. 13, T12S, R8E, G&SRM, SILVERBELL MINE MINING DISTRICT, PIMA COUNTY, ARIZONA

DARLING 

ENVIRONMENTAL & SURVEYING, LTD.
1650 N. KOLE RD. SUITE 136 - TUCSON, AZ 85715
PH (520)298-2725 - FAX (520)298-2767

Scale: 1" = 1000'

DRAWING No.

SILVERBELL.dwg

REVISION



NOTICE OF MINING CLAIM

1. TYPE OF NOTICE: Location Amendment Relocation

2. TYPE OF CLAIM: Placer Lode Millsite Tunnelsite

3. The name and address of the Locator is:

Name: ASARCO, LLC

Address: 25000 W Avra Valley RD.

City/State/Zip: Marana, Arizona, 85653

4. The name of the claim is: Means 29

5. The date of the location is: 4-3-2007

6. The claim is 1500 feet long and 600 feet wide. The distance from the location monument to the end of the claim is 10 feet in a Southerly direction and 1490 feet in a Northerly direction.

7. The general course of the claim is from the South to the North.

8. The location of the claim is in the NE ¼ of Section(s) 13, Township 12 South Range 8 E, Gila & Salt River Meridian, Silverbell Mine Mining District, County of Pima, State of Arizona.

9. The type of location monument is A 2"X2"X5' WOOD POST
The types of corner end monuments are 2"X2"X5' WOOD POSTS

10. The location of the claim with reference to a natural object or permanent monument is:
The SOUTHEAST CORNER of the claim is located 6154 feet South and 16997 feet East from the North 1/4 of Section 9, T.12 S., R.8 E., G&SRM

11. Date: 4-3-07 Agent: Darren Adler

Darling Environmental & Surveying, Ltd.

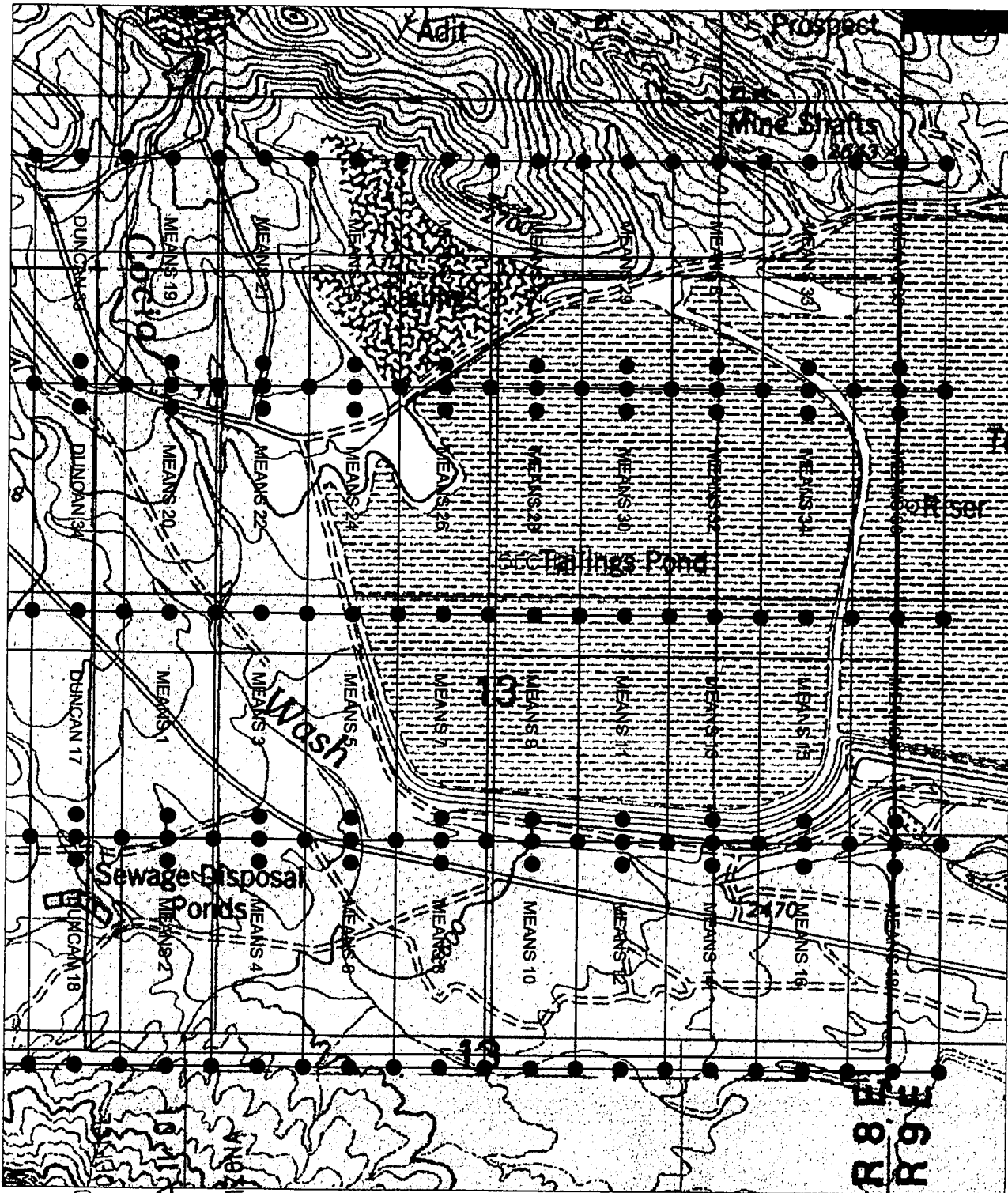
1650 N Kolb Road; Suite 136

Tucson, AZ 85715

RECEIVED
B.L.M. AZ STATE OFFICE
2007 MAY -2 A 11:03
PHOENIX, ARIZONA

AMC 382189

CLAIM MAP



AMC 382189

RECEIVED
 BY STATE
 B.L.M. AZ STATE
 2007 MAY -2
 PHOENIX, ARIZONA
 5' WOOD POST

PREPARED FOR:
 ASARCO & SILVERBELL, LLC
 CLAIM MAP FOR MEANS
 CLAIMS LOCATED IN SEC. 13,
 T12S, R8E, G&SRM,
 SILVERBELL MINE MINING
 DISTRICT, PIMA COUNTY,
 ARIZONA

<p>DARLING ENVIRONMENTAL & SURVEYING, LTD. 1650 N. KOHL RD. SUITE 136 - TUCSON, AZ 85715 PH (520)298-2725 - FAX (520)298-2767</p>	
Scale: 1" = 1000'	REVISION
DRAWING No. SILVERBELL.dwg	

NOTICE OF MINING CLAIM

1. TYPE OF NOTICE: Location Amendment Relocation

2. TYPE OF CLAIM: Placer Lode Millsite Tunnelsite

3. The name and address of the Locator is:

Name: ASARCO, LLC

Address: 25000 W Avra Valley RD.

City/State/Zip: Marana, Arizona, 85653

4. The name of the claim is: Means 30

5. The date of the location is: 4-3-2007

6. The claim is 1500 feet long and 600 feet wide. The distance from the location monument to the end of the claim is 10 feet in a Northerly direction and 1490 feet in a Southerly direction.

7. The general course of the claim is from the North to the South.

8. The location of the claim is in the NE ¼ of Section(s) 13, Township 12 South Range 8 E, Gila & Salt River Meridian, Silverbell Mine Mining District, County of Pima, State of Arizona.

9. The type of location monument is A 2"X2"X5' WOOD POST
The types of corner end monuments are 2"X2"X5' WOOD POSTS

10. The location of the claim with reference to a natural object or permanent monument is:
The SOUTHEAST CORNER of the claim is located 7654 feet South and 16997 feet East from the North 1/4 of Section 9, T.12 S., R.8 E., G&SRM

11. Date: 4-3-07 Agent: Dan Bell Daren Adler

RECEIVED
B.L.M. AZ STATE OFFICE
2007 MAY -2 A 11:01
PHOENIX, ARIZONA

Darling Environmental & Surveying, Ltd.
1650 N Kolb Road; Suite 136
Tucson, AZ 85715

AMC 382190

NOTICE OF MINING CLAIM

- 1. TYPE OF NOTICE: Location Amendment Relocation
- 2. TYPE OF CLAIM: Placer Lode Millsite Tunnelsite

3. The name and address of the Locator is:

Name: ASARCO, LLC

Address: 25000 W Avra Valley RD.

City/State/Zip: Marana, Arizona, 85653

4. The name of the claim is: Means 31

5. The date of the location is: 4-3-2007

6. The claim is 1500 feet long and 600 feet wide. The distance from the location monument to the end of the claim is 10 feet in a Southerly direction and 1490 feet in a Northerly direction.

7. The general course of the claim is from the South to the North.

8. The location of the claim is in the NE ¼ of Section(s) 13, Township 12 South Range 8 E, Gila & Salt River Meridian, Silverbell Mine Mining District, County of Pima, State of Arizona.

9. The type of location monument is A 2"X2"X5' WOOD POST
The types of corner end monuments are 2"X2"X5' WOOD POSTS

10. The location of the claim with reference to a natural object or permanent monument is:
The SOUTHEAST CORNER of the claim is located 6154 feet South and 17597 feet East from the North 1/4 of Section 9, T.12 S., R.8 E., G&SRM

11. Dated: 4-3-07

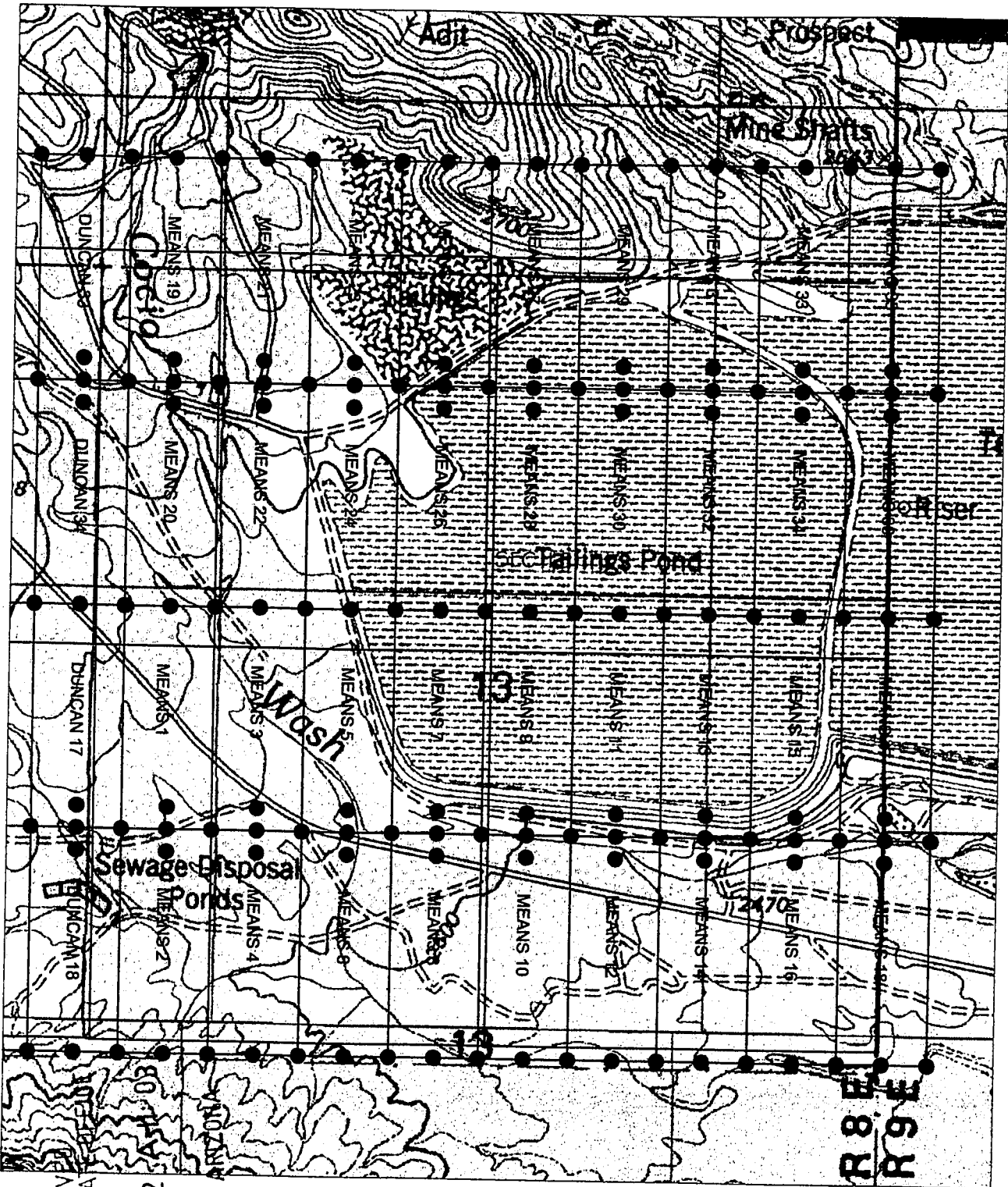
Agent: *Darren Adler* Darren Adler

Darling Environmental & Surveying, Ltd.
1650 N Kolb Road; Suite 136
Tucson, AZ 85715

RECEIVED
B.L.M. AZ STATE OFFICE
2007 MAY -2 A 11: 03
PHOENIX, ARIZONA

AMC 382191

CLAIM MAP




○ RECEIVED
 B.L. AZ STA
 2-14-03
 MAY 2 - 14M 1002
 PHOENIX
 P X 5' WOOD POST

PREPARED FOR:
 ASARCO & SILVERBELL, LLC

CLAIM MAP FOR MEANS
 CLAIMS LOCATED IN SEC. 13,
 T12S, R8E, G&SRM,
 SILVERBELL MINE MINING
 DISTRICT, PIMA COUNTY,
 ARIZONA


DARLING
 ENVIRONMENTAL & SURVEYING, LTD.
 1650 N. KOLB RD. SUITE 136 - TUCSON, AZ 85715
 PH (520)298-2725 • FAX (520)298-2767

Scale: 1" = 1000'	REVISION
DRAWING No. SILVERBELL.dwg	

AMB 302191

NOTICE OF MINING CLAIM

- 1. TYPE OF NOTICE: Location Amendment Relocation
- 2. TYPE OF CLAIM: Placer Lode Millsite Tunnelsite

3. The name and address of the Locator is:

Name: ASARCO, LLC

Address: 25000 W Avra Valley RD.

City/State/Zip: Marana, Arizona, 85653

4. The name of the claim is: Means 32

5. The date of the location is: 4-3-2007

6. The claim is 1500 feet long and 600 feet wide. The distance from the location monument to the end of the claim is 10 feet in a Northerly direction and 1490 feet in a Southerly direction.

7. The general course of the claim is from the North to the South.

8. The location of the claim is in the NE ¼ of Section(s) 13, Township 12 South Range 8 E, Gila & Salt River Meridian, Silverbell Mine Mining District, County of Pima, State of Arizona.

9. The type of location monument is A 2"X2"X5' WOOD POST
The types of corner end monuments are 2"X2"X5' WOOD POSTS

10. The location of the claim with reference to a natural object or permanent monument is:
The SOUTHEAST CORNER of the claim is located 7654 feet South and 17597 feet East from the North 1/4 of Section 9, T.12 S., R.8 E., G&SRM

11. Dated: 03-07

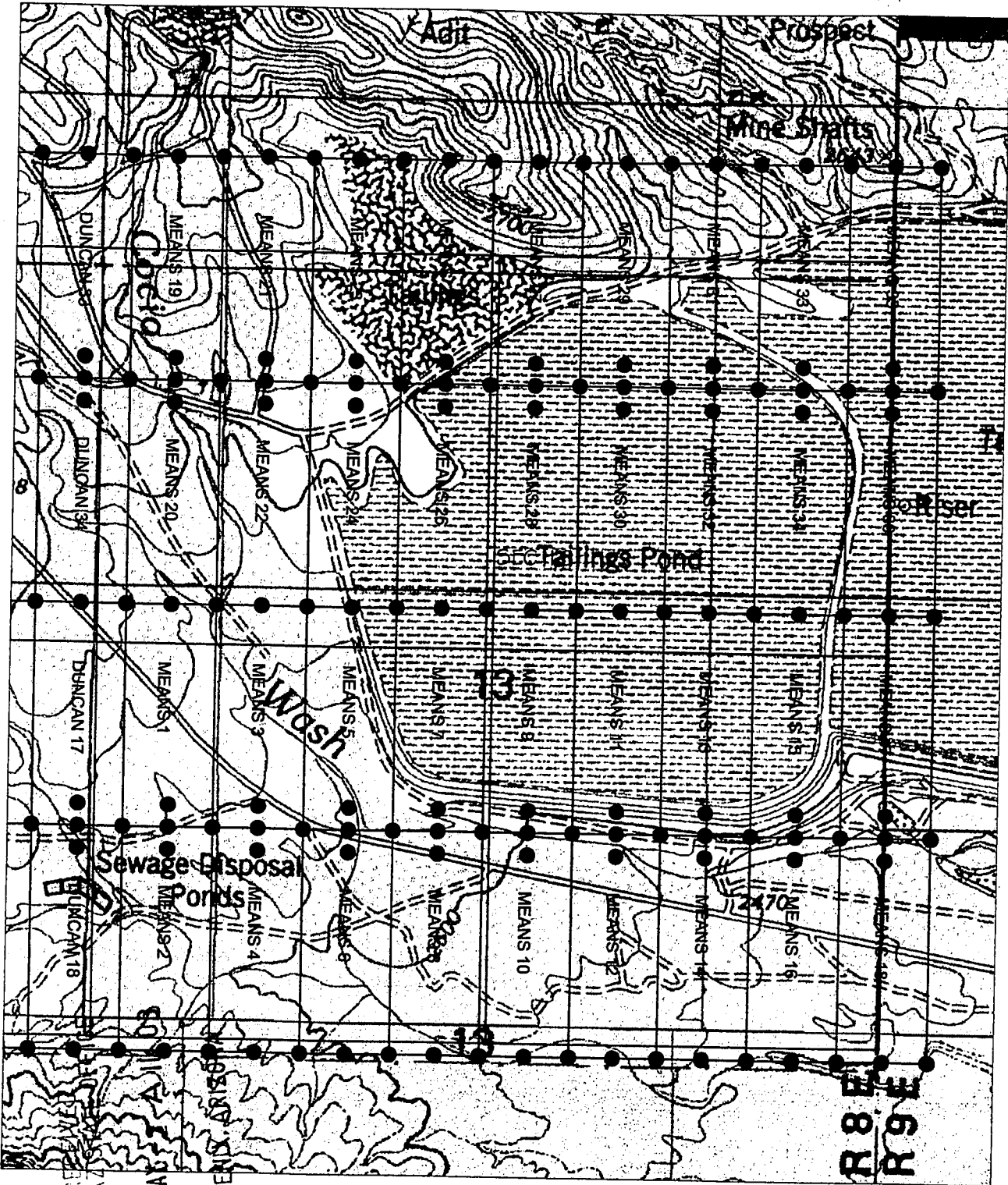
Agent: Darren Adler

Darling Environmental & Surveying, Ltd.
1650 N Kolb Road; Suite 136
Tucson, AZ 85715

RECEIVED
B.L.M. AZ STATE OFFICE
2007 MAY -2 A 11: 03
PHOENIX, ARIZONA

AMC 382192

CLAIM MAP





AHS 382192

○ SET 2' X 2' X 5' WOOD POST

PREPARED FOR:
ASARCO & SILVERBELL, LLC

CLAIM MAP FOR MEANS CLAIMS LOCATED IN SEC. 13, T12S, R8E, G&SRM, SILVERBELL MINE MINING DISTRICT, PIMA COUNTY, ARIZONA

 DARLING ENVIRONMENTAL & SURVEYING, LTD. <small>1650 N. KOHL RD. SUITE 136 - TUCSON, AZ 85715 PH (520)298-2725 - FAX (520)298-2767</small>	
Scale: 1" = 1000'	
DRAWING No. SILVERBELL.dwg	REVISION
	

NOTICE OF MINING CLAIM

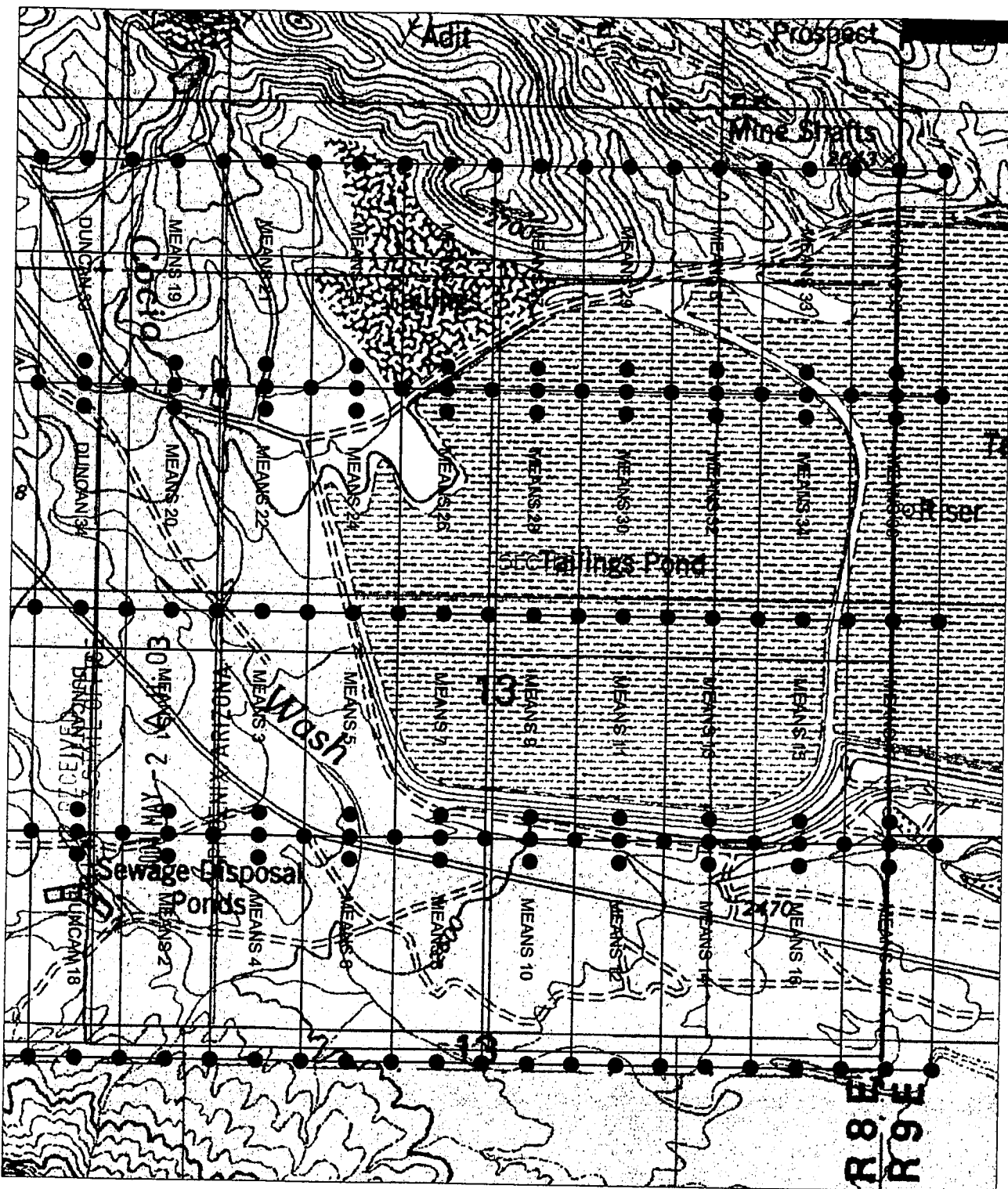
- 1. TYPE OF NOTICE: Location Amendment Relocation
- 2. TYPE OF CLAIM: Placer Lode Millsite Tunnelsite
- 3. The name and address of the Locator is:
Name: _____ ASARCO, LLC _____
Address: _____ 25000 W Avra Valley RD. _____
City/State/Zip: _____ Marana, Arizona, 85653 _____
- 4. The name of the claim is: _____ Means 33 _____
- 5. The date of the location is: _____ 4-3-2007 _____
- 6. The claim is _____ 1500 _____ feet long and _____ 600 _____ feet wide. The distance from the location monument to the end of the claim is _____ 10 _____ feet in a _____ Southerly _____ direction and _____ 1490 _____ feet in a _____ Northerly _____ direction.
- 7. The general course of the claim is from the _____ South _____ to the _____ North _____.
- 8. The location of the claim is in the _____ NE _____ ¼ of Section(s) _____ 13 _____, Township _____ 12 _____ South Range _____ 8 _____ E, Gila & Salt River Meridian, _____ Silverbell Mine _____ Mining District, County of _____ Pima _____, State of _____ Arizona _____.
- 9. The type of location monument is _____ A 2"X2"X5' WOOD POST _____
The types of corner end monuments are _____ 2"X2"X5' WOOD POSTS _____
- 10. The location of the claim with reference to a natural object or permanent monument is:
_____ The SOUTHEAST CORNER of the claim is located 6154 feet South and 18197 feet East from the North 1/4 of Section 9, T.12 S., R.8 E., G&SRM _____
- 11. Dated: _____ 4-3-07 _____ Agent: _____ Darren Adler _____

RECEIVED
B.L.M. AZ STATE OFFICE
2007 MAY -2 A 11: 03
PHOENIX, ARIZONA

Darling Environmental & Surveying, Ltd.
1650 N Kolb Road; Suite 136
Tucson, AZ 85715



AMC 382193

CLAIM MAP



AMC 382193

○ SET 2' X 2' X 5' WOOD POST

<p>PREPARED FOR:</p> <p>ASARCO & SILVERBELL, LLC</p>	<p>DARLING </p> <p>ENVIRONMENTAL & SURVEYING, LTD.</p> <p>1650 N. KOLB RD. SUITE 136 - TUCSON, AZ 85715</p> <p>PH (520)298-2725 - FAX (520)298-2767</p>
<p>CLAIM MAP FOR MEANS CLAIMS LOCATED IN SEC. 13, T12S, R8E, G&SRM, SILVERBELL MINE MINING DISTRICT, PIMA COUNTY, ARIZONA</p>	<p>Scale: 1" = 1000'</p> <p>DRAWING No. SILVERBELL.dwg</p> <p>REVISION </p>

NOTICE OF MINING CLAIM

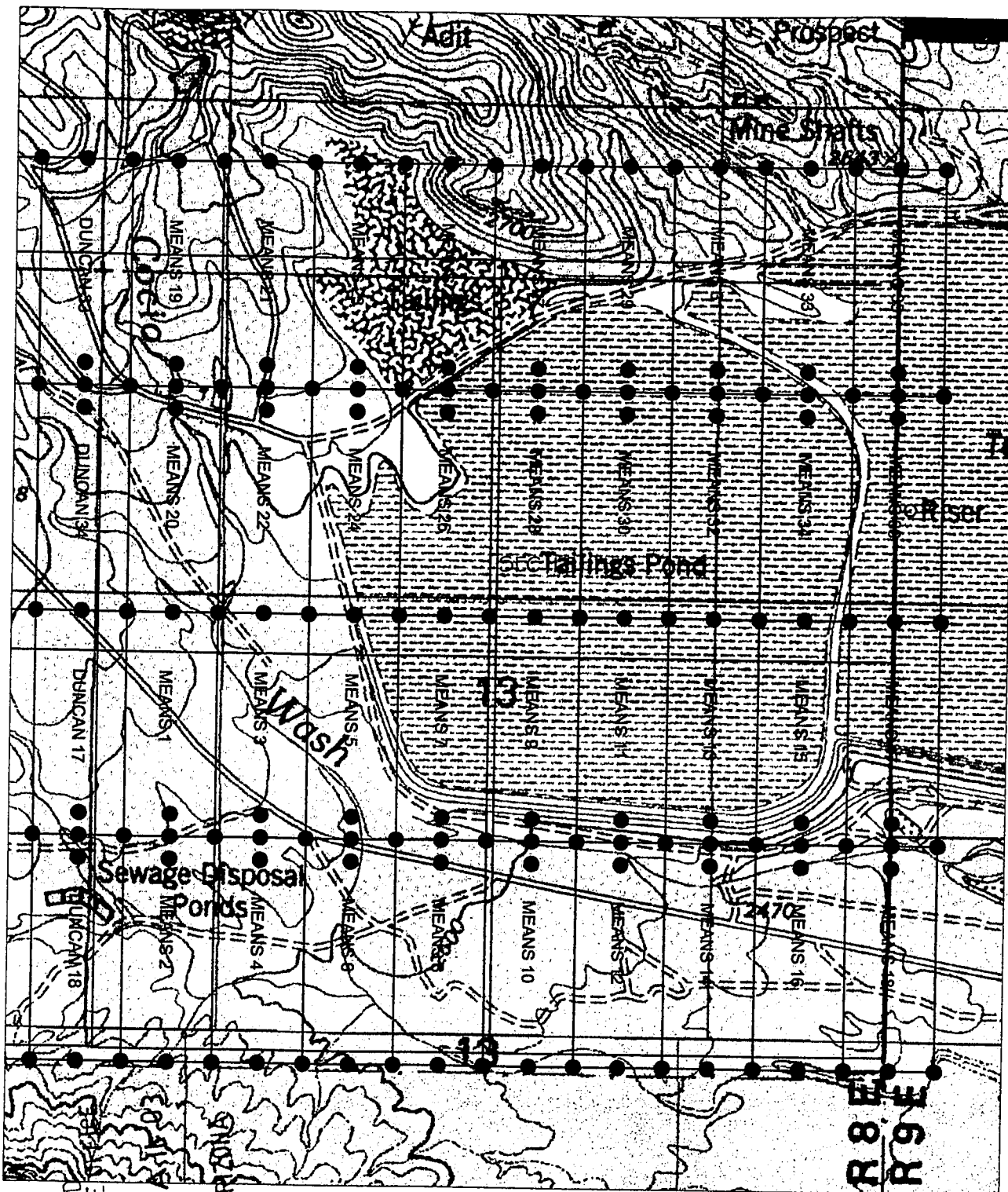
- 1. TYPE OF NOTICE: Location Amendment Relocation
- 2. TYPE OF CLAIM: Placer Lode Millsite Tunnelsite
- 3. The name and address of the Locator is:
 Name: ASARCO, LLC
 Address: 25000 W Avra Valley RD.
 City/State/Zip: Marana, Arizona, 85653
- 4. The name of the claim is: Means 34
- 5. The date of the location is: 4-3-2007
- 6. The claim is 1500 feet long and 600 feet wide. The distance from the location monument to the end of the claim is 10 feet in a Northerly direction and 1490 feet in a Southerly direction.
- 7. The general course of the claim is from the North to the South.
- 8. The location of the claim is in the NE ¼ of Section(s) 13, Township 12 South Range 8 E, Gila & Salt River Meridian, Silverbell Mine Mining District, County of Pima, State of Arizona.
- 9. The type of location monument is A 2"X2"X5' WOOD POST
 The types of corner end monuments are 2"X2"X5' WOOD POSTS
- 10. The location of the claim with reference to a natural object or permanent monument is:
The SOUTHEAST CORNER of the claim is located 7654 feet South and 18197 feet East from the North 1/4 of Section 9, T.12 S., R.8 E., G&SRM
- 11. Dated: 4-3-07 Agent: *Darren Adler*

Darling Environmental & Surveying, Ltd.
 1650 N Kolb Road; Suite 136
 Tucson, AZ 85715

RECEIVED
 B.L.M. AZ STATE OFFICE
 2007 MAY -2 A 11:03
 PHOENIX, ARIZONA

AMC 382194

CLAIM MAP



AMC 382194

RECEIVED
 PIMA COUNTY STATE DEPT.
 B.L.M. 2' 2' MAY -2 2002
 PHOENIX, ARIZONA
 5' WOOD POST

PREPARED FOR:
 ASARCO & SILVERBELL, LLC

CLAIM MAP FOR MEANS
 CLAIMS LOCATED IN SEC. 13,
 T12S, R8E, G&SRM,
 SILVERBELL MINE MINING
 DISTRICT, PIMA COUNTY,
 ARIZONA

DARLING
 ENVIRONMENTAL & SURVEYING, LTD.
 1650 N. KOHL RD. SUITE 136 - TUCSON, AZ 85715
 PH (520)298-2725 • FAX (520)298-2767

Scale: 1" = 1000'

DRAWING No.
 SILVERBELL.dwg

REVISION

NOTICE OF MINING CLAIM

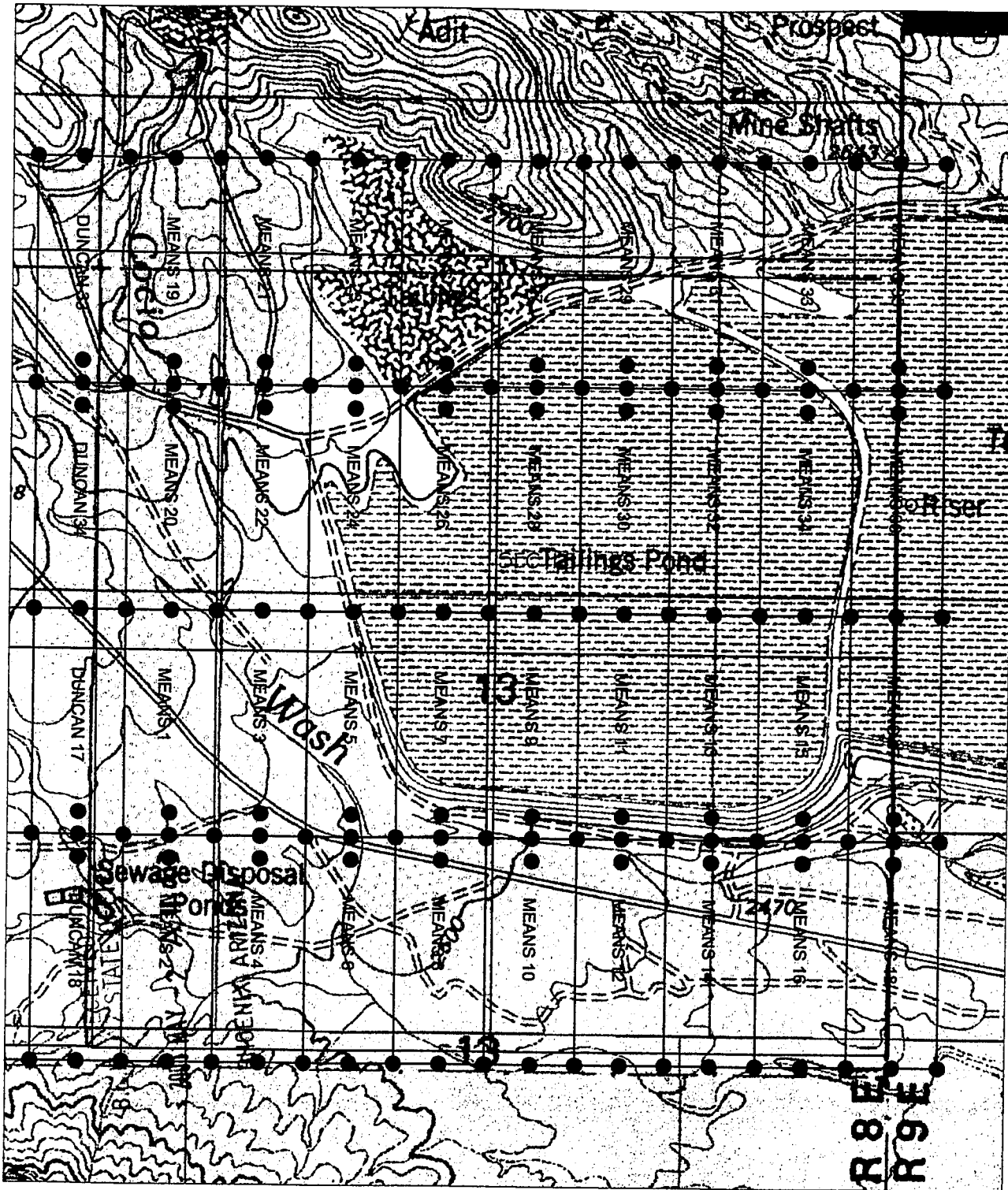
- 1. TYPE OF NOTICE: Location Amendment Relocation
- 2. TYPE OF CLAIM: Placer Lode Millsite Tunnelsite
- 3. The name and address of the Locator is:
Name: ASARCO, LLC
Address: 25000 W Avra Valley RD.
City/State/Zip: Marana, Arizona, 85653
- 4. The name of the claim is: Means 35
- 5. The date of the location is: 4-3-2007
- 6. The claim is 1500 feet long and 600 feet wide. The distance from the location monument to the end of the claim is 10 feet in a Southerly direction and 1490 feet in a Northerly direction.
- 7. The general course of the claim is from the South to the North.
- 8. The location of the claim is in the NE ¼ of Section(s) 13, Township 12 South Range 8 E, Gila & Salt River Meridian, Silverbell Mine Mining District, County of Pima, State of Arizona.
- 9. The type of location monument is A 2"X2"X5' WOOD POST
The types of corner end monuments are 2"X2"X5' WOOD POSTS
- 10. The location of the claim with reference to a natural object or permanent monument is:
The SOUTHEAST CORNER of the claim is located 6154 feet South and 18797 feet East from the North 1/4 of Section 9, T.12 S., R.8 E., G&SRM
- 11. Dated: 4-3-07 Agent: *Darling Environmental & Surveying, Ltd.*

RECEIVED
B.L.M. AZ STATE OFFICE
2007 MAY -2 A 11: 03
PHOENIX, ARIZONA

Darling Environmental & Surveying, Ltd.
1650 N Kolb Road; Suite 136
Tucson, AZ 85715

AMC 382195

CLAIM MAP




AMC 382195

○ SET 2" X 2" X 5' WOOD POST

PREPARED FOR:
ASARCO & SILVERBELL, LLC


CLAIM MAP FOR MEANS CLAIMS LOCATED IN SEC. 13, T12S, R8E, G&SRM, SILVERBELL MINE MINING DISTRICT, PIMA COUNTY, ARIZONA

DARLING 

ENVIRONMENTAL & SURVEYING, LTD.
 1650 N. HOLS RD. SUITE 136 - TUCSON, AZ 85715
 PH (520)298-2725 - FAX (520)298-2767

Scale: 1" = 1000'

DRAWING No.
SILVERBELL.dwg

REVISION


NOTICE OF MINING CLAIM

1. TYPE OF NOTICE: Location Amendment Relocation

2. TYPE OF CLAIM: Placer Lode Millsite Tunnelsite

3. The name and address of the Locator is:

Name: ASARCO, LLC

Address: 25000 W Avra Valley RD.

City/State/Zip: Marana, Arizona, 85653

4. The name of the claim is: Means 36

5. The date of the location is: 4-3-2007

6. The claim is 1500 feet long and 600 feet wide. The distance from the location monument to the end of the claim is 10 feet in a Northerly direction and 1490 feet in a Southerly direction.

7. The general course of the claim is from the North to the South.

8. The location of the claim is in the NE 1/4 of Section(s) 13, Township 12 South Range 8 E, Gila & Salt River Meridian, Silverbell Mine Mining District, County of Pima, State of Arizona.

9. The type of location monument is A 2"X2"X5' WOOD POST
The types of corner end monuments are 2"X2"X5' WOOD POSTS

10. The location of the claim with reference to a natural object or permanent monument is:
The SOUTHEAST CORNER of the claim is located 7654 feet South and 18797 feet East from the North 1/4 of Section 9, T.12 S., R.8 E., G&SRM

11. Dated: 4-3-07

Agent: *Darling Adler*

Darling Environmental & Surveying, Ltd.

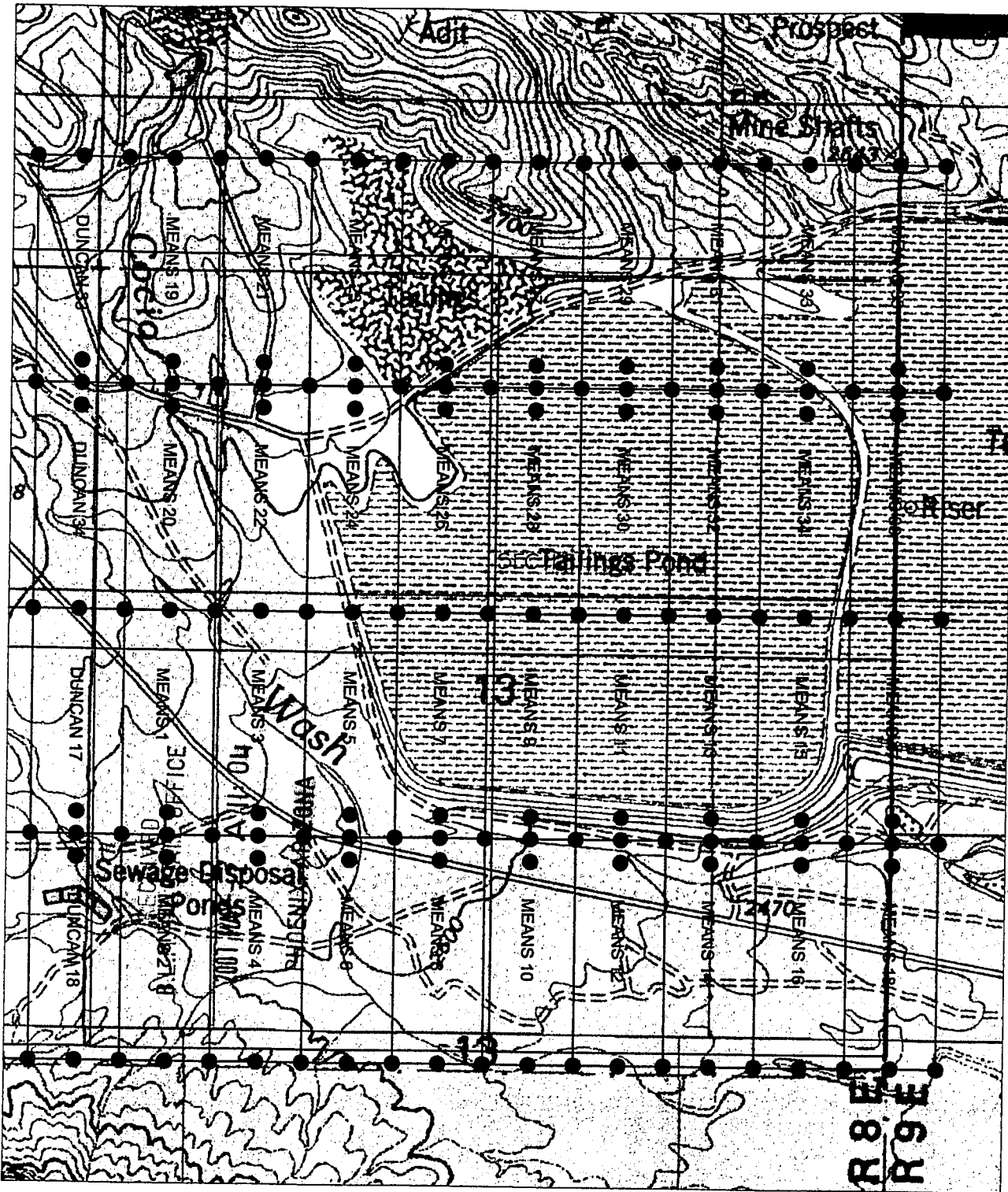
1650 N Kolb Road; Suite 136

Tucson, AZ 85715

RECEIVED
B.L.M. AZ STATE OFFICE
2007 MAY -2 A 11: 04
PHOENIX, ARIZONA



AMC 382196

CLAIM MAP



AND 302196

○ SET 2' X 2' X 5' WOOD POST

<p>PREPARED FOR:</p> <p>ASARCO & SILVERBELL, LLC</p>	<p>DARLING </p> <p>ENVIRONMENTAL & SURVEYING, LTD.</p> <p>1650 N. HOLLB RD. SUITE 136 - TUCSON, AZ 85715 PH (520)298-2725 • FAX (520)298-2767</p>	
<p>CLAIM MAP FOR MEANS CLAIMS LOCATED IN SEC. 13, T12S, R8E, G&SRM, SILVERBELL MINE MINING DISTRICT, PIMA COUNTY, ARIZONA</p>	<p>Scale: 1" = 1000'</p>	<p>REVISION</p>
<p>DRAWING No.</p> <p>SILVERBELL.dwg</p>	<p></p>	

NOTICE OF MINING CLAIM

- 1. TYPE OF NOTICE: Location Amendment Relocation
- 2. TYPE OF CLAIM: Placer Lode Millsite Tunnelsite

3. The name and address of the Locator is:

Name: ASARCO, LLC

Address: 25000 W Avra Valley RD.

City/State/Zip: Marana, Arizona, 85653

4. The name of the claim is: Duncan 1

5. The date of the location is: 3/21/07

6. The claim is 1500 feet long and 600 feet wide. The distance from the location monument to the end of the claim is 10 feet in a Southerly direction and 1490 feet in a Northerly direction.


7. The general course of the claim is from the South to the North.

8. The location of the claim is in the SW ¼ of Section(s) 14, Township 12 South Range 8 E, Gila & Salt River Meridian, Silverbell Mine Mining District, County of Pima, State of Arizona.

9. The type of location monument is A 2"X2"X5' WOOD POST
The types of corner end monuments are 2"X2"X5' WOOD POSTS

10. The location of the claim with reference to a natural object or permanent monument is:
The SOUTHEAST CORNER of the claim is located 9154 feet South and 8597 feet East from the North 1/4 of Section 9, T.12 S., R.8 E., G&SRM

11. Dated: 3/21/07

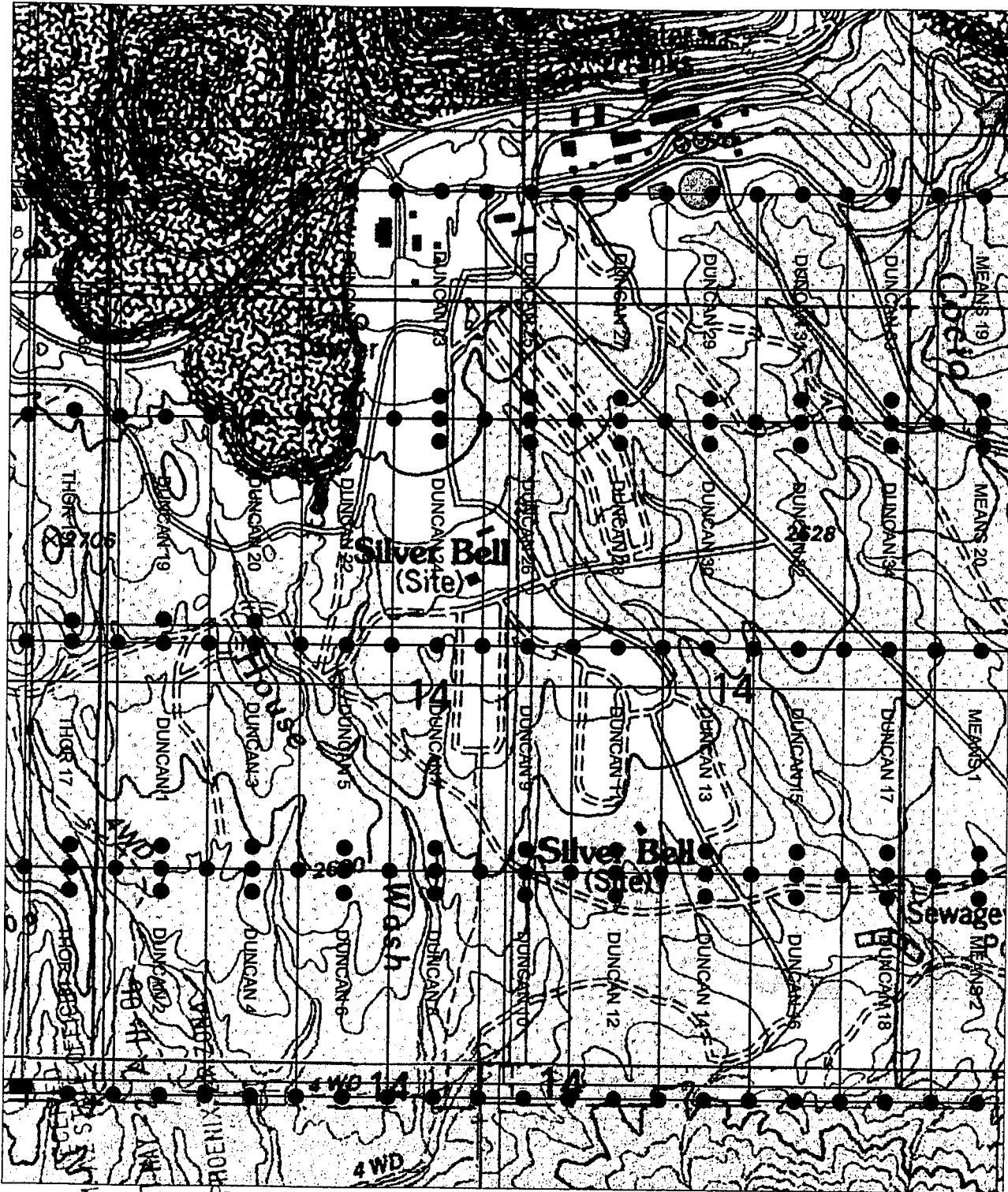
Agent: 

Darling Environmental & Surveying, Ltd.
 1650 N Kolb Road; Suite 136
 Tucson, AZ 85715

RECEIVED
 B.L.M. AZ STATE OFFICE
 2007 MAY -2 A 11:05
 PHOENIX, ARIZONA



AMC 382197

CLAIM MAP



AMD 382197

○ SET 2" X 2" X 5' WOOD POST

<p>PREPARED FOR:</p> <p>ASARCO & SILVERBELL, LLC</p>	<p>DARLING </p> <p>ENVIRONMENTAL & SURVEYING, LTD.</p> <p>1650 N. ROLB RD. SUITE 136 - TUCSON, AZ 85715</p> <p>PH (520)298-2725 - FAX (520)298-2767</p>
<p>CLAIM MAP FOR DUNCAN CLAIMS LOCATED IN SEC. 14, T12S, R8E, G&SRM, SILVERBELL MINE MINING DISTRICT, PIMA COUNTY, ARIZONA</p>	<p>Scale: 1" = 1000'</p> <p>DRAWING No. SILVERBELL.dwg</p> <p>REVISION </p>

NOTICE OF MINING CLAIM

- 1. TYPE OF NOTICE: Location Amendment Relocation
- 2. TYPE OF CLAIM: Placer Lode Millsite Tunnelsite

3. The name and address of the Locator is:

Name: ASARCO, LLC

Address: 25000 W Avra Valley RD.

City/State/Zip: Marana, Arizona, 85653

4. The name of the claim is: Duncan 2

5. The date of the location is: 3/21/07

6. The claim is 1500 feet long and 600 feet wide. The distance from the location monument to the end of the claim is 10 feet in a Northerly direction and 1490 feet in a Southerly direction.

7. The general course of the claim is from the North to the South.

8. The location of the claim is in the SW 1/4 of Section(s) 14, Township 12 South Range 8 E, Gila & Salt River Meridian, Silverbell Mine Mining District, County of Pima, State of Arizona.

9. The type of location monument is A 2"X2"X5' WOOD POST
The types of corner end monuments are 2"X2"X5' WOOD POSTS

10. The location of the claim with reference to a natural object or permanent monument is:
The SOUTHEAST CORNER of the claim is located 10654 feet South and 8597 feet East from the North 1/4 of Section 9, T.12 S., R.8 E., G&SRM

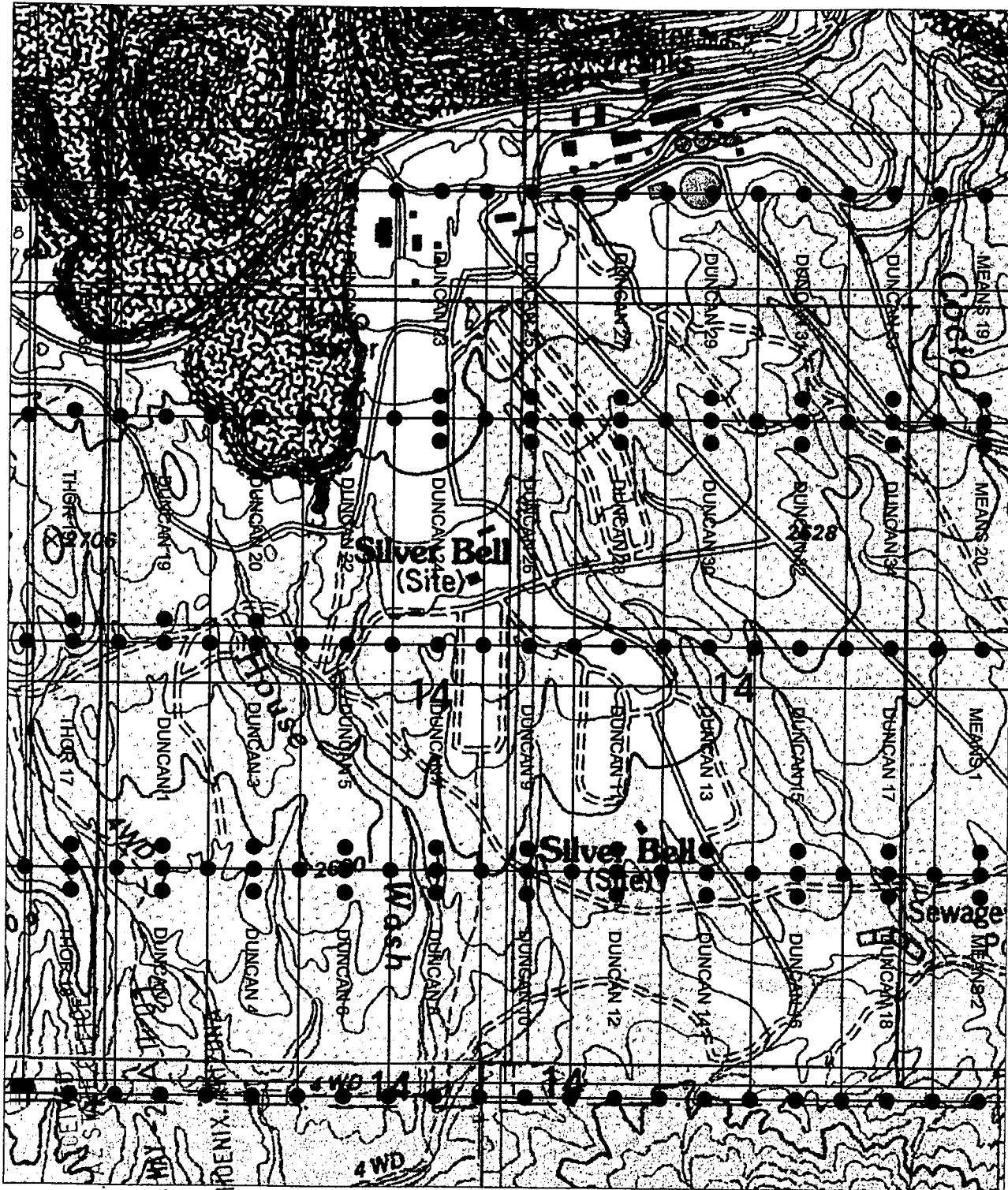
11. Dated: 3/21/07 Agent: B. M. C.

Darling Environmental & Surveying, Ltd.
1650 N Kolb Road; Suite 136
Tucson, AZ 85715

RECEIVED
B.L.M. AZ STATE OFFICE
2007 MAY -2 A 11: 06
PHOENIX, ARIZONA

AMC 382198

CLAIM MAP



AMD 382198

B.L.M. 7007 PHOENIX, AZ
 ○ SET 2" X 2" X 5' WOOD POST

PREPARED FOR:
 ASARCO & SILVERBELL, LLC

CLAIM MAP FOR DUNCAN CLAIMS LOCATED IN SEC. 14, T12S, R8E, G&SRM, SILVERBELL MINE MINING DISTRICT, PIMA COUNTY, ARIZONA

DARLING
 ENVIRONMENTAL & SURVEYING, LTD.
 1650 N. HOLS RD. SUITE 136 - TUCSON, AZ 85715
 PH (520)298-2725 - FAX (520)298-2767

Scale: 1" = 1000'	REVISION
DRAWING No. SILVERBELL.dwg	

NOTICE OF MINING CLAIM

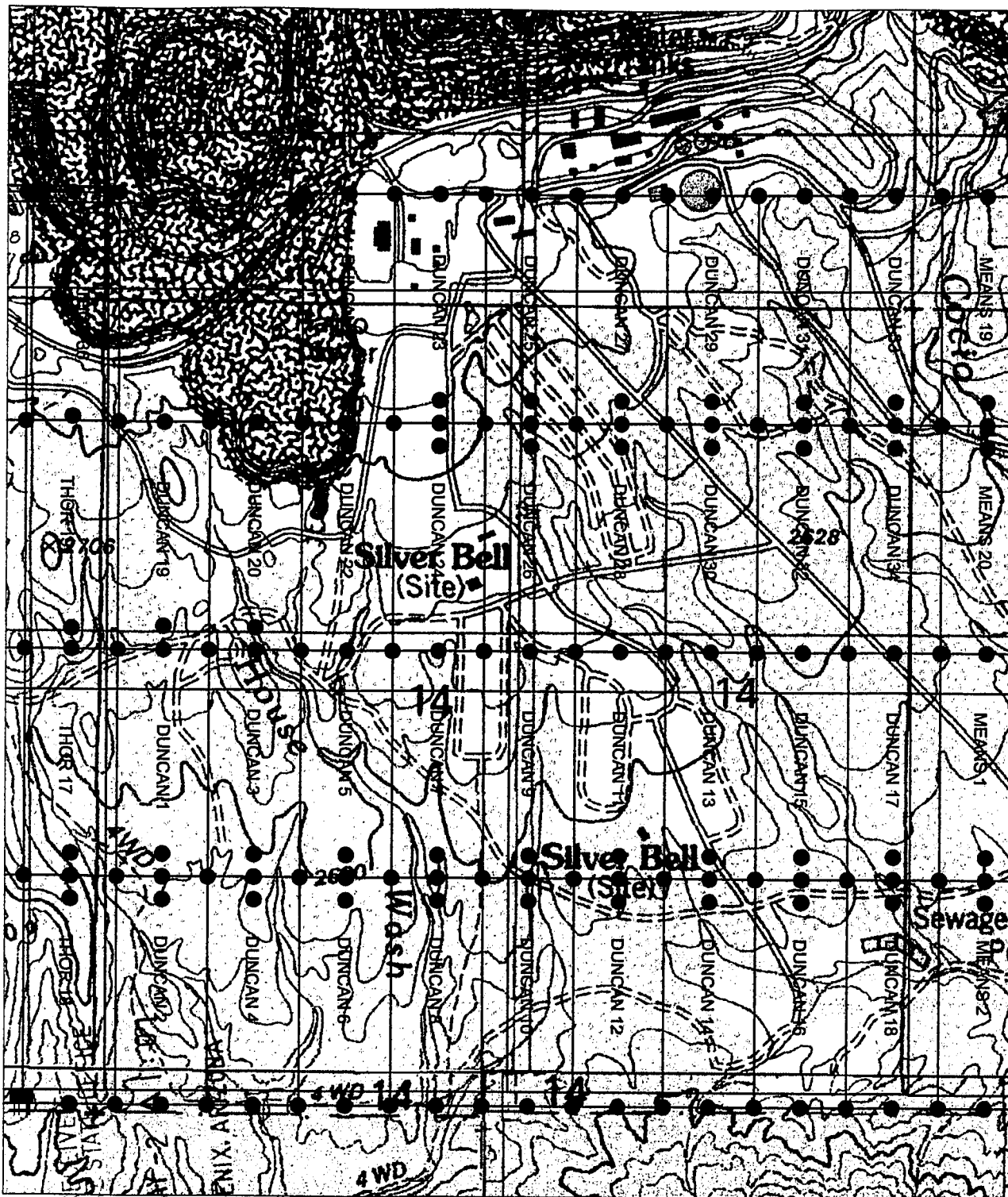
1. TYPE OF NOTICE: Location Amendment Relocation
2. TYPE OF CLAIM: Placer Lode Millsite Tunnelsite
3. The name and address of the Locator is:
Name: ASARCO, LLC
Address: 25000 W Avra Valley RD.
City/State/Zip: Marana, Arizona, 85653
4. The name of the claim is: Duncan 3
5. The date of the location is: 3/29/07
6. The claim is 1500 feet long and 600 feet wide. The distance from the location monument to the end of the claim is 10 feet in a Southerly direction and 1490 feet in a Northerly direction.
7. The general course of the claim is from the South to the North.
8. The location of the claim is in the SW ¼ of Section(s) 14, Township 12 South Range 8 E, Gila & Salt River Meridian, Silverbell Mine Mining District, County of Pima, State of Arizona.
9. The type of location monument is A 2"X2"X5' WOOD POST
The types of corner end monuments are 2"X2"X5' WOOD POSTS
10. The location of the claim with reference to a natural object or permanent monument is:
The SOUTHEAST CORNER of the claim is located 9154 feet South and 9197 feet East from the North 1/4 of Section 9, T.12 S., R.8 E., G&SRM
11. Dated: 3/29/07 Agent: Peter Thrift Peter Thrift

Darling Environmental & Surveying, Ltd.
1650 N Kolb Road; Suite 136
Tucson, AZ 85715

RECEIVED
B.L.M. AZ STATE OFFICE
2007 MAY -2 A 11: 07
PHOENIX, ARIZONA

AMC 382199

CLAIM MAP



ANG 382199

BLM. 2 MAY 2007 PHOENIX, ARIZONA
 ○ SET 2" X 2" X 5' WOOD POST

PREPARED FOR:

ASARCO & SILVERBELL, LLC

CLAIM MAP FOR DUNCAN CLAIMS LOCATED IN SEC. 14, T12S, R8E, G&SRM, SILVERBELL MINE MINING DISTRICT, PIMA COUNTY, ARIZONA



DARLING
 ENVIRONMENTAL & SURVEYING, LTD.
 1650 N. MOLE RD. SUITE 136 - TUCSON, AZ 85715
 PH (520)298-2725 - FAX (520)298-2767

Scale: 1" = 1000'

DRAWING No.

SILVERBELL.dwg

REVISION



NOTICE OF MINING CLAIM

1. TYPE OF NOTICE: Location Amendment Relocation

2. TYPE OF CLAIM: Placer Lode Millsite Tunnelsite

3. The name and address of the Locator is:

Name: ASARCO, LLC

Address: 25000 W Avra Valley RD.

City/State/Zip: Marana, Arizona, 85653

4. The name of the claim is: Duncan 4

5. The date of the location is: 3/29/07

6. The claim is 1500 feet long and 600 feet wide. The distance from the location monument to the end of the claim is 10 feet in a Northerly direction and 1490 feet in a Southerly direction.

7. The general course of the claim is from the North to the South.

8. The location of the claim is in the SW ¼ of Section(s) 14, Township 12 South Range 8 E, Gila & Salt River Meridian, Silverbell Mine Mining District, County of Pima, State of Arizona.

9. The type of location monument is A 2"X2"X5' WOOD POST
The types of corner end monuments are 2"X2"X5' WOOD POSTS

10. The location of the claim with reference to a natural object or permanent monument is:
The SOUTHEAST CORNER of the claim is located 10654 feet South and 9197 feet East from the North 1/4 of Section 9, T.12 S., R.8 E., G&SRM

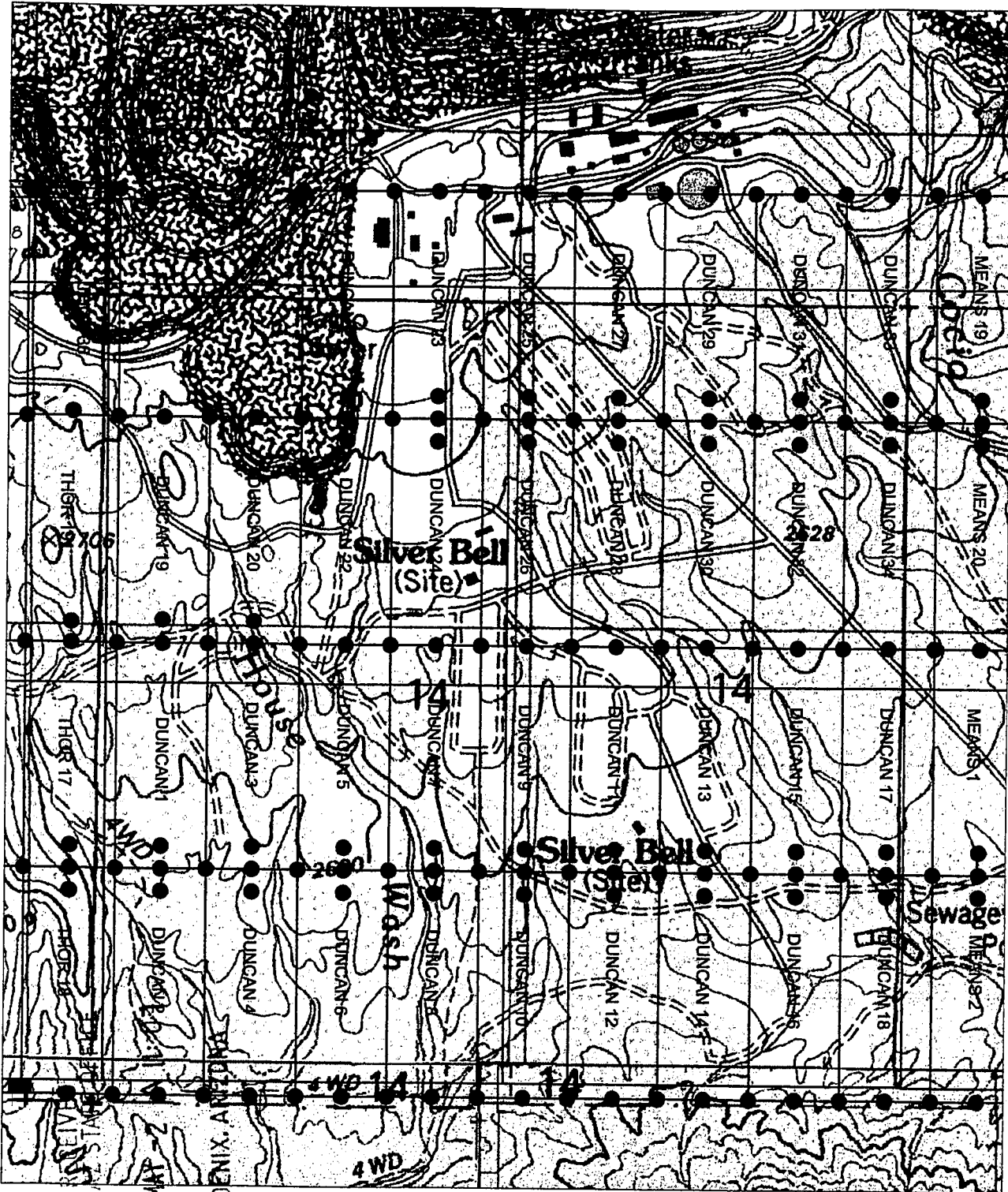
11. Dated: 3/29/07 Agent: Peter Thrift Peter Thrift

Darling Environmental & Surveying, Ltd.
1650 N Kolb Road; Suite 136
Tucson, AZ 85715

RECEIVED
B.L.M. AZ STATE OFFICE
2007 MAY -2 A 11: 07
PHOENIX, ARIZONA

AMC 382200

CLAIM MAP



AND 382200

B.L.M.

2007 MAY 1007

PHOENIX, ARIZONA

○ SET 2" X 2" X 5" WOOD POST

PREPARED FOR:

ASARCO & SILVERBELL, LLC

CLAIM MAP FOR DUNCAN CLAIMS LOCATED IN SEC. 14, T12S, R8E, G&SRM, SILVERBELL MINE MINING DISTRICT, PIMA COUNTY, ARIZONA



ENVIRONMENTAL & SURVEYING, LTD.
 1650 N. HOLB RD. SUITE 136 - TUCSON, AZ 85715
 PH (520)298-2725 • FAX (520)298-2767

Scale: 1" = 1000'

DRAWING No.
 SILVERBELL.dwg

REVISION



NOTICE OF MINING CLAIM

1. TYPE OF NOTICE: Location Amendment Relocation

2. TYPE OF CLAIM: Placer Lode Millsite Tunnelsite

3. The name and address of the Locator is:

Name: ASARCO, LLC

Address: 25000 W Avra Valley RD.

City/State/Zip: Marana, Arizona, 85653

4. The name of the claim is: Duncan 5

5. The date of the location is: 3/29/07

6. The claim is 1500 feet long and 600 feet wide. The distance from the location monument to the end of the claim is 10 feet in a Southerly direction and 1490 feet in a Northerly direction.

7. The general course of the claim is from the South to the North.

8. The location of the claim is in the SW 1/4 of Section(s) 14, Township 12 South Range 8 E, Gila & Salt River Meridian, Silverbell Mine Mining District, County of Pima, State of Arizona.

9. The type of location monument is A 2"X2"X5' WOOD POST
The types of corner end monuments are 2"X2"X5' WOOD POSTS

10. The location of the claim with reference to a natural object or permanent monument is:
The SOUTHEAST CORNER of the claim is located 9154 feet South and 9797 feet East from the North 1/4 of Section 9, T.12 S., R.8 E., G&SRM


11. Dated: 3/29/07 Agent: Peter Thrift Peter Thrift

Darling Environmental & Surveying, Ltd.
1650 N Kolb Road; Suite 136
Tucson, AZ 85715

RECEIVED
B.L.M. AZ STATE OFFICE
2007 MAY -2 A 11: 07
PHOENIX, ARIZONA



AMC 382201

CLAIM MAP



AMC 382201

○ SET 2' X 2' X 5' WOOD POST

<p>PREPARED FOR:</p> <p>ASARCO & SILVERBELL, LLC</p>	<p>DARLING </p> <p>ENVIRONMENTAL & SURVEYING, LTD.</p> <p>1650 N. HOLS RD. SUITE 136 - TUCSON, AZ 85715</p> <p>PH (520)298-2725 - FAX (520)298-2767</p>	
<p>CLAIM MAP FOR DUNCAN CLAIMS LOCATED IN SEC. 14, T12S, R8E, G&SRM, SILVERBELL MINE MINING DISTRICT, PIMA COUNTY, ARIZONA</p>	<p>Scale: 1" = 1000'</p>	<p>REVISION</p> <p>DRAWING No.</p> <p>SILVERBELL.dwg</p> 

NOTICE OF MINING CLAIM

- 1. TYPE OF NOTICE: Location Amendment Relocation
- 2. TYPE OF CLAIM: Placer Lode Millsite Tunnelsite

3. The name and address of the Locator is:

Name: ASARCO, LLC

Address: 25000 W Avra Valley RD.

City/State/Zip: Marana, Arizona, 85653

4. The name of the claim is: Duncan 6

5. The date of the location is: 3/29/07

6. The claim is 1500 feet long and 600 feet wide. The distance from the location monument to the end of the claim is 10 feet in a Northerly direction and 1490 feet in a Southerly direction.

7. The general course of the claim is from the North to the South.

8. The location of the claim is in the SW ¼ of Section(s) 14, Township 12 South Range 8 E, Gila & Salt River Meridian, Silverbell Mine Mining District, County of Pima, State of Arizona.

9. The type of location monument is A 2"X2"X5' WOOD POST
The types of corner end monuments are 2"X2"X5' WOOD POSTS

10. The location of the claim with reference to a natural object or permanent monument is:
The SOUTHEAST CORNER of the claim is located 10654 feet South and 9797 feet East from the North 1/4 of Section 9, T.12 S., R.8 E., G&SRM

11. Dated: 3/29/07 Agent: Peter Thrift Peter Thrift

Darling Environmental & Surveying, Ltd.

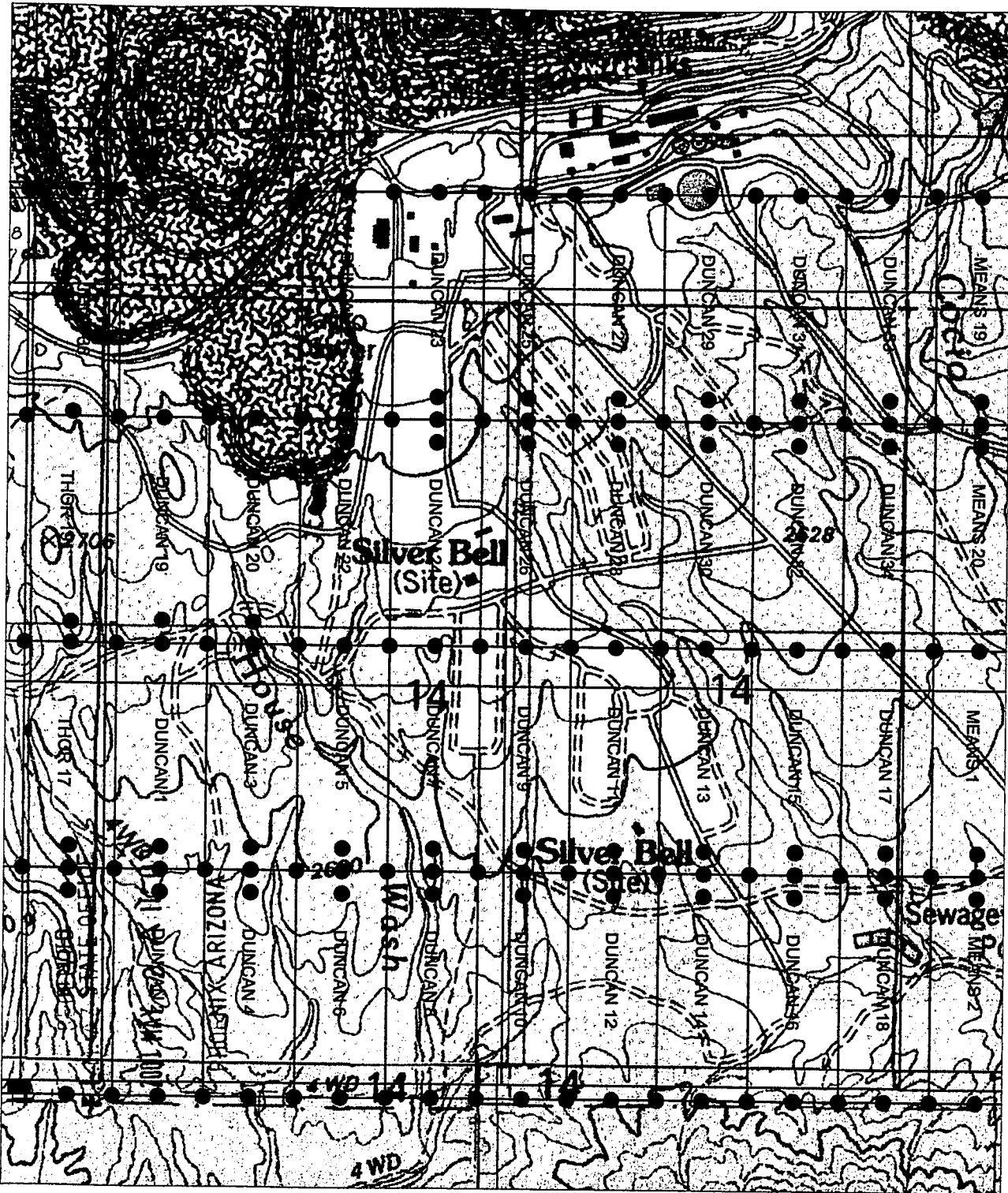
1650 N Kolb Road; Suite 136

Tucson, AZ 85715

RECEIVED
3.L.M. AZ STATE OFFICE
2007 MAY -2 A 11: 07
PHOENIX, ARIZONA

AMC 382202

CLAIM MAP



AMC 382202

○ SET 2' X 2' X 5' WOOD POST

PREPARED FOR:

ASARCO & SILVERBELL, LLC

CLAIM MAP FOR DUNCAN
CLAIMS LOCATED IN SEC. 14,
T12S, R8E, G&SRM,
SILVERBELL MINE MINING
DISTRICT, PIMA COUNTY,
ARIZONA

DARLING

ENVIRONMENTAL & SURVEYING, LTD.
1650 N. KOLB RD., SUITE 136 - TUCSON, AZ 85715
PH (520)298-2725 - FAX (520)298-2767

Scale: 1" = 1000'

DRAWING No.

SILVERBELL.dwg

REVISION



NOTICE OF MINING CLAIM

- 1. TYPE OF NOTICE: Location Amendment Relocation
- 2. TYPE OF CLAIM: Placer Lode Millsite Tunnelsite

3. The name and address of the Locator is:

Name: ASARCO, LLC

Address: 25000 W Avra Valley RD.

City/State/Zip: Marana, Arizona, 85653

4. The name of the claim is: Duncan 7

5. The date of the location is: 3/29/07

6. The claim is 1500 feet long and 600 feet wide. The distance from the location monument to the end of the claim is 10 feet in a Southerly direction and 1490 feet in a Northerly direction.

7. The general course of the claim is from the South to the North.

8. The location of the claim is in the SW ¼ of Section(s) 14, Township 12 South Range 8 E, Gila & Salt River Meridian, Silverbell Mine Mining District, County of Pima, State of Arizona.

9. The type of location monument is A 2"X2"X5' WOOD POST
The types of corner end monuments are 2"X2"X5' WOOD POSTS

10. The location of the claim with reference to a natural object or permanent monument is:
The SOUTHEAST CORNER of the claim is located 9154 feet South and 10397 feet East from the North 1/4 of Section 9, T.12 S., R.8 E., G&SRM


11. Dated: 3/29/07 Agent: Peter Thrift

Darling Environmental & Surveying, Ltd.
1650 N Kolb Road; Suite 136
Tucson, AZ 85715

RECEIVED
L.M. AZ STATE OFFICE
2007 MAY -2 A 11: 07
PHOENIX, ARIZONA

AMC 382203

CLAIM MAP



AHC 382203

○ SET 2" X 2" X 5' WOOD POST

PREPARED FOR:

ASARCO & SILVERBELL, LLC

CLAIM MAP FOR DUNCAN CLAIMS LOCATED IN SEC. 14, T12S, R8E, G&SRM, SILVERBELL MINE MINING DISTRICT, PIMA COUNTY, ARIZONA

DARLING

ENVIRONMENTAL & SURVEYING, LTD.
1650 N. KOLB RD. SUITE 136 - TUCSON, AZ 85715
PH (520)298-2725 - FAX (520)298-2767

Scale: 1" = 1000'

DRAWING No.

SILVERBELL.dwg

REVISION



NOTICE OF MINING CLAIM

1. TYPE OF NOTICE: Location Amendment Relocation

2. TYPE OF CLAIM: Placer Lode Millsite Tunnelsite

3. The name and address of the Locator is:

Name: ASARCO, LLC

Address: 25000 W Avra Valley RD.

City/State/Zip: Marana, Arizona, 85653

4. The name of the claim is: Duncan 8

5. The date of the location is: 3/29/07

6. The claim is 1500 feet long and 600 feet wide. The distance from the location monument to the end of the claim is 10 feet in a Northerly direction and 1490 feet in a Southerly direction.

7. The general course of the claim is from the North to the South.

8. The location of the claim is in the SW ¼ of Section(s) 14, Township 12 South Range 8 E, Gila & Salt River Meridian, Silverbell Mine Mining District, County of Pima, State of Arizona.

9. The type of location monument is A 2''X2''X5' WOOD POST
The types of corner end monuments are 2''X2''X5' WOOD POSTS

10. The location of the claim with reference to a natural object or permanent monument is:
The SOUTHEAST CORNER of the claim is located 10654 feet South and 10397 feet East from the North 1/4 of Section 9, T.12 S., R.8 E., G&SRM

11. Dated: 3/29/07 Agent: Peter Thrift

Darling Environmental & Surveying, Ltd.

1650 N Kolb Road; Suite 136

Tucson, AZ 85715

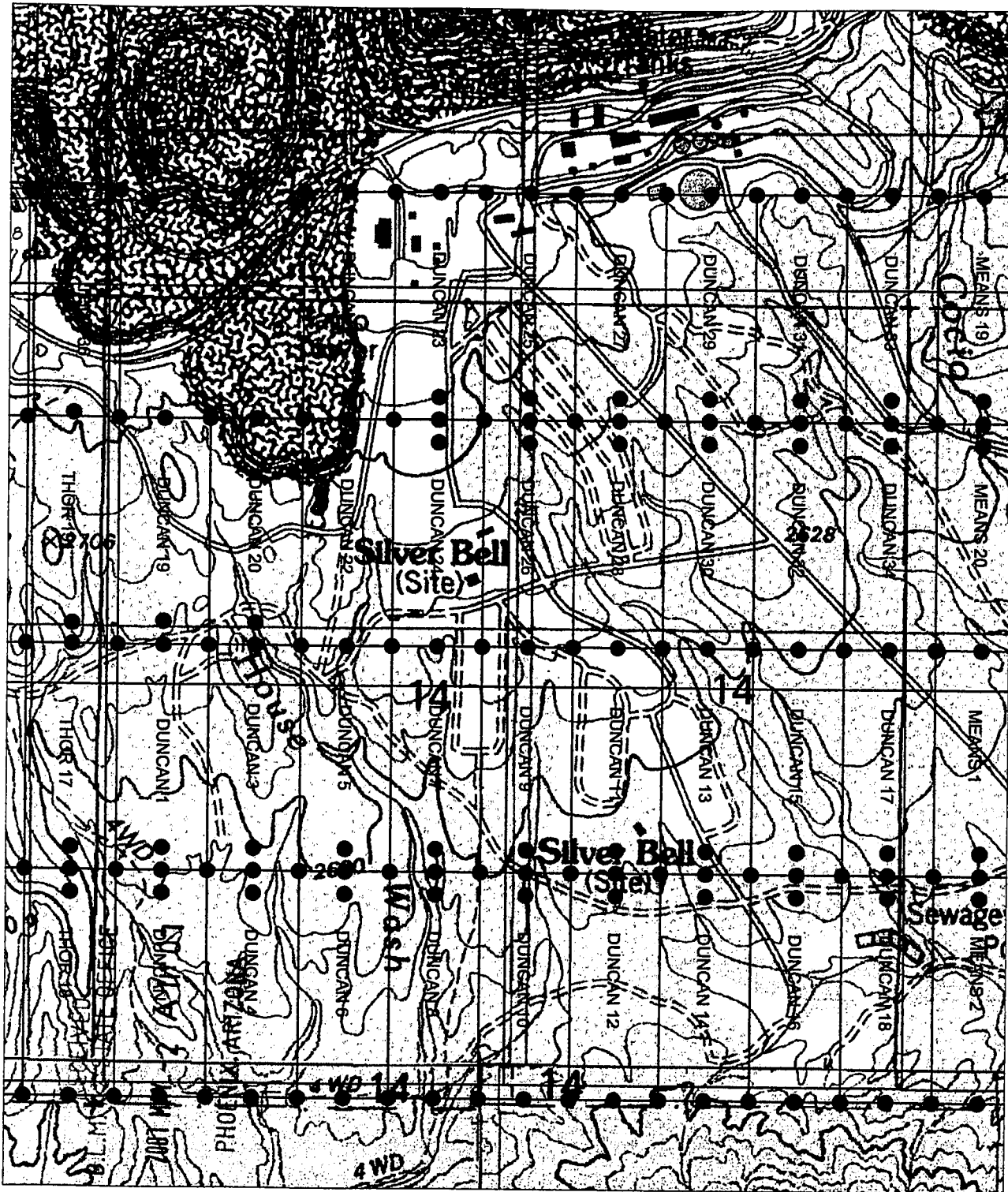
RECEIVED
3.L.M. AZ STATE OFFICE

2007 MAY -2 A 11: 07

PHOENIX, ARIZONA

AMC 382204

CLAIM MAP



○ SET 2' X 2' X 5' WOOD POST

PREPARED FOR:

ASARCO & SILVERBELL, LLC

CLAIM MAP FOR DUNCAN CLAIMS LOCATED IN SEC. 14, T12S, R8E, G&SRM, SILVERBELL MINE MINING DISTRICT, PIMA COUNTY, ARIZONA

DARLING

ENVIRONMENTAL & SURVEYING, LTD.
1650 N. ROLLE RD. SUITE 136 - TUCSON, AZ 85715
PH (520)298-2725 • FAX (520)298-2767

Scale: 1" = 1000'

DRAWING No.

SILVERBELL.dwg

REVISION



AMG 302204

NOTICE OF MINING CLAIM

- 1. TYPE OF NOTICE: Location Amendment Relocation
- 2. TYPE OF CLAIM: Placer Lode Millsite Tunnelsite
- 3. The name and address of the Locator is:
 Name: ASARCO, LLC
 Address: 25000 W Avra Valley RD.
 City/State/Zip: Marana, Arizona, 85653
- 4. The name of the claim is: Duncan 9
- 5. The date of the location is: 3/29/07
- 6. The claim is 1500 feet long and 600 feet wide. The distance from the location monument to the end of the claim is 10 feet in a Southerly direction and 1490 feet in a Northerly direction.
- 7. The general course of the claim is from the South to the North.
- 8. The location of the claim is in the SE ¼ of Section(s) 14, Township 12 South Range 8 E, Gila & Salt River Meridian, Silverbell Mine Mining District, County of Pima, State of Arizona.
- 9. The type of location monument is A 2"X2"X5' WOOD POST
 The types of corner end monuments are 2"X2"X5' WOOD POSTS
- 10. The location of the claim with reference to a natural object or permanent monument is:
The SOUTHEAST CORNER of the claim is located 9154 feet South and 10997 feet East from the North 1/4 of Section 9, T.12 S., R.8 E., G&SRM


11. Dated: 3/29/07 Agent: Peter Thrift Peter Thrift

Darling Environmental & Surveying, Ltd.
 1650 N Kolb Road; Suite 136
 Tucson, AZ 85715

RECEIVED
 B.L.M. AZ STATE OFFICE
 2007 MAY -2 A 11: 07
 PHOENIX, ARIZONA

AMC 382205

CLAIM MAP



AMC 382205

○ SET 2' X 2' X 5' WOOD POST

PREPARED FOR:

ASARCO & SILVERBELL, LLC

CLAIM MAP FOR DUNCAN CLAIMS LOCATED IN SEC. 14, T12S, R8E, G&SRM, SILVERBELL MINE MINING DISTRICT, PIMA COUNTY, ARIZONA



DARLING
 ENVIRONMENTAL & SURVEYING, LTD.
 1650 N. KOLB RD. SUITE 136 - TUCSON, AZ 85715
 PH (520)298-2725 - FAX (520)298-2767

Scale: 1" = 1000'

DRAWING No.

SILVERBELL.dwg

REVISION



NOTICE OF MINING CLAIM

1. TYPE OF NOTICE: Location Amendment Relocation

2. TYPE OF CLAIM: Placer Lode Millsite Tunnelsite

3. The name and address of the Locator is:

Name: ASARCO, LLC

Address: 25000 W Avra Valley RD.

City/State/Zip: Marana, Arizona, 85653

4. The name of the claim is: Duncan 10

5. The date of the location is: 3/29/07

6. The claim is 1500 feet long and 600 feet wide. The distance from the location monument to the end of the claim is 10 feet in a Northerly direction and 1490 feet in a Southerly direction.

7. The general course of the claim is from the North to the South.

8. The location of the claim is in the SE 1/4 of Section(s) 14, Township 12 South Range 8 E, Gila & Salt River Meridian, Silverbell Mine Mining District, County of Pima, State of Arizona.

9. The type of location monument is A 2"X2"X5' WOOD POST
The types of corner end monuments are 2"X2"X5' WOOD POSTS

10. The location of the claim with reference to a natural object or permanent monument is:
The SOUTHEAST CORNER of the claim is located 10654 feet South and 10997 feet East from the North 1/4 of Section 9, T.12 S., R.8 E., G&SRM

11. Dated: 3/29/07 Agent: Peter Thrift Peter Thrift

Darling Environmental & Surveying, Ltd.


1650 N Kolb Road; Suite 136

Tucson, AZ 85715

RECEIVED
B.L.M. AZ STATE OFFICE
2007 MAY -2 A 11: 08
PHOENIX, ARIZONA

AMC 382206

CLAIM MAP



AMC 382206

RECEIVED
 B.L.M. AZ STATE OFFICE
 2007 MAY -2 A 11:08
 PHOENIX, ARIZONA
 5' WOOD POST

PREPARED FOR:

ASARCO & SILVERBELL, LLC

CLAIM MAP FOR DUNCAN
 CLAIMS LOCATED IN SEC. 14,
 T12S, R8E, G&SRM,
 SILVERBELL MINE MINING
 DISTRICT, PIMA COUNTY,
 ARIZONA



DARLING
 ENVIRONMENTAL & SURVEYING, LTD.
 1650 N. KOLB RD. SUITE 136 - TUCSON, AZ 85715
 PH (520)298-2725 - FAX (520)298-2767

Scale: 1" = 1000'

DRAWING No.

SILVERBELL.dwg

REVISION



NOTICE OF MINING CLAIM

- 1. TYPE OF NOTICE: Location Amendment Relocation
- 2. TYPE OF CLAIM: Placer Lode Millsite Tunnelsite

3. The name and address of the Locator is:

Name: ASARCO, LLC

Address: 25000 W Avra Valley RD.

City/State/Zip: Marana, Arizona, 85653

4. The name of the claim is: Duncan 11

5. The date of the location is: 3/29/07

6. The claim is 1500 feet long and 600 feet wide. The distance from the location monument to the end of the claim is 10 feet in a Southerly direction and 1490 feet in a Northerly direction.

7. The general course of the claim is from the South to the North.

8. The location of the claim is in the SE ¼ of Section(s) 14, Township 12 South Range 8 E, Gila & Salt River Meridian, Silverbell Mine Mining District, County of Pima, State of Arizona.

9. The type of location monument is A 2"X2"X5' WOOD POST
The types of corner end monuments are 2"X2"X5' WOOD POSTS

10. The location of the claim with reference to a natural object or permanent monument is:
The SOUTHEAST CORNER of the claim is located 9154 feet South and 11597 feet East from the North 1/4 of Section 9, T.12 S., R.8 E., G&SRM

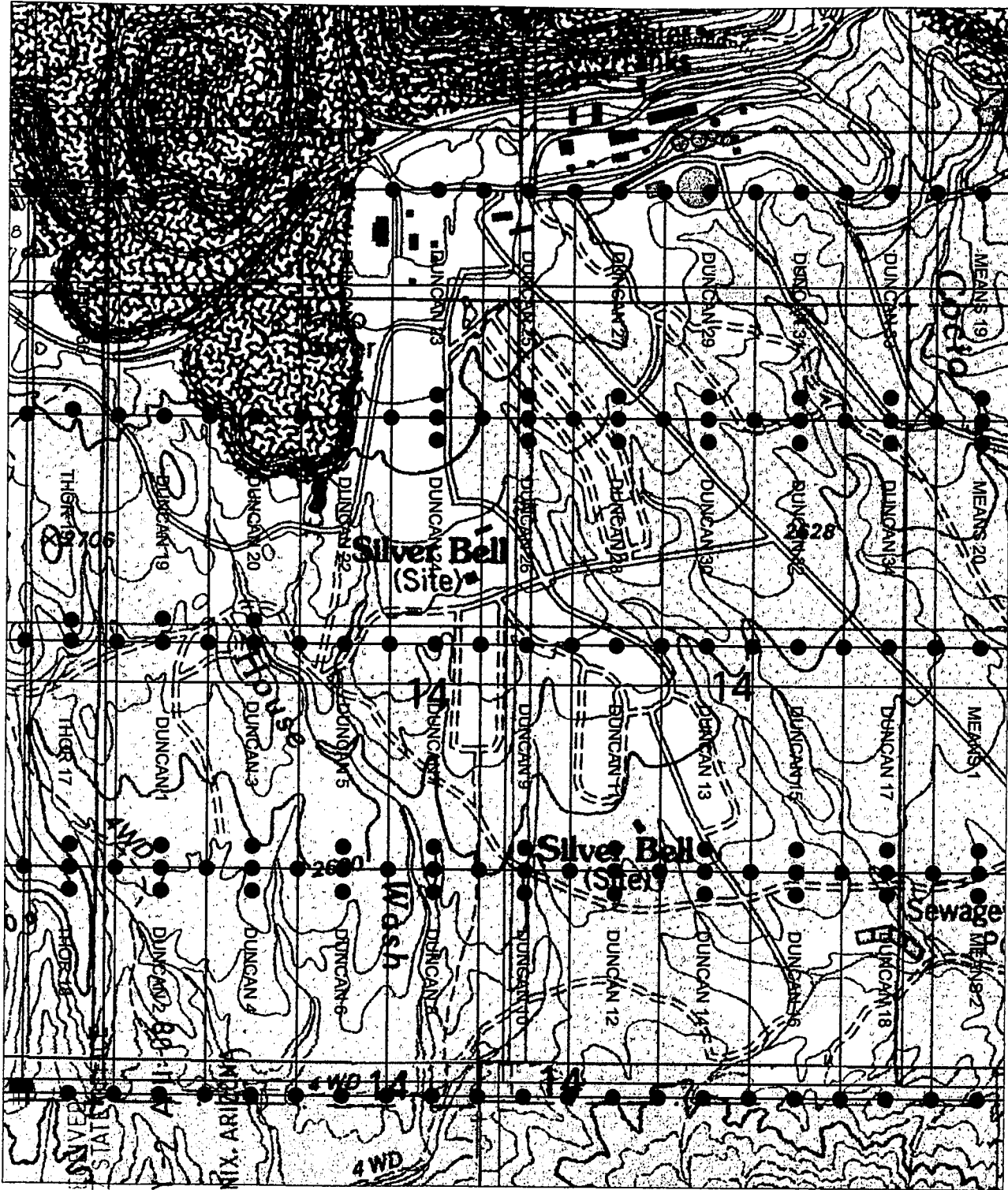
11. Dated: 3/29/07 Agent: Peter Thrift Peter Thrift

Darling Environmental & Surveying, Ltd.
1650 N Kolb Road; Suite 136
Tucson, AZ 85715

RECEIVED
B.L.M. AZ STATE OFFICE
2007 MAY -2 A 11: 08
PHOENIX, ARIZONA

AMC 382207

CLAIM MAP



AMC 382201

○ SET 2" X 2" X 5' WOOD POST

CONVERTED TO STATE PLATS
 2007 MAY 2
 PHOENIX, ARIZONA

<p>PREPARED FOR: ASARCO & SILVERBELL, LLC</p>	<p>DARLING ENVIRONMENTAL & SURVEYING, LTD. 1650 N. WOLFE RD. SUITE 136 - TUCSON, AZ 85715 PH (520)296-2725 - FAX (520)296-2767</p>
<p>CLAIM MAP FOR DUNCAN CLAIMS LOCATED IN SEC. 14, T12S, R8E, G&SRM, SILVERBELL MINE MINING DISTRICT, PIMA COUNTY, ARIZONA</p>	<p>Scale: 1" = 1000' DRAWING No. SILVERBELL.dwg REVISION</p>

NOTICE OF MINING CLAIM

1. TYPE OF NOTICE: Location Amendment Relocation

2. TYPE OF CLAIM: Placer Lode Millsite Tunnelsite

3. The name and address of the Locator is:

Name: ASARCO, LLC

Address: 25000 W Avra Valley RD.

City/State/Zip: Marana, Arizona, 85653

4. The name of the claim is: Duncan 12

5. The date of the location is: 3/29/07

6. The claim is 1500 feet long and 600 feet wide. The distance from the location monument to the end of the claim is 10 feet in a Northerly direction and 1490 feet in a Southerly direction.

7. The general course of the claim is from the North to the South.

8. The location of the claim is in the SE ¼ of Section(s) 14, Township 12 South Range 8 E, Gila & Salt River Meridian, Silverbell Mine Mining District, County of Pima, State of Arizona.

9. The type of location monument is A 2''X2''X5' WOOD POST
The types of corner end monuments are 2''X2''X5' WOOD POSTS

10. The location of the claim with reference to a natural object or permanent monument is:
The SOUTHEAST CORNER of the claim is located 10654 feet South and 11597 feet East from the North 1/4 of Section 9, T.12 S., R.8 E., G&SRM

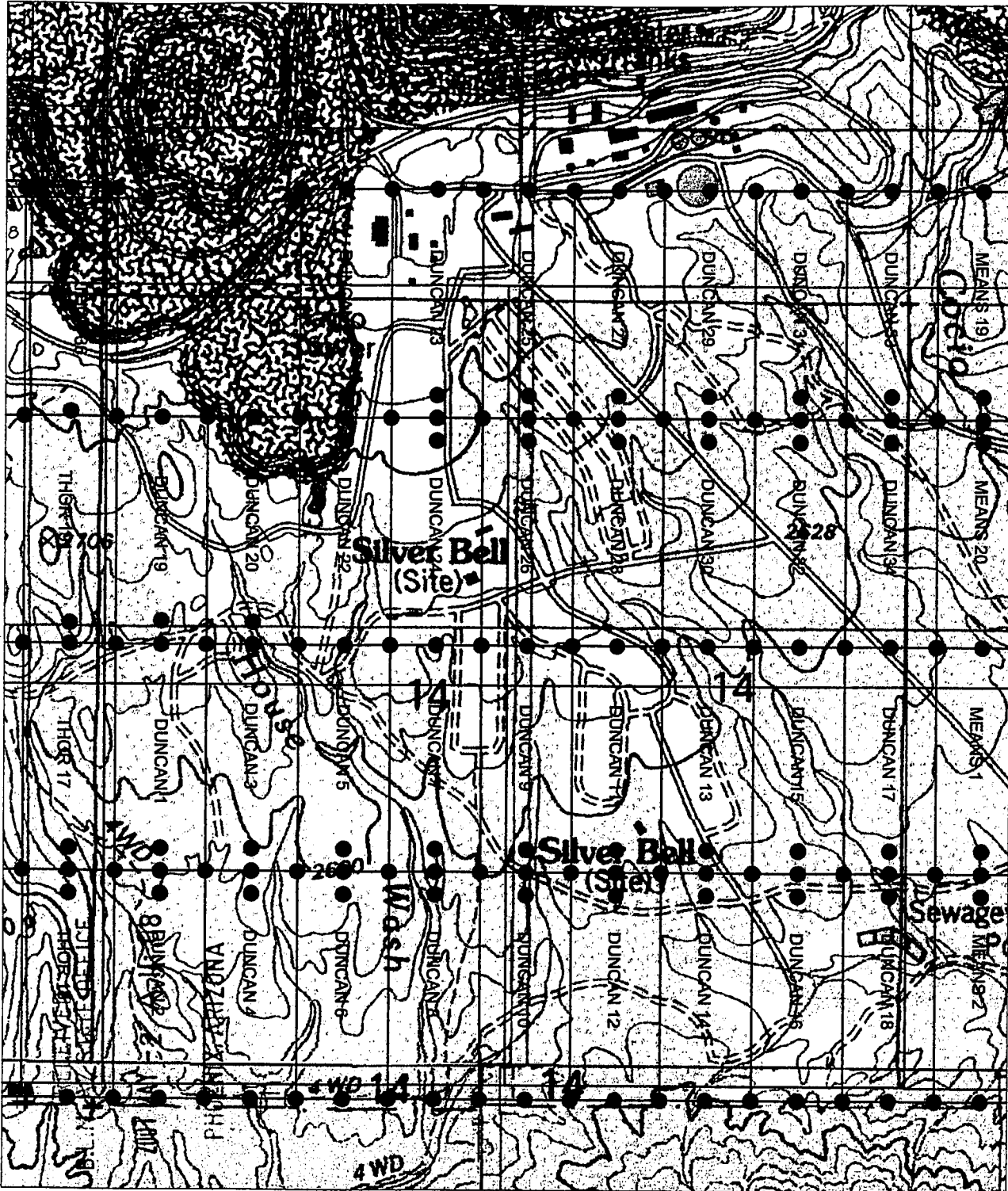
11. Date: 3/30/08
RECEIVED
B.L.M. AZ STATE OFFICE
2007 MAY -2 A
PHOENIX, ARIZONA

Agent: Peter Thrift Peter Thrift

Darling Environmental & Surveying, Ltd.
1650 N Kolb Road; Suite 136
Tucson, AZ 85715

AMC 382208

CLAIM MAP



ARC 382208

○ SET 2" X 2" X 5' WOOD POST

PREPARED FOR:

ASARCO & SILVERBELL, LLC

CLAIM MAP FOR DUNCAN CLAIMS LOCATED IN SEC. 14, T12S, R8E, G&SRM, SILVERBELL MINE MINING DISTRICT, PIMA COUNTY, ARIZONA

DARLING

ENVIRONMENTAL & SURVEYING, LTD.
1650 N. KOHL RD. SUITE 136 - TUCSON, AZ 85715
PH (520)298-2725 • FAX (520)298-2767

Scale: 1" = 1000'

DRAWING No.

SILVERBELL.dwg

REVISION



NOTICE OF MINING CLAIM

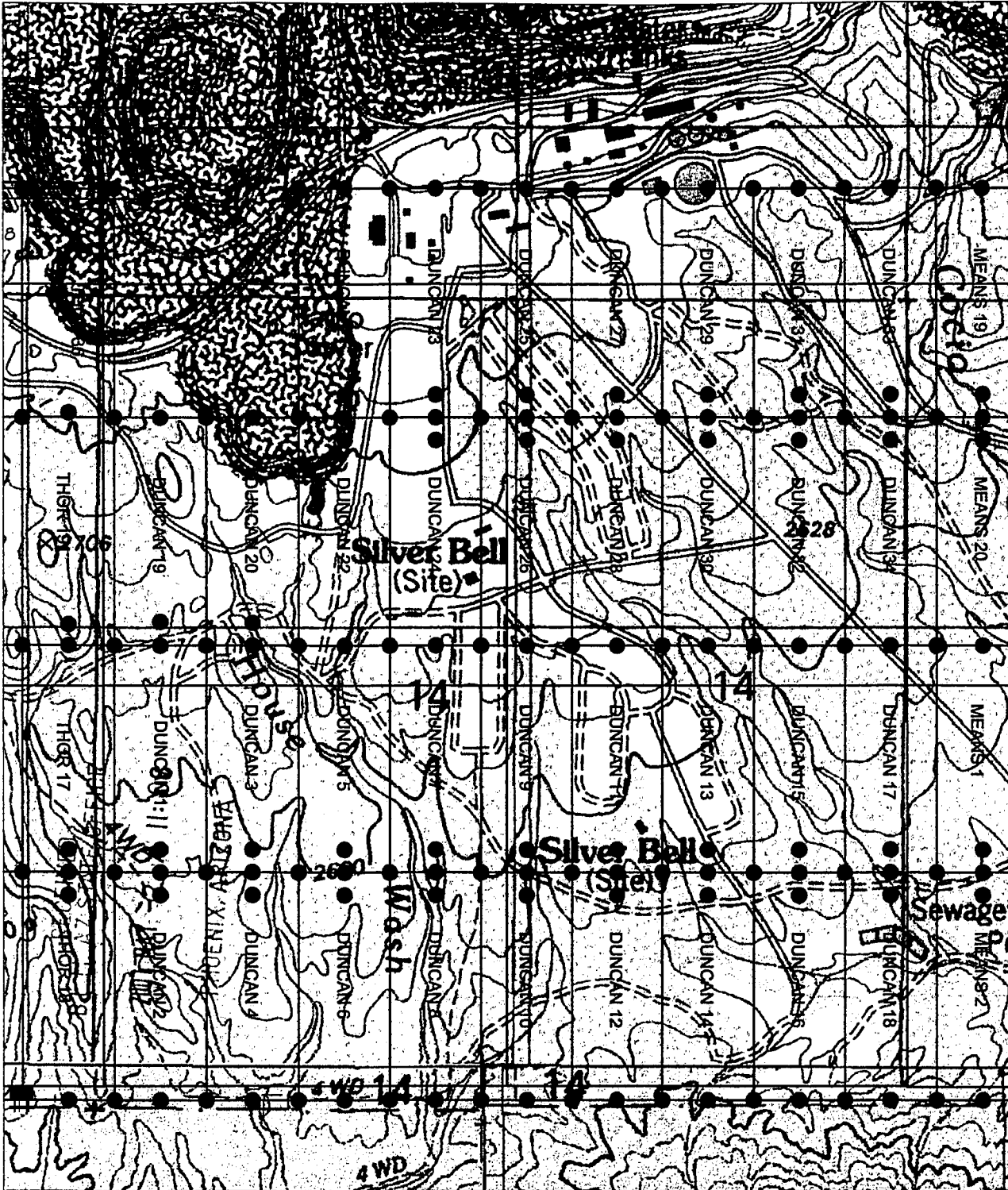
- 1. TYPE OF NOTICE: Location Amendment Relocation
- 2. TYPE OF CLAIM: Placer Lode Millsite Tunnelsite
- 3. The name and address of the Locator is:
 Name: ASARCO, LLC
 Address: 25000 W Avra Valley RD.
 City/State/Zip: Marana, Arizona, 85653
- 4. The name of the claim is: Duncan 13
- 5. The date of the location is: 3/29/07
- 6. The claim is 1500 feet long and 600 feet wide. The distance from the location monument to the end of the claim is 10 feet in a Southerly direction and 1490 feet in a Northerly direction.
- 7. The general course of the claim is from the South to the North.
- 8. The location of the claim is in the SE ¼ of Section(s) 14, Township 12 South Range 8 E, Gila & Salt River Meridian, Silverbell Mine Mining District, County of Pima, State of Arizona.
- 9. The type of location monument is A 2"X2"X5' WOOD POST
 The types of corner end monuments are 2"X2"X5' WOOD POSTS
- 10. The location of the claim with reference to a natural object or permanent monument is:
The SOUTHEAST CORNER of the claim is located 9154 feet South and 12197 feet East from the North 1/4 of Section 9, T.12 S., R.8 E., G&SRM
- 11. Dated: 3/29/07 Agent: Peter Thru Peter Thrift

RECEIVED
 B.L.M. AZ STATE OFFICE
 2007 MAY -2 A 11: 08
 PHOENIX, ARIZONA

Darling Environmental & Surveying, Ltd.
 1650 N Kolb Road; Suite 136
 Tucson, AZ 85715

ANC 382209

CLAIM MAP



AMC 382209

○ SET 2" X 2" X 5" WOOD POST

PREPARED FOR:

ASARCO & SILVERBELL, LLC

CLAIM MAP FOR DUNCAN CLAIMS LOCATED IN SEC. 14, T12S, R8E, G&SRM, SILVERBELL MINE MINING DISTRICT, PIMA COUNTY, ARIZONA

DARLING 

ENVIRONMENTAL & SURVEYING, LTD.
1650 N. KOLB RD. SUITE 136 - TUCSON, AZ 85715
PH (520)298-2725 - FAX (520)298-2767

Scale: 1" = 1000'

DRAWING No.

SILVERBELL.dwg

REVISION



NOTICE OF MINING CLAIM

1. TYPE OF NOTICE: Location Amendment Relocation

2. TYPE OF CLAIM: Placer Lode Millsite Tunnelsite

3. The name and address of the Locator is:

Name: ASARCO, LLC

Address: 25000 W Avra Valley RD.

City/State/Zip: Marana, Arizona, 85653

4. The name of the claim is: Duncan 14

5. The date of the location is: 3/29/07

6. The claim is 1500 feet long and 600 feet wide. The distance from the location monument to the end of the claim is 10 feet in a Northerly direction and 1490 feet in a Southerly direction.

7. The general course of the claim is from the North to the South.

8. The location of the claim is in the SE ¼ of Section(s) 14, Township 12 South Range 8 E, Gila & Salt River Meridian, Silverbell Mine Mining District, County of Pima, State of Arizona.

9. The type of location monument is A 2''X2''X5' WOOD POST
The types of corner end monuments are 2''X2''X5' WOOD POSTS

10. The location of the claim with reference to a natural object or permanent monument is:
The SOUTHEAST CORNER of the claim is located 10654 feet South and 12197 feet East from the North 1/4 of Section 9, T.12 S., R.8 E., G&SRM

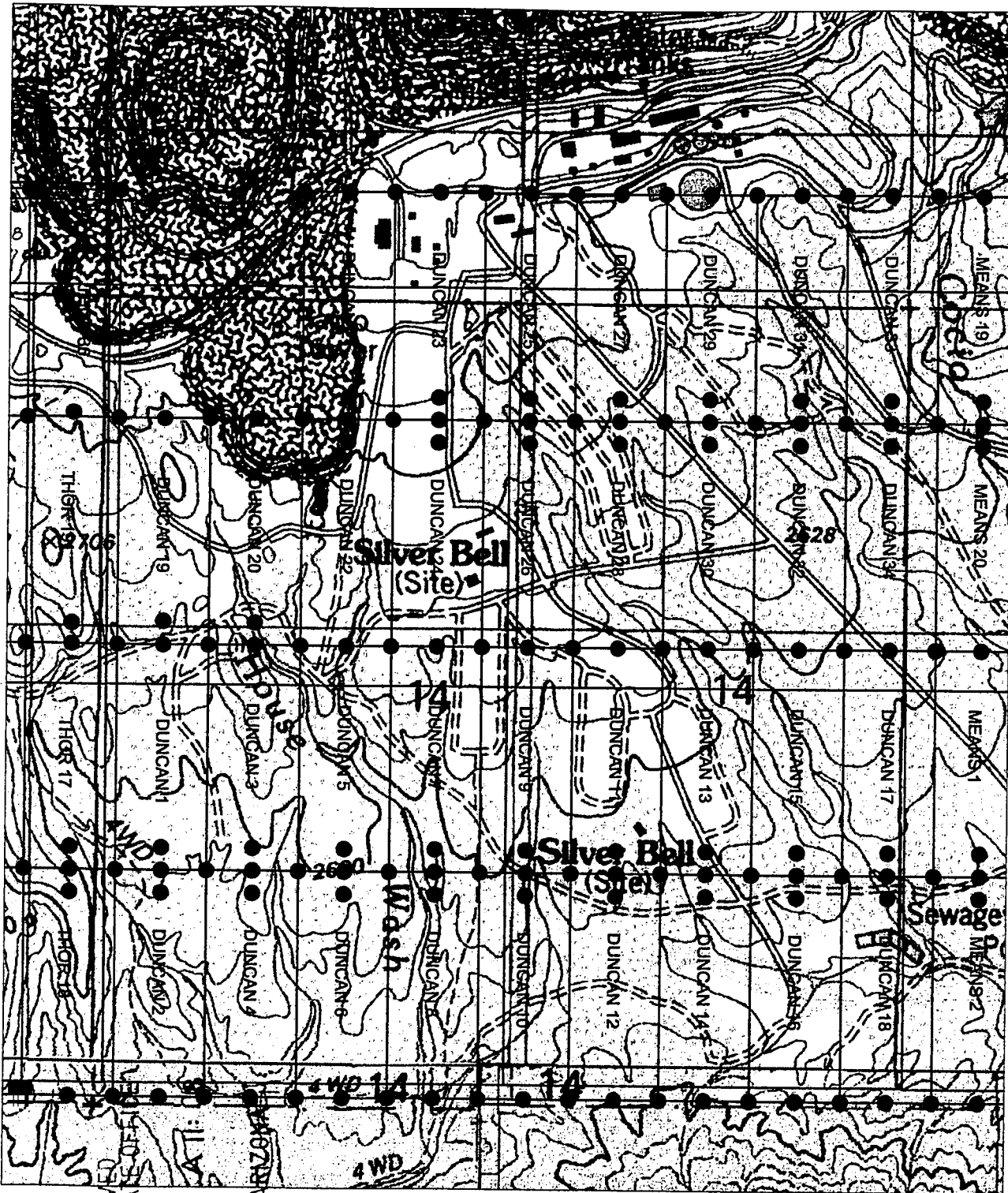
11. Dated: 3/29/07 Agent: Peter Thrift

Darling Environmental & Surveying, Ltd.
1650 N Kolb Road; Suite 136
Tucson, AZ 85715

RECEIVED
B.L.M. AZ STATE OFFICE
2007 MAY -2 A 11: 08
PHOENIX, ARIZONA

ANC 382210

CLAIM MAP



ANC 382210

RECEIVED
 B.L.P. AZ STATE OFFICE
 MAY - 2 2003
 PHOENIX, ARIZONA
 O SET X WOOD POST

PREPARED FOR:

ASARCO & SILVERBELL, LLC

CLAIM MAP FOR DUNCAN
 CLAIMS LOCATED IN SEC. 14,
 T12S, R8E, G&SRM,
 SILVERBELL MINE MINING
 DISTRICT, PIMA COUNTY,
 ARIZONA

DARLING

ENVIRONMENTAL & SURVEYING, LTD.
 1650 N. KOHL RD. SUITE 136 - TUCSON, AZ 85715
 PH (520)298-2725 • FAX (520)298-2767

Scale: 1" = 1000'

DRAWING No.

SILVERBELL.dwg

REVISION



NOTICE OF MINING CLAIM

- 1. TYPE OF NOTICE: Location Amendment Relocation
- 2. TYPE OF CLAIM: Placer Lode Millsite Tunnelsite
- 3. The name and address of the Locator is:
 Name: ASARCO, LLC
 Address: 25000 W Avra Valley RD.
 City/State/Zip: Marana, Arizona, 85653
- 4. The name of the claim is: Duncan 15
- 5. The date of the location is: 3/29/07
- 6. The claim is 1500 feet long and 600 feet wide. The distance from the location monument to the end of the claim is 10 feet in a Southerly direction and 1490 feet in a Northerly direction.
- 7. The general course of the claim is from the South to the North.
- 8. The location of the claim is in the SE ¼ of Section(s) 14, Township 12 South Range 8 E, Gila & Salt River Meridian, Silverbell Mine Mining District, County of Pima, State of Arizona.
- 9. The type of location monument is A 2"X2"X5' WOOD POST
 The types of corner end monuments are 2"X2"X5' WOOD POSTS
- 10. The location of the claim with reference to a natural object or permanent monument is:
The SOUTHEAST CORNER of the claim is located 9154 feet South and 12797 feet East from the North 1/4 of Section 9, T.12 S., R.8 E., G&SRM

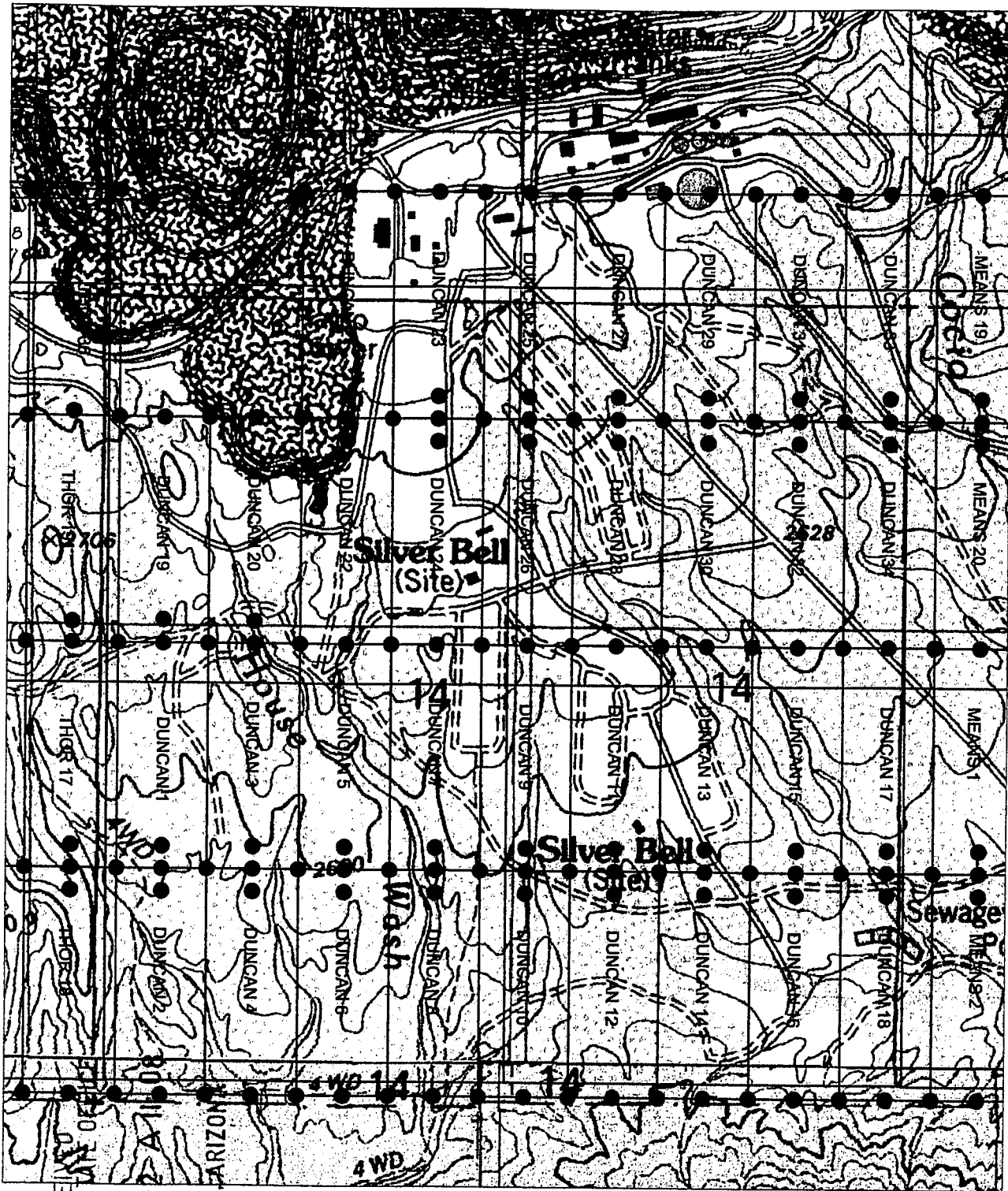
11. Dated: 3/29/07 Agent: Peter Thrift

Darling Environmental & Surveying, Ltd.
1650 N Kolb Road; Suite 136
Tucson, AZ 85715

RECEIVED
B.L.M. AZ STATE OFFICE
2007 MAY -2 A 11: 08
PHOENIX, ARIZONA


AMC 382211

CLAIM MAP



AMD 982211

RECEIVED
 B.M. AZ SURV
 2007 MAY - 2
 PHOENIX ARIZONA
 X 5' WOOD POST

<p>PREPARED FOR:</p> <p>ASARCO & SILVERBELL, LLC</p>	<p>DARLING</p> <p>ENVIRONMENTAL & SURVEYING, LTD.</p> <p>1650 N. KOLB RD. SUITE 136 - TUCSON, AZ 85715</p> <p>PH (520)298-2725 - FAX (520)298-2767</p>
<p>CLAIM MAP FOR DUNCAN CLAIMS LOCATED IN SEC. 14, T12S, R8E, G&SRM, SILVERBELL MINE MINING DISTRICT, PIMA COUNTY, ARIZONA</p>	<p>Scale: 1" = 1000'</p> <p>DRAWING No. SILVERBELL.dwg</p> <p>REVISION</p> 

NOTICE OF MINING CLAIM

1. TYPE OF NOTICE: Location Amendment Relocation

2. TYPE OF CLAIM: Placer Lode Millsite Tunnelsite

3. The name and address of the Locator is:

Name: ASARCO, LLC

Address: 25000 W Avra Valley RD.

City/State/Zip: Marana, Arizona, 85653

4. The name of the claim is: Duncan 16

5. The date of the location is: 3/29/07

6. The claim is 1500 feet long and 600 feet wide. The distance from the location monument to the end of the claim is 10 feet in a Northerly direction and 1490 feet in a Southerly direction.

7. The general course of the claim is from the North to the South.

8. The location of the claim is in the SE 1/4 of Section(s) 14, Township 12 South Range 8 E, Gila & Salt River Meridian, Silverbell Mine Mining District, County of Pima, State of Arizona.

9. The type of location monument is A 2''X2''X5' WOOD POST
The types of corner end monuments are 2''X2''X5' WOOD POSTS

10. The location of the claim with reference to a natural object or permanent monument is:
The SOUTHEAST CORNER of the claim is located 10654 feet South and 12797 feet East from the North 1/4 of Section 9, T.12 S., R.8 E., G&SRM

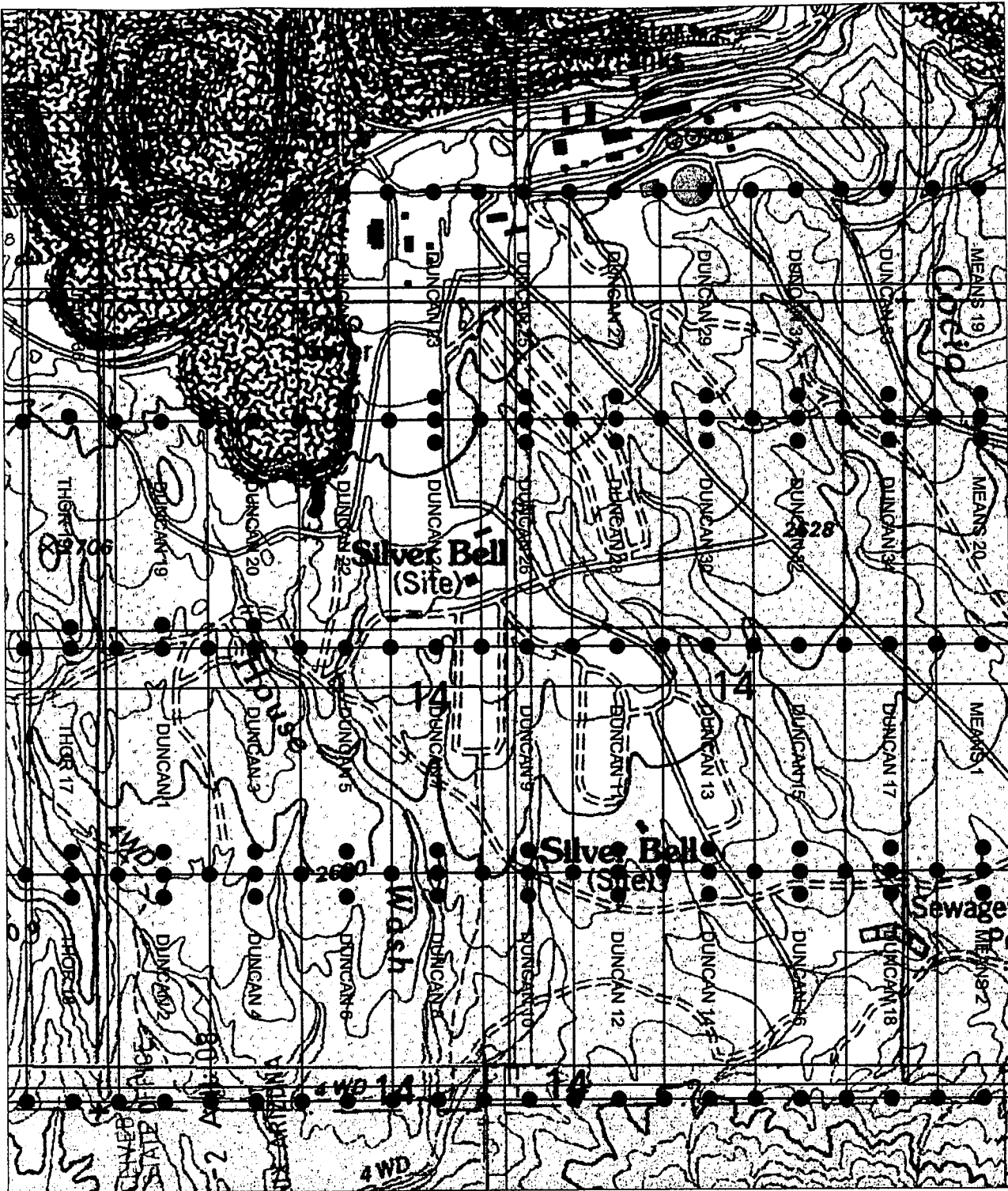
11. Dated: 3/29/07 Agent: Peter Thrift Peter Thrift

Darling Environmental & Surveying, Ltd.
1650 N Kolb Road; Suite 136
Tucson, AZ 85715

RECEIVED
B.L.M. AZ STATE OFFICE
2007 MAY -2 A 11: 08
PHOENIX, ARIZONA

AMC 382212

CLAIM MAP



AMB 382212

○ SET 2" X 2" X 5' WOOD POST

RECEIVED
B.L.M. AZ STATE
2007 MAY 2 AM 10:30
PHOENIX ARIZONA

PREPARED FOR:

ASARCO & SILVERBELL, LLC

CLAIM MAP FOR DUNCAN
T12S, R8E, G&SRM,
SILVERBELL MINE MINING
DISTRICT, PIMA COUNTY,
ARIZONA

DARLING

ENVIRONMENTAL & SURVEYING, LTD.
1650 N. KOLB RD. SUITE 136 - TUCSON, AZ 85715
PH (520)298-2725 - FAX (520)298-2767

Scale: 1" = 1000'

DRAWING No.

SILVERBELL.dwg

REVISION



NOTICE OF MINING CLAIM

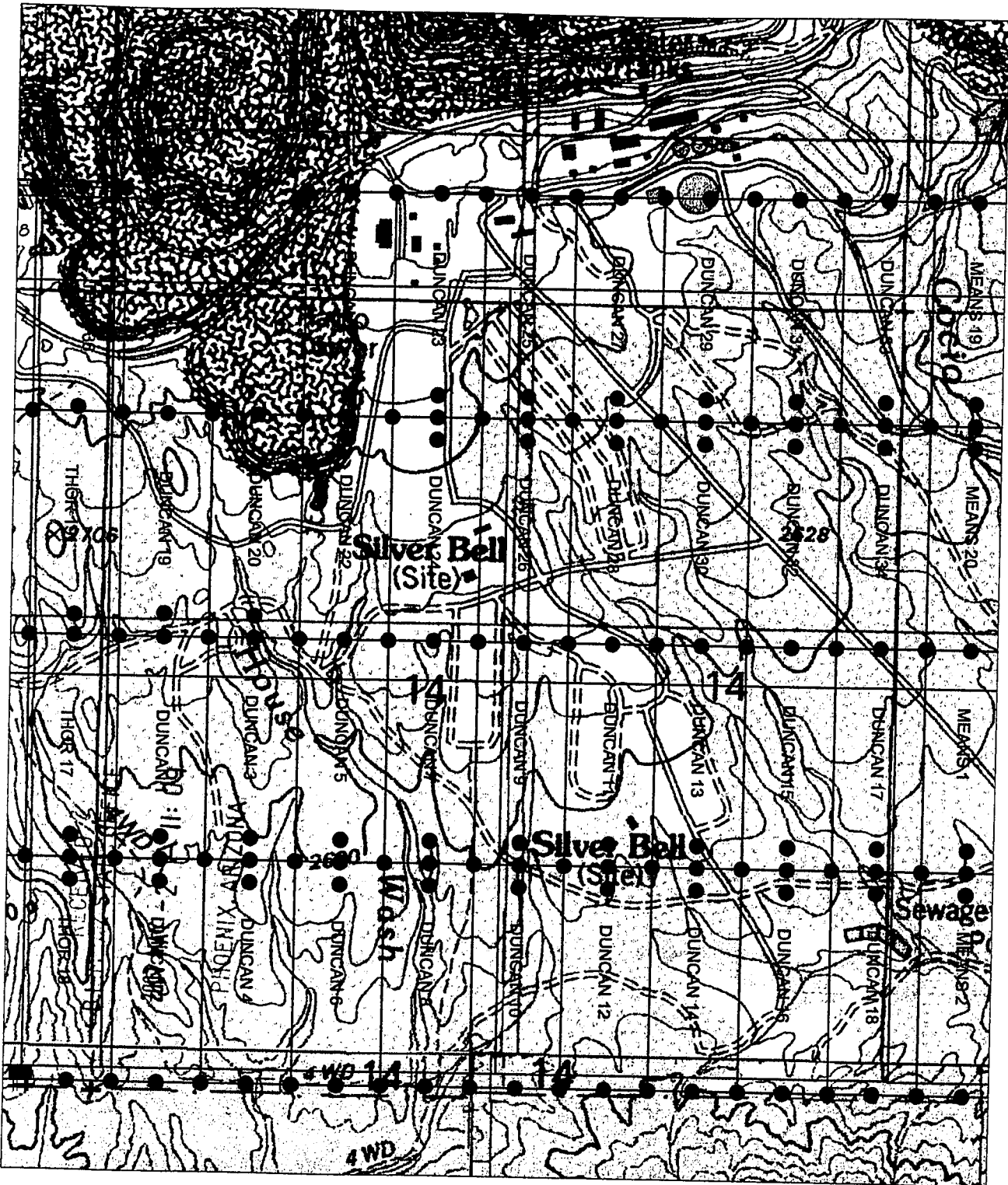
- 1. TYPE OF NOTICE: Location Amendment Relocation
- 2. TYPE OF CLAIM: Placer Lode Millsite Tunnelsite
- 3. The name and address of the Locator is:
 Name: ASARCO, LLC
 Address: 25000 W Avra Valley RD.
 City/State/Zip: Marana, Arizona, 85653
- 4. The name of the claim is: Duncan 17
- 5. The date of the location is: 3/29/07
- 6. The claim is 1500 feet long and 600 feet wide. The distance from the location monument to the end of the claim is 10 feet in a Southerly direction and 1490 feet in a Northerly direction.
- 7. The general course of the claim is from the South to the North.
- 8. The location of the claim is in the SE ¼ of Section(s) 14, Township 12 South Range 8 E, Gila & Salt River Meridian, Silverbell Mine Mining District, County of Pima, State of Arizona.
- 9. The type of location monument is A 2"X2"X5' WOOD POST
 The types of corner end monuments are 2"X2"X5' WOOD POSTS
- 10. The location of the claim with reference to a natural object or permanent monument is:
The SOUTHEAST CORNER of the claim is located 9154 feet South and 13397 feet East from the North 1/4 of Section 9, T.12 S., R.8 E., G&SRM

11. Dated: 3/29/07 Agent: Peter Thrift
 Darling Environmental & Surveying, Ltd.
 1650 N Kolb Road; Suite 136
 Tucson, AZ 85715

RECEIVED
 B.L.M. AZ STATE OFFICE
 2007 MAY -2 A 11:08
 PHOENIX, ARIZONA

AMG 382213

CLAIM MAP



AMC 982713

○ SET 2' X 2' X 5' WOOD POST

PREPARED FOR:
ASARCO & SILVERBELL, LLC

CLAIM MAP FOR DUNCAN
CLAIMS LOCATED IN SEC. 14,
T12S, R8E, G&SRM,
SILVERBELL MINE MINING
DISTRICT, PIMA COUNTY,
ARIZONA

DARLING

ENVIRONMENTAL & SURVEYING, LTD.
1650 N. KOLB RD. SUITE 136 - TUCSON, AZ 85715
PH (520)298-2725 - FAX (520)298-2767

Scale: 1" = 1000'

DRAWING No.
SILVERBELL.dwg

REVISION



NOTICE OF MINING CLAIM

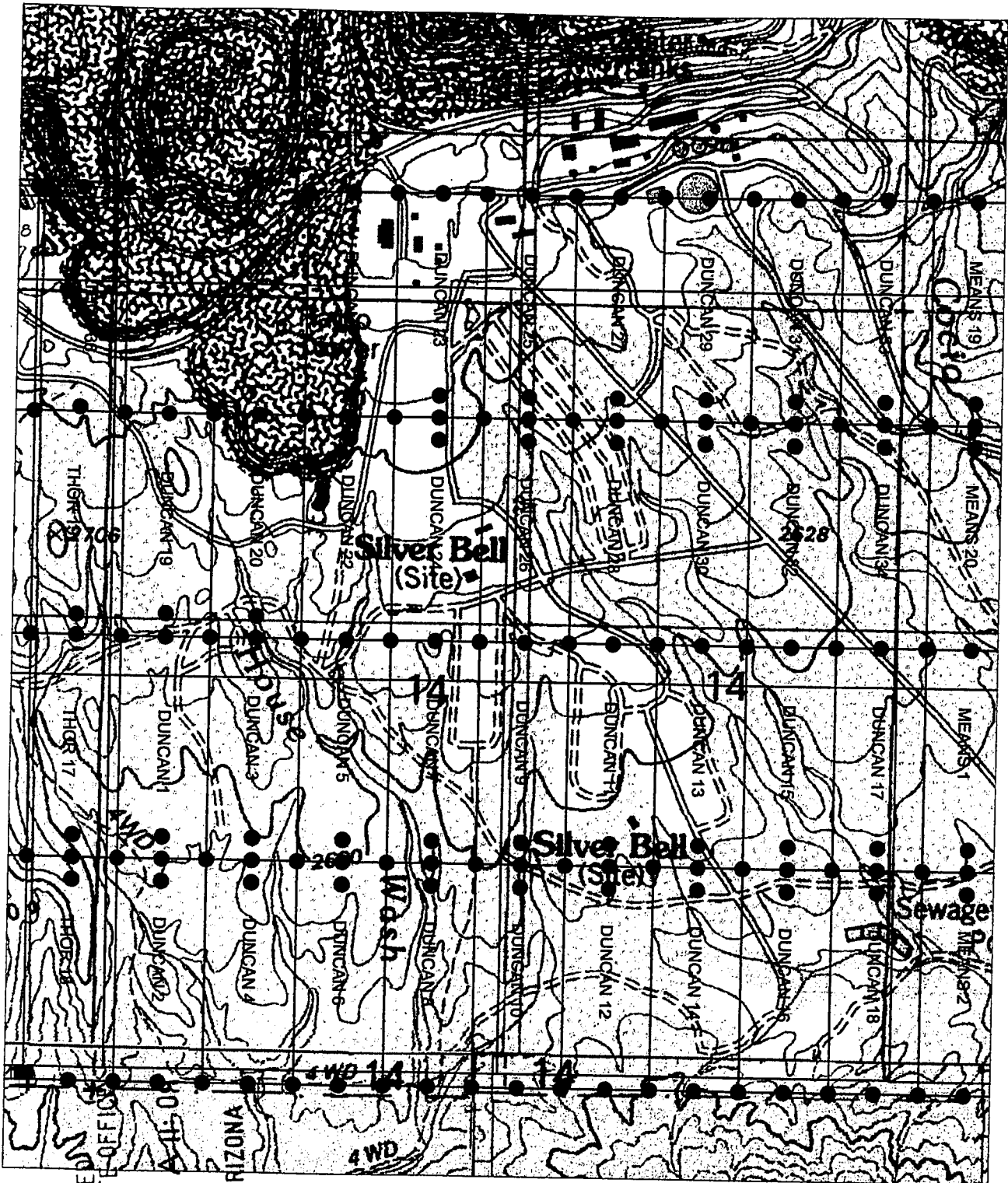
- 1. TYPE OF NOTICE: Location Amendment Relocation
- 2. TYPE OF CLAIM: Placer Lode Millsite Tunnelsite
- 3. The name and address of the Locator is:
 Name: ASARCO, LLC
 Address: 25000 W Avra Valley RD.
 City/State/Zip: Marana, Arizona, 85653
- 4. The name of the claim is: Duncan 18
- 5. The date of the location is: 3/29/07
- 6. The claim is 1500 feet long and 600 feet wide. The distance from the location monument to the end of the claim is 10 feet in a Northerly direction and 1490 feet in a Southerly direction.
- 7. The general course of the claim is from the North to the South.
- 8. The location of the claim is in the SE ¼ of Section(s) 14, Township 12 South Range 8 E, Gila & Salt River Meridian, Silverbell Mine Mining District, County of Pima, State of Arizona.
- 9. The type of location monument is A 2"X2"X5' WOOD POST
 The types of corner end monuments are 2"X2"X5' WOOD POSTS
- 10. The location of the claim with reference to a natural object or permanent monument is:
The SOUTHEAST CORNER of the claim is located 10654 feet South and 13397 feet East from the North 1/4 of Section 9, T.12 S., R.8 E., G&SRM
- 11. Dated: 3/29/07 Agent: Peter Thrift

Darling Environmental & Surveying, Ltd.
1650 N Kolb Road; Suite 136
Tucson, AZ 85715

RECEIVED
B.L.M. AZ STATE OFFICE
2007 MAY -2 A 11:09
PHOENIX, ARIZONA

AMC 382214

CLAIM MAP



ANC 382214

RECEIVED
 SET BY STATE OFFICE
 B.L.M. AZ
 2007 MAY -2
 PHOENIX, ARIZONA
 2" X 5' WOOD POST

PREPARED FOR:

ASARCO & SILVERBELL, LLC

CLAIM MAP FOR DUNCAN
 CLAIMS LOCATED IN SEC. 14,
 T12S, R8E, G&SRM,
 SILVERBELL MINE MINING
 DISTRICT, PIMA COUNTY,
 ARIZONA

DARLING

ENVIRONMENTAL & SURVEYING, LTD.
 1650 N. KOHLB RD. SUITE 136 - TUCSON, AZ 85715
 PH (520)298-2725 - FAX (520)298-2767

Scale: 1" = 1000'


DRAWING No.

SILVERBELL.dwg

REVISION



NOTICE OF MINING CLAIM

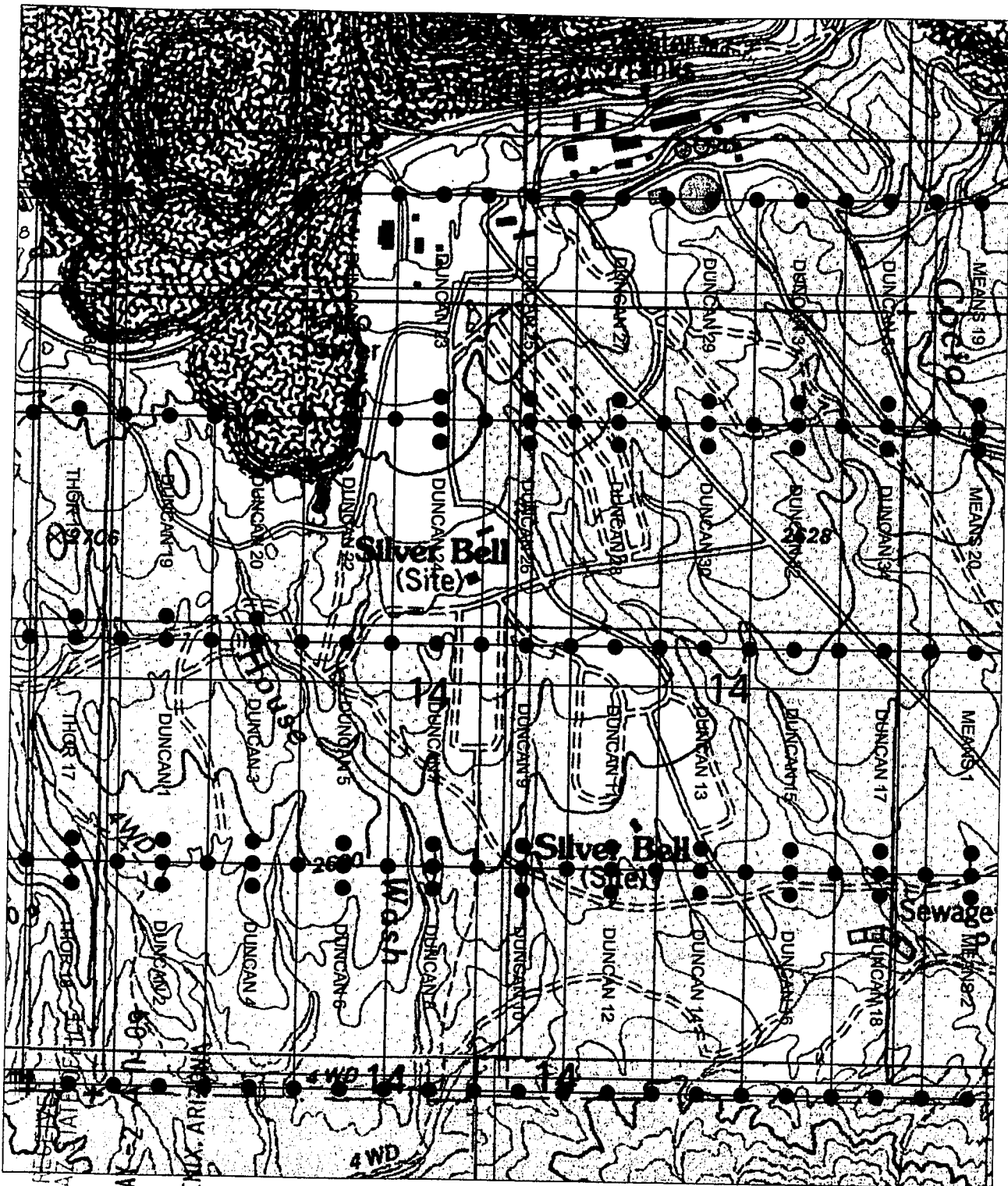
- 1. TYPE OF NOTICE: Location Amendment Relocation
- 2. TYPE OF CLAIM: Placer Lode Millsite Tunnelsite
- 3. The name and address of the Locator is:
Name: ASARCO, LLC
Address: 25000 W Avra Valley RD.
City/State/Zip: Marana, Arizona, 85653
- 4. The name of the claim is: Duncan 19
- 5. The date of the location is: 3/30/07
- 6. The claim is 1500 feet long and 600 feet wide. The distance from the location monument to the end of the claim is 10 feet in a Southerly direction and 1490 feet in a Northerly direction.
- 7. The general course of the claim is from the South to the North.
- 8. The location of the claim is in the NW ¼ of Section(s) 14, Township 12 South Range 8 E, Gila & Salt River Meridian, Silverbell Mine Mining District, County of Pima, State of Arizona.
- 9. The type of location monument is A 2"X2"X5' WOOD POST
The types of corner end monuments are 2"X2"X5' WOOD POSTS
- 10. The location of the claim with reference to a natural object or permanent monument is:
The SOUTHEAST CORNER of the claim is located 7654 feet South and 8597 feet East from the North 1/4 of Section 9, T.12 S., R.8 E., G&SRM
- 11. Dated: 3/30/07 Agent: 

RECEIVED
B.L.M. AZ STATE OFFICE
2007 MAY -2 A 11: 09
PHOENIX, ARIZONA

Darling Environmental & Surveying, Ltd.
1650 N Kolb Road; Suite 136
Tucson, AZ 85715

AMC 382215



CLAIM MAP



AMC 382215

B.L.M. AZ STATE DEPT.
 2007 MAR 22
 PHOENIX, ARIZONA
 SET 2" X 2" X 5' WOOD POST

PREPARED FOR:
 ASARCO & SILVERBELL, LLC
 CLAIM MAP FOR DUNCAN
 CLAIMS LOCATED IN SEC. 14,
 T12S, R8E, G&SRM,
 SILVERBELL MINE MINING
 DISTRICT, PIMA COUNTY,
 ARIZONA

 DARLING ENVIRONMENTAL & SURVEYING, LTD. <small>1650 N. KOLB RD. SUITE 136 - TUCSON, AZ 85715 PH (520)298-2725 - FAX (520)298-2767</small>	
Scale: 1" = 1000'	
DRAWING No.	REVISION
SILVERBELL.dwg	

NOTICE OF MINING CLAIM

1. TYPE OF NOTICE: Location Amendment Relocation

2. TYPE OF CLAIM: Placer Lode Millsite Tunnelsite

3. The name and address of the Locator is:

Name: ASARCO, LLC

Address: 25000 W Avra Valley RD.

City/State/Zip: Marana, Arizona, 85653

4. The name of the claim is: Duncan 20

5. The date of the location is: 3/30/07

6. The claim is 1500 feet long and 600 feet wide. The distance from the location monument to the end of the claim is 10 feet in a Southerly direction and 1490 feet in a Northerly direction.

7. The general course of the claim is from the South to the North.

8. The location of the claim is in the NW 1/4 of Section(s) 14, Township 12 South Range 8 E, Gila & Salt River Meridian, Silverbell Mine Mining District, County of Pima, State of Arizona.

9. The type of location monument is A 2"X2"X5' WOOD POST
The types of corner end monuments are 2"X2"X5' WOOD POSTS

10. The location of the claim with reference to a natural object or permanent monument is:
The SOUTHEAST CORNER of the claim is located 7654 feet South and 9197 feet East from the North 1/4 of Section 9, T.12 S., R.8 E., G&SRM

11. Dated: 3/30/07

Agent: *R. M. V.*

Darling Environmental & Surveying Ltd.
1650 N Kolb Road; Suite 136
Tucson, AZ 85715

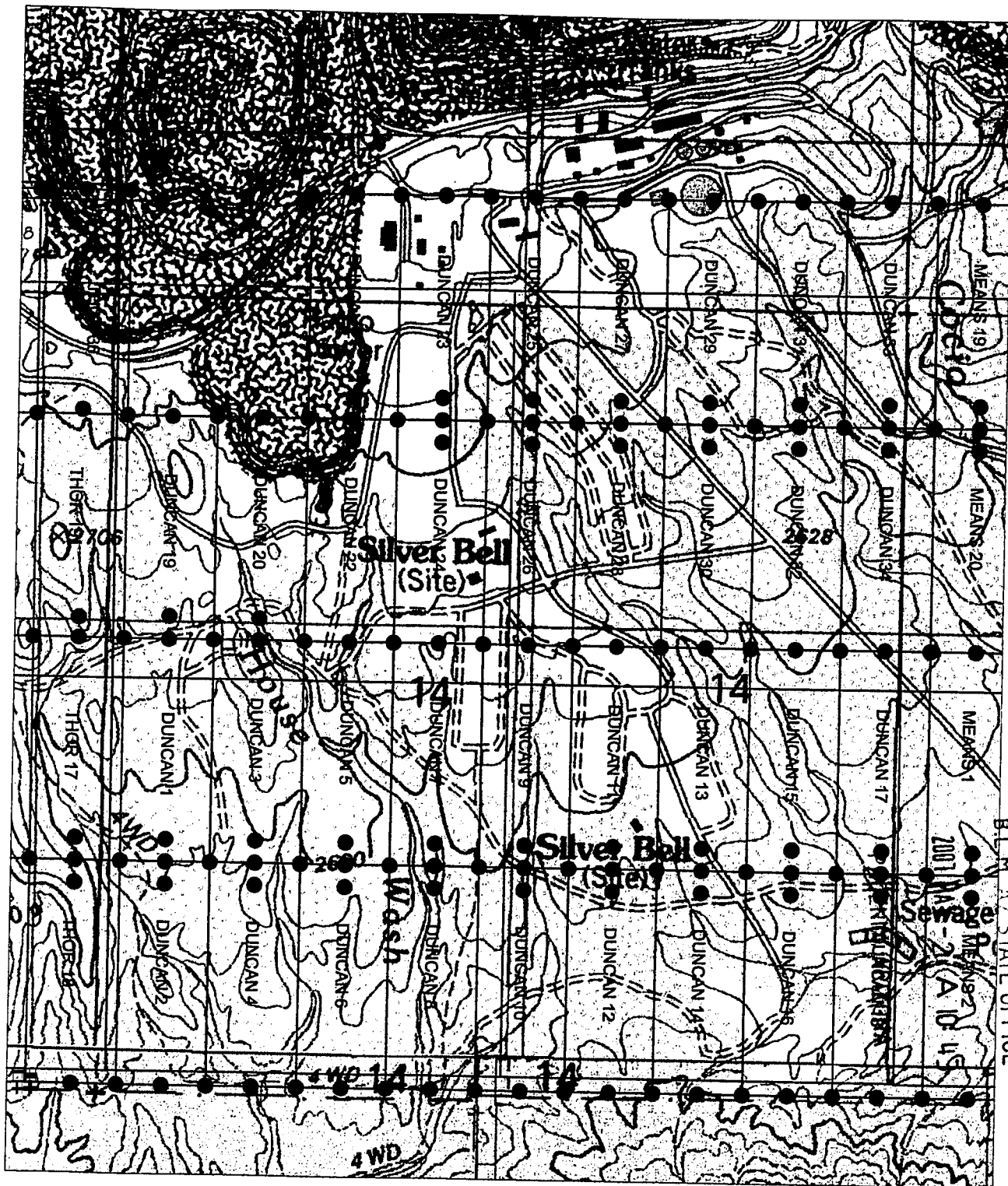
PHOENIX, ARIZONA

2007 MAY -2 A 10:42

RECEIVED
B.L.M. AZ STATE OFFICE

AMC 382216

CLAIM MAP



RECEIVED
AZ STATE OFFICE

APR 28 2016

○ SET 2' X 2' X 5' WOOD POST

<p>PREPARED FOR: ASARCO & SILVERBELL, LLC</p>	<p>DARLING ENVIRONMENTAL & SURVEYING, LTD. 1650 N. KOLOB RD. SUITE 136 - TUCSON, AZ 85715 PH (520)298-2725 - FAX (520)298-2767</p>
<p>CLAIM MAP FOR DUNCAN CLAIMS LOCATED IN SEC. 14, T12S, R8E, G&SRM, SILVERBELL MINE MINING DISTRICT, PIMA COUNTY, ARIZONA</p>	
<p>Scale: 1" = 1000'</p>	<p>REVISION</p>
<p>DRAWING No. SILVERBELL.dwg</p>	<p>△</p>

NOTICE OF MINING CLAIM

- 1. TYPE OF NOTICE: Location Amendment Relocation
- 2. TYPE OF CLAIM: Placer Lode Millsite Tunnelsite

3. The name and address of the Locator is:

Name: ASARCO, LLC

Address: 25000 W Avra Valley RD.

City/State/Zip: Marana, Arizona, 85653

4. The name of the claim is: Duncan 21

5. The date of the location is: 3/29/07

6. The claim is 1500 feet long and 600 feet wide. The distance from the location monument to the end of the claim is 10 feet in a Southerly direction and 1490 feet in a Northerly direction.

7. The general course of the claim is from the South to the North.

8. The location of the claim is in the NW 1/4 of Section(s) 14, Township 12 South Range 8 E, Gila & Salt River Meridian, Silverbell Mine Mining District, County of Pima, State of Arizona.

9. The type of location monument is A 2"X2"X5' WOOD POST
The types of corner end monuments are 2"X2"X5' WOOD POSTS

10. The location of the claim with reference to a natural object or permanent monument is:
The SOUTHEAST CORNER of the claim is located 6154 feet South and 9797 feet East from the North 1/4 of Section 9, T.12 S., R.8 E., G&SRM

11. Dated: 3/29/07

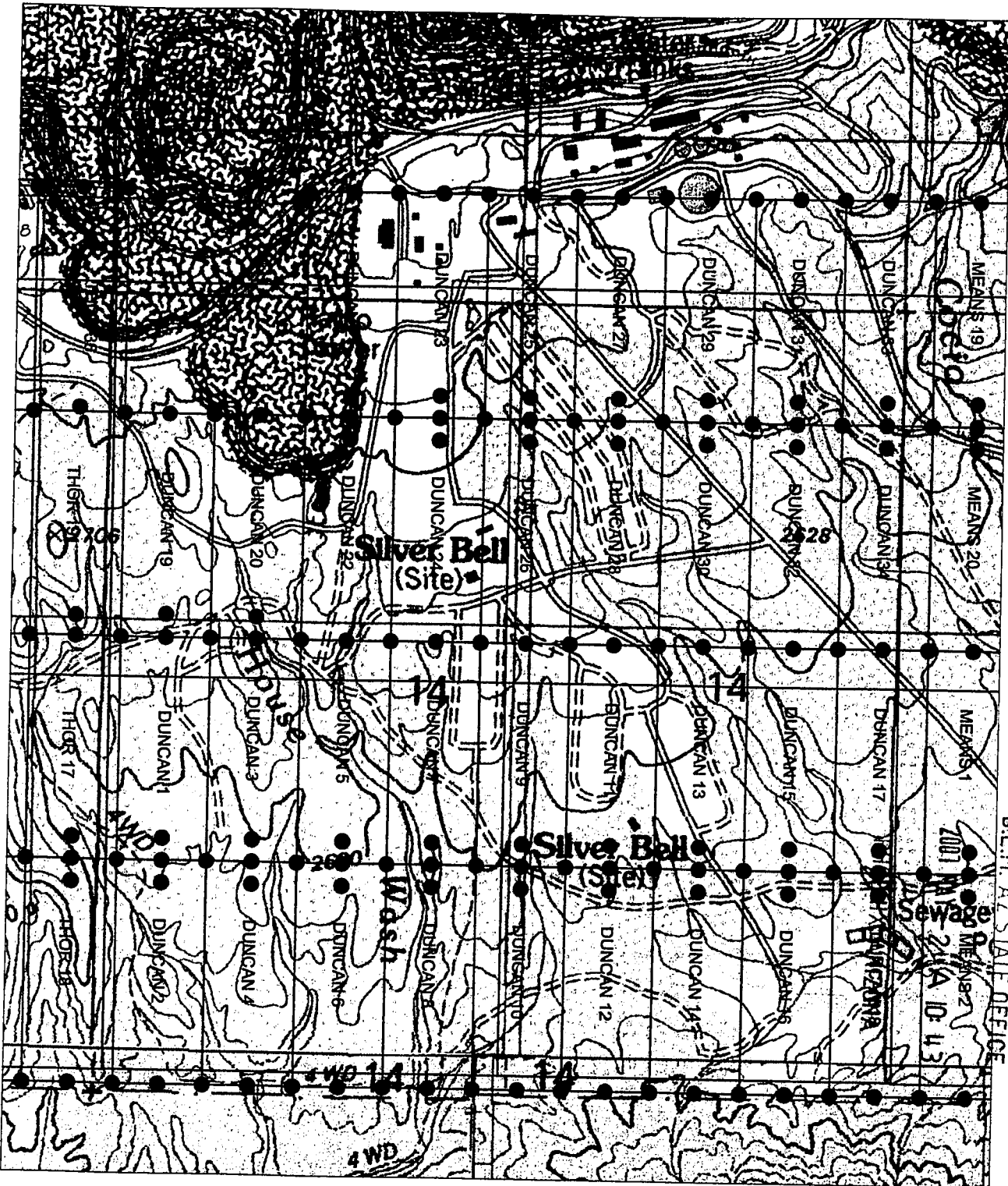
Agent: B. Mc

Darling Environmental & Surveying Ltd.
1650 N Kolb Road; Suite 136
Tucson, AZ 85715

RECEIVED
BLM. AZ STATE OFFICE
2007 MAY -2 A 10:43
PHOENIX, ARIZONA

AMC 382217

CLAIM MAP



RECEIVED
BLM AZ STATE OFFICE

AMC 382217

○ SET 2' X 2' X 5' WOOD POST

PREPARED FOR:
ASARCO & SILVERBELL, LLC


CLAIM MAP FOR DUNCAN CLAIMS LOCATED IN SEC. 14, T12S, R8E, G&SRM, SILVERBELL MINE MINING DISTRICT, PIMA COUNTY, ARIZONA

DARLING
ENVIRONMENTAL & SURVEYING, LTD.
1650 N. KOLB RD. SUITE 136 - TUCSON, AZ 85715
PH (520)298-2725 · FAX (520)298-2767

Scale: 1" = 1000'

DRAWING No. SILVERBELL.dwg

REVISION



NOTICE OF MINING CLAIM

1. TYPE OF NOTICE: Location Amendment Relocation

2. TYPE OF CLAIM: Placer Lode Millsite Tunnelsite

3. The name and address of the Locator is:

Name: ASARCO, LLC

Address: 25000 W Avra Valley RD.

City/State/Zip: Marana, Arizona, 85653

4. The name of the claim is: Duncan 22

5. The date of the location is: 3/29/07

6. The claim is 1500 feet long and 600 feet wide. The distance from the location monument to the end of the claim is 10 feet in a Northerly direction and 1490 feet in a Southerly direction.

7. The general course of the claim is from the North to the South.

8. The location of the claim is in the NW 1/4 of Section(s) 14, Township 12 South Range 8 E, Gila & Salt River Meridian, Silverbell Mine Mining District, County of Pima, State of Arizona.

9. The type of location monument is A 2"X2"X5' WOOD POST
The types of corner end monuments are 2"X2"X5' WOOD POSTS

10. The location of the claim with reference to a natural object or permanent monument is:
The SOUTHEAST CORNER of the claim is located 7654 feet South and 9797 feet East from the North 1/4 of Section 9, T.12 S., R.8 E., G&SRM

11. Dated: 3/29/07

Agent: [Signature]

Darling Environmental & Surveying Ltd.
1650 N Kolb Road; Suite 136
Tucson, AZ 85715

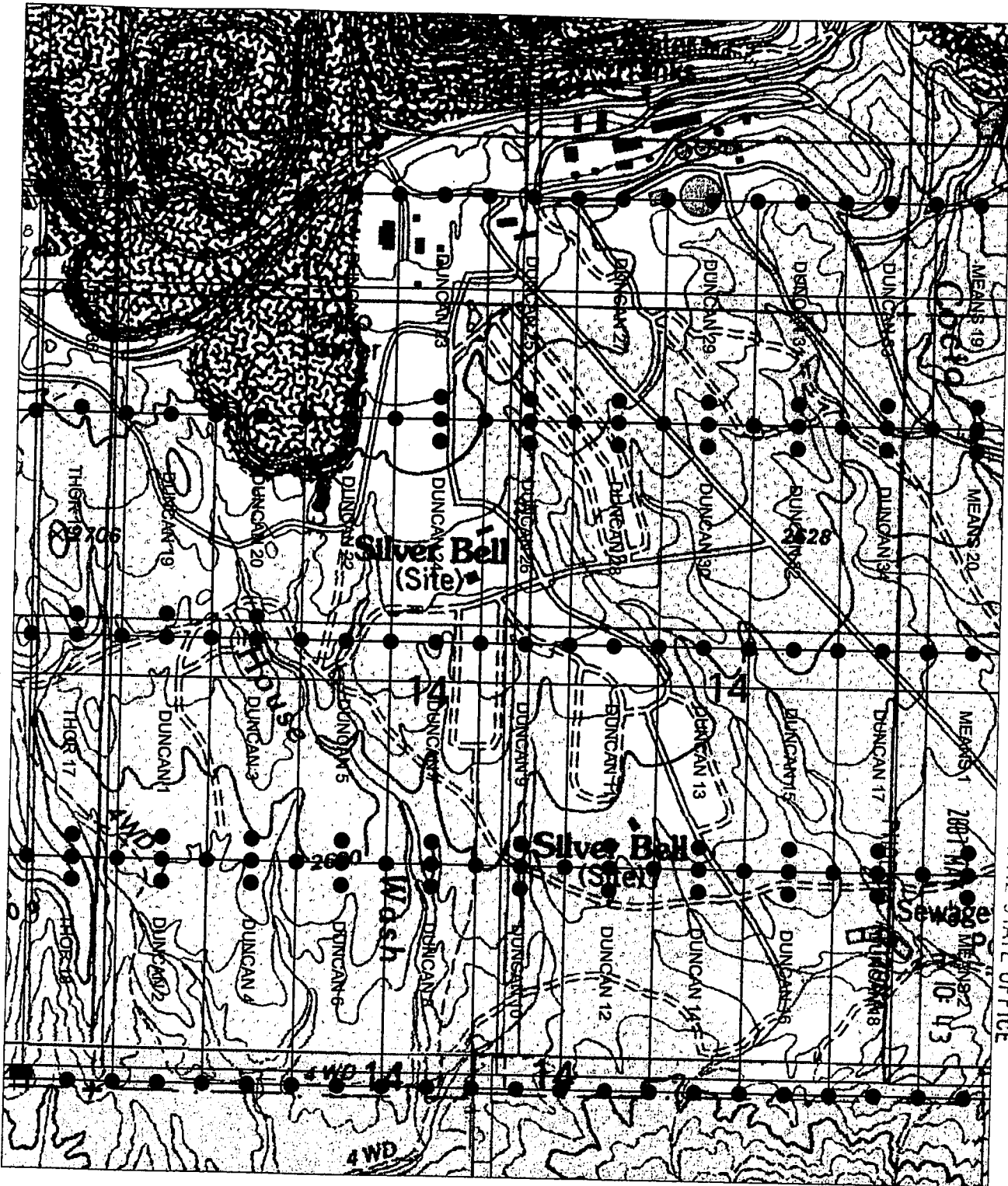
PHOENIX, ARIZONA

2007 MAY -2 A 10:43

RECEIVED
B.L.M. AZ STATE OFFICE

AMC 382218

CLAIM MAP



RECEIVED
B.L.M. AZ STATE OFFICE

AMC 382218

○ SET 2" X 2" X 5' WOOD POST

PREPARED FOR:

ASARCO & SILVERBELL, LLC

CLAIM MAP FOR DUNCAN
CLAIMS LOCATED IN SEC. 14,
T12S, R8E, G&SRM,
SILVERBELL MINE MINING
DISTRICT, PIMA COUNTY,
ARIZONA



ENVIRONMENTAL & SURVEYING, LTD.
1650 N. KOLB RD., SUITE 136 - TUCSON, AZ 85715
PH (520)298-2725 - FAX (520)298-2767

Scale: 1" = 1000'

DRAWING No.

SILVERBELL.dwg

REVISION



NOTICE OF MINING CLAIM

- 1. TYPE OF NOTICE: Location Amendment Relocation
- 2. TYPE OF CLAIM: Placer Lode Millsite Tunnelsite

3. The name and address of the Locator is:

Name: ASARCO, LLC

Address: 25000 W Avra Valley RD.

City/State/Zip: Marana, Arizona, 85653

4. The name of the claim is: Duncan 23

5. The date of the location is: 3/27/07

6. The claim is 1500 feet long and 600 feet wide. The distance from the location monument to the end of the claim is 10 feet in a Southerly direction and 1490 feet in a Northerly direction.

7. The general course of the claim is from the South to the North.

8. The location of the claim is in the NW 1/4 of Section(s) 14, Township 12 South Range 8 E, Gila & Salt River Meridian, Silverbell Mine Mining District, County of Pima, State of Arizona.

9. The type of location monument is A 2"X2"X5' WOOD POST
The types of corner end monuments are 2"X2"X5' WOOD POSTS

10. The location of the claim with reference to a natural object or permanent monument is:
The SOUTHEAST CORNER of the claim is located 6154 feet South and 10397 feet East from the North 1/4 of Section 9, T.12 S., R.8 E., G&SRM

11. Dated: 3/29/07

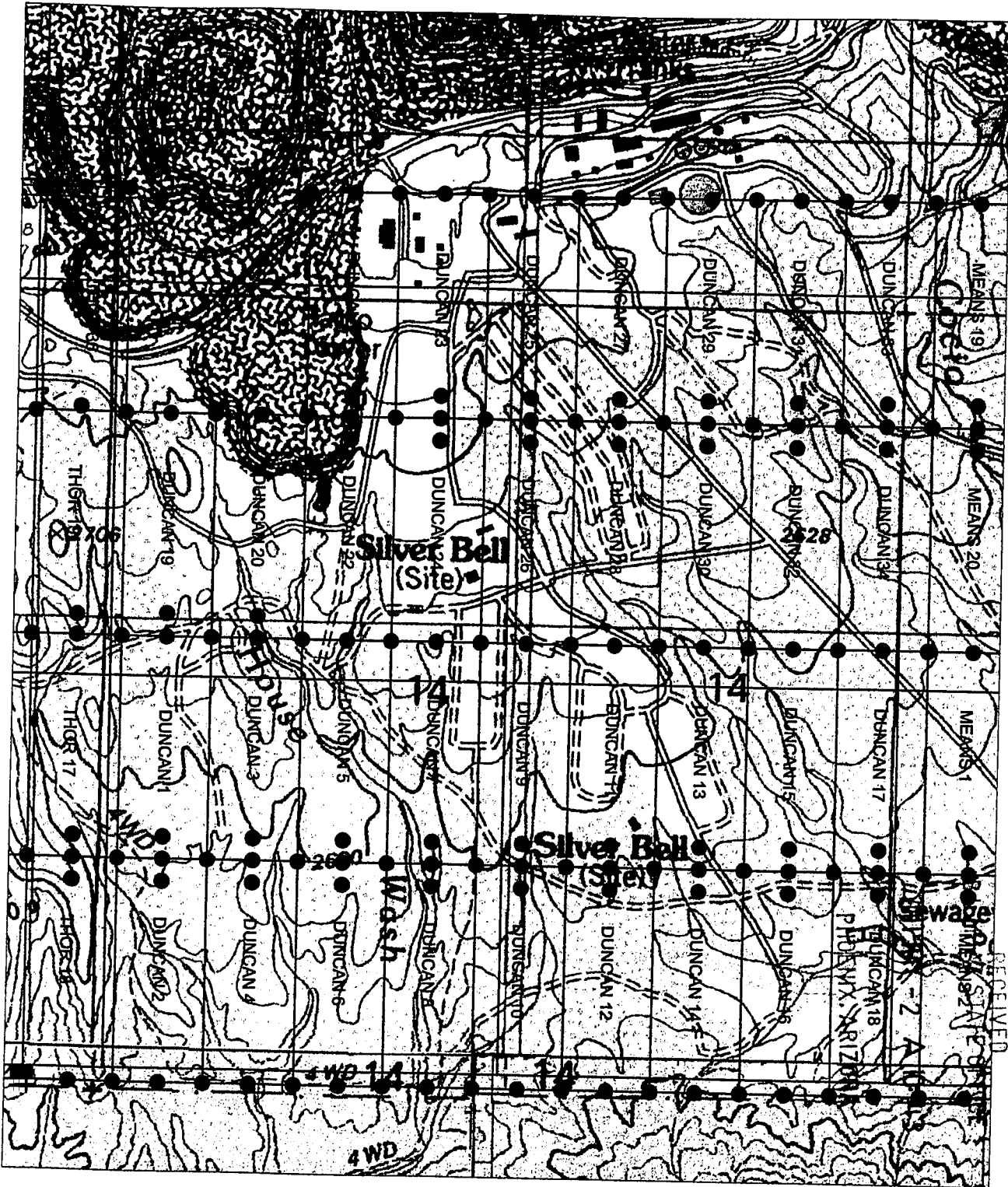
Agent: [Signature]

Darling Environmental & Surveying Ltd.
1650 N Kolb Road; Suite 136
Tucson, AZ 85715

RECEIVED
B.L.M. AZ STATE OFFICE
2007 MAY -2 A 10:43
PHOENIX, ARIZONA

AMC 382219

CLAIM MAP



○ SET 2' X 2' X 5' WOOD POST

PREPARED FOR:

ASARCO & SILVERBELL, LLC

CLAIM MAP FOR DUNCAN CLAIMS LOCATED IN SEC. 14, T12S, R8E, G&SRM, SILVERBELL MINE MINING DISTRICT, PIMA COUNTY, ARIZONA

DARLING

ENVIRONMENTAL & SURVEYING, LTD.
1650 N. KOLB RD., SUITE 136 - TUCSON, AZ 85715
PH (520)298-2725 - FAX (520)298-2767

Scale: 1" = 1000'

DRAWING No.

SILVERBELL.dwg

REVISION



REC'D
RECEIVED
MAY 21 2010
SILVERBELL SITE
PIMA CO. ARIZONA
AMC 382219

NOTICE OF MINING CLAIM

1. TYPE OF NOTICE: Location Amendment Relocation

2. TYPE OF CLAIM: Placer Lode Millsite Tunnelsite

3. The name and address of the Locator is:

Name: ASARCO, LLC

Address: 25000 W Avra Valley RD.

City/State/Zip: Marana, Arizona, 85653

4. The name of the claim is: Duncan 24

5. The date of the location is: 3/29/07

6. The claim is 1500 feet long and 600 feet wide. The distance from the location monument to the end of the claim is 10 feet in a Northerly direction and 1490 feet in a Southerly direction.

7. The general course of the claim is from the North to the South.

8. The location of the claim is in the NW 1/4 of Section(s) 14, Township 12 South Range 8 E, Gila & Salt River Meridian, Silverbell Mine Mining District, County of Pima, State of Arizona.

9. The type of location monument is A 2"X2"X5' WOOD POST
The types of corner end monuments are 2"X2"X5' WOOD POSTS

10. The location of the claim with reference to a natural object or permanent monument is:
The SOUTHEAST CORNER of the claim is located 7654 feet South and 10397 feet East from the North 1/4 of Section 9, T.12 S., R.8 E., G&SRM

11. Dated: 3/29/07

Agent: *[Signature]*

Darling Environmental & Surveying, Ltd.
1650 N Kolb Road; Suite 136
Tucson, AZ 85715

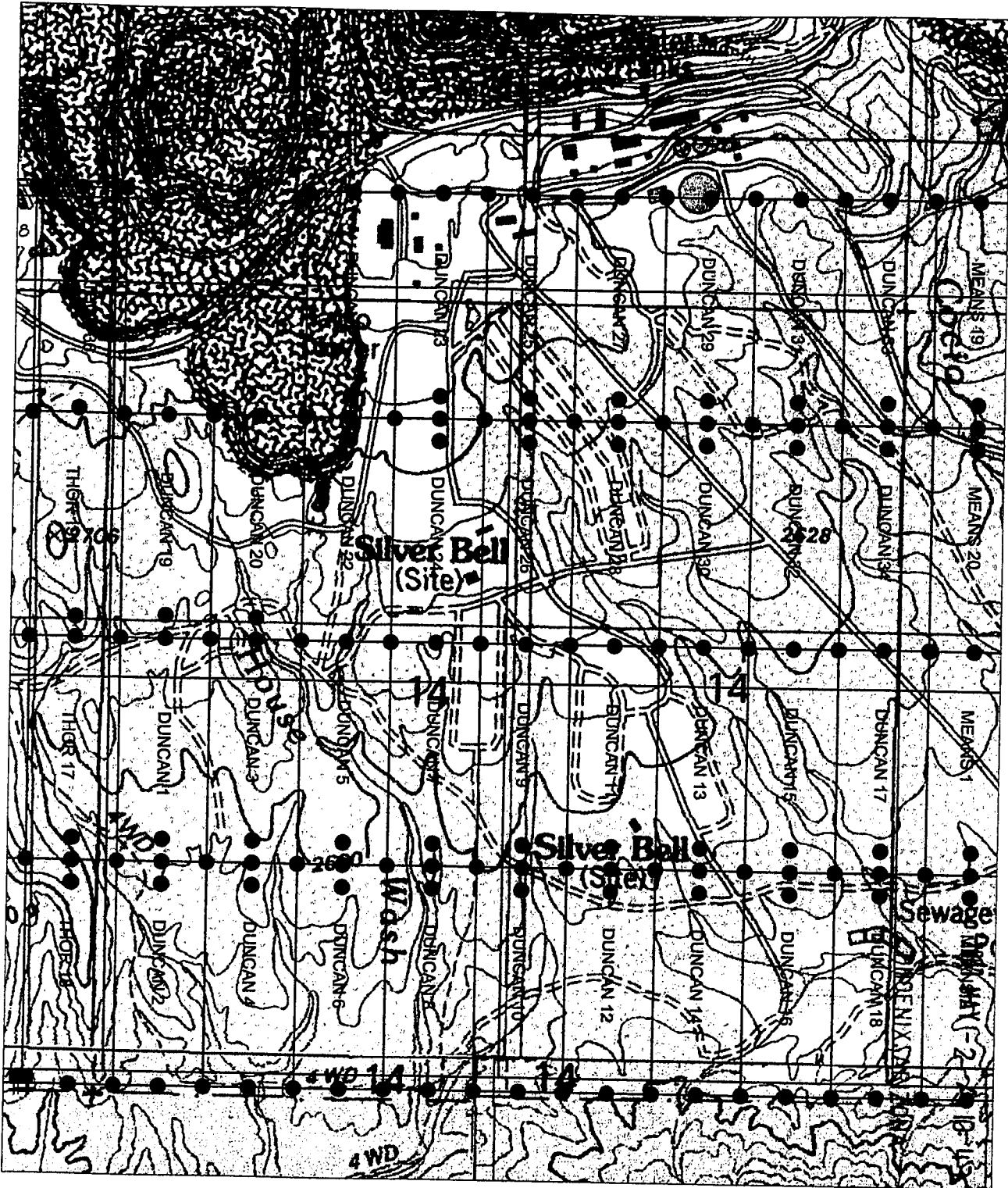
PHOENIX, ARIZONA

2007 MAY -2 A 10:43

RECEIVED
BLM, AZ STATE OFFICE

AMC 382220

CLAIM MAP



RECEIVED
B.L.M. AZ STATE OFFICE

AMC 382220

○ SET 2" X 2" X 5' WOOD POST

PREPARED FOR:

ASARCO & SILVERBELL, LLC

CLAIM MAP FOR DUNCAN
CLAIMS LOCATED IN SEC. 14,
T12S, R8E, G&SRM,
SILVERBELL MINE MINING
DISTRICT, PIMA COUNTY,
ARIZONA

DARLING

ENVIRONMENTAL & SURVEYING, LTD.
1650 N. KOLB RD. SUITE 136 - TUCSON, AZ 85715
PH (520)298-2725 - FAX (520)298-2767

Scale: 1" = 1000'

DRAWING No.

SILVERBELL.dwg

REVISION



NOTICE OF MINING CLAIM

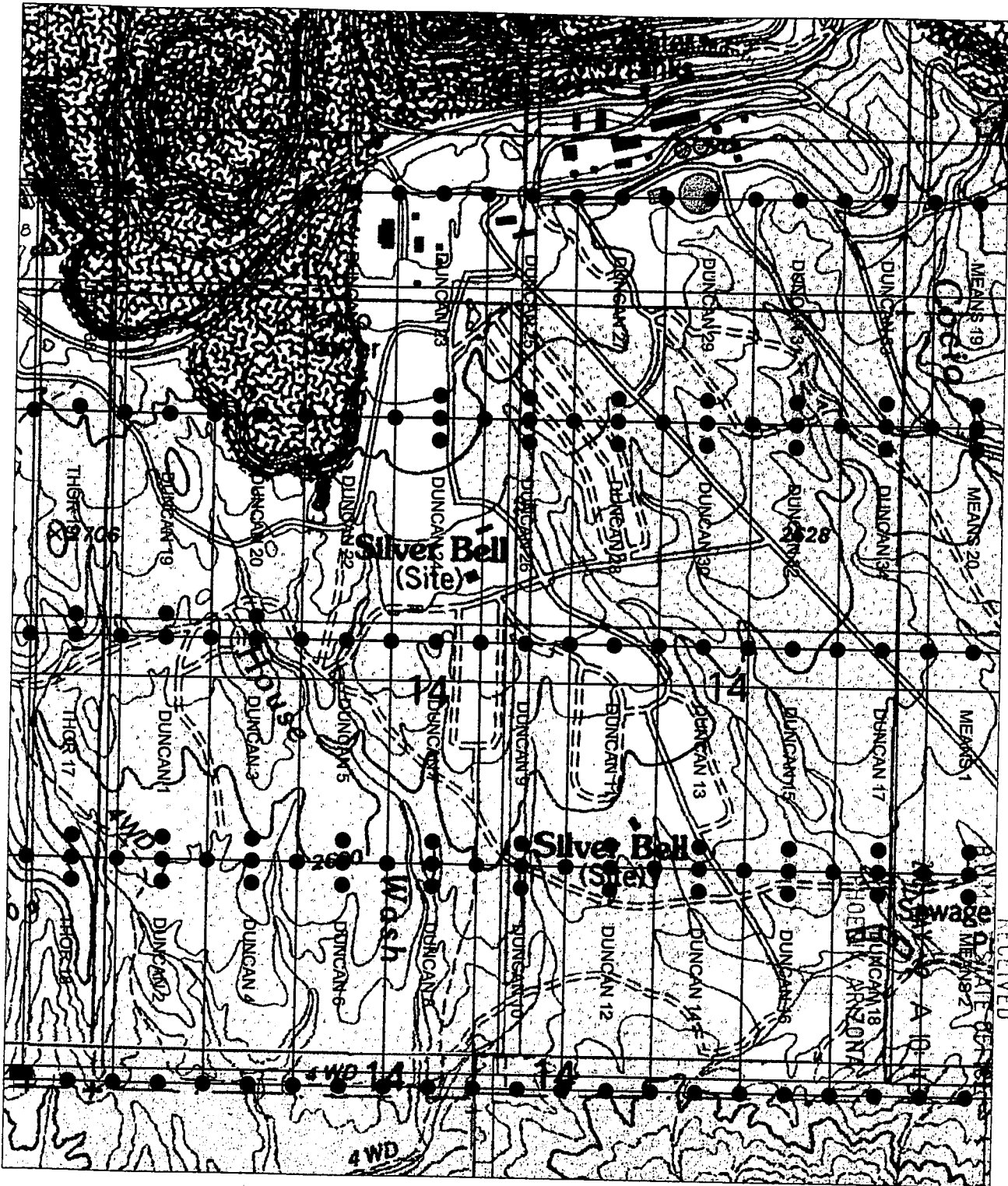
- 1. TYPE OF NOTICE: Location Amendment Relocation
- 2. TYPE OF CLAIM: Placer Lode Millsite Tunnelsite
- 3. The name and address of the Locator is:
 Name: ASARCO, LLC
 Address: 25000 W Avra Valley RD.
 City/State/Zip: Marana, Arizona, 85653
- 4. The name of the claim is: Duncan 25
- 5. The date of the location is: 3/29/07
- 6. The claim is 1500 feet long and 600 feet wide. The distance from the location monument to the end of the claim is 10 feet in a Southerly direction and 1490 feet in a Northerly direction.
- 7. The general course of the claim is from the South to the North.
- 8. The location of the claim is in the NE ¼ of Section(s) 14, Township 12 South Range 8 E, Gila & Salt River Meridian, Silverbell Mine Mining District, County of Pima, State of Arizona.
- 9. The type of location monument is A 2"X2"X5' WOOD POST
 The types of corner end monuments are 2"X2"X5' WOOD POSTS
- 10. The location of the claim with reference to a natural object or permanent monument is:
The SOUTHEAST CORNER of the claim is located 6154 feet South and 10997 feet East from the North 1/4 of Section 9, T.12 S., R.8 E., G&SRM
- 11. Dated: 3/29/07 Agent: B. Mc

Darling Environmental & Surveying, Ltd
 1650 N Kolb Road; Suite 136
 Tucson, AZ 85715

RECEIVED
 B.L.M. AZ STATE OFFICE
 2007 MAY -2 A 10:43
 PHOENIX, ARIZONA

AMC 3822211

CLAIM MAP



AMC 382221

RECEIVED

○ SET 2' X 2' X 5' WOOD POST

PREPARED FOR:

ASARCO & SILVERBELL, LLC

CLAIM MAP FOR DUNCAN
CLAIMS LOCATED IN SEC. 14,
T12S, R8E, G&SRM,
SILVERBELL MINE MINING
DISTRICT, PIMA COUNTY,
ARIZONA

DARLING

ENVIRONMENTAL & SURVEYING, LTD.
1050 N. KOLB RD., SUITE 136 • TUCSON, AZ 85715
PH (520)298-2725 • FAX (520)298-2767

Scale: 1" = 1000'

DRAWING No.

SILVERBELL.dwg

REVISION



NOTICE OF MINING CLAIM

1. TYPE OF NOTICE: Location Amendment Relocation

2. TYPE OF CLAIM: Placer Lode Millsite Tunnelsite

3. The name and address of the Locator is:

Name: ASARCO, LLC

Address: 25000 W Avra Valley RD.

City/State/Zip: Marana, Arizona, 85653

4. The name of the claim is: Duncan 26

5. The date of the location is: 3/29/07

6. The claim is 1500 feet long and 600 feet wide. The distance from the location monument to the end of the claim is 10 feet in a Northerly direction and 1490 feet in a Southerly direction.

7. The general course of the claim is from the North to the South.

8. The location of the claim is in the NE 1/4 of Section(s) 14, Township 12 South Range 8 E, Gila & Salt River Meridian, Silverbell Mine Mining District, County of Pima, State of Arizona.

9. The type of location monument is A 2"X2"X5' WOOD POST
The types of corner end monuments are 2"X2"X5' WOOD POSTS

10. The location of the claim with reference to a natural object or permanent monument is:
The SOUTHEAST CORNER of the claim is located 7654 feet South and 10997 feet East from the North 1/4 of Section 9, T.12 S., R.8 E., G&SRM

11. Dated: 3/29/07 Agent: R. Mc

Darling Environmental & Surveying, Ltd
1650 N Kolb Road; Suite 136
Tucson, AZ 85715

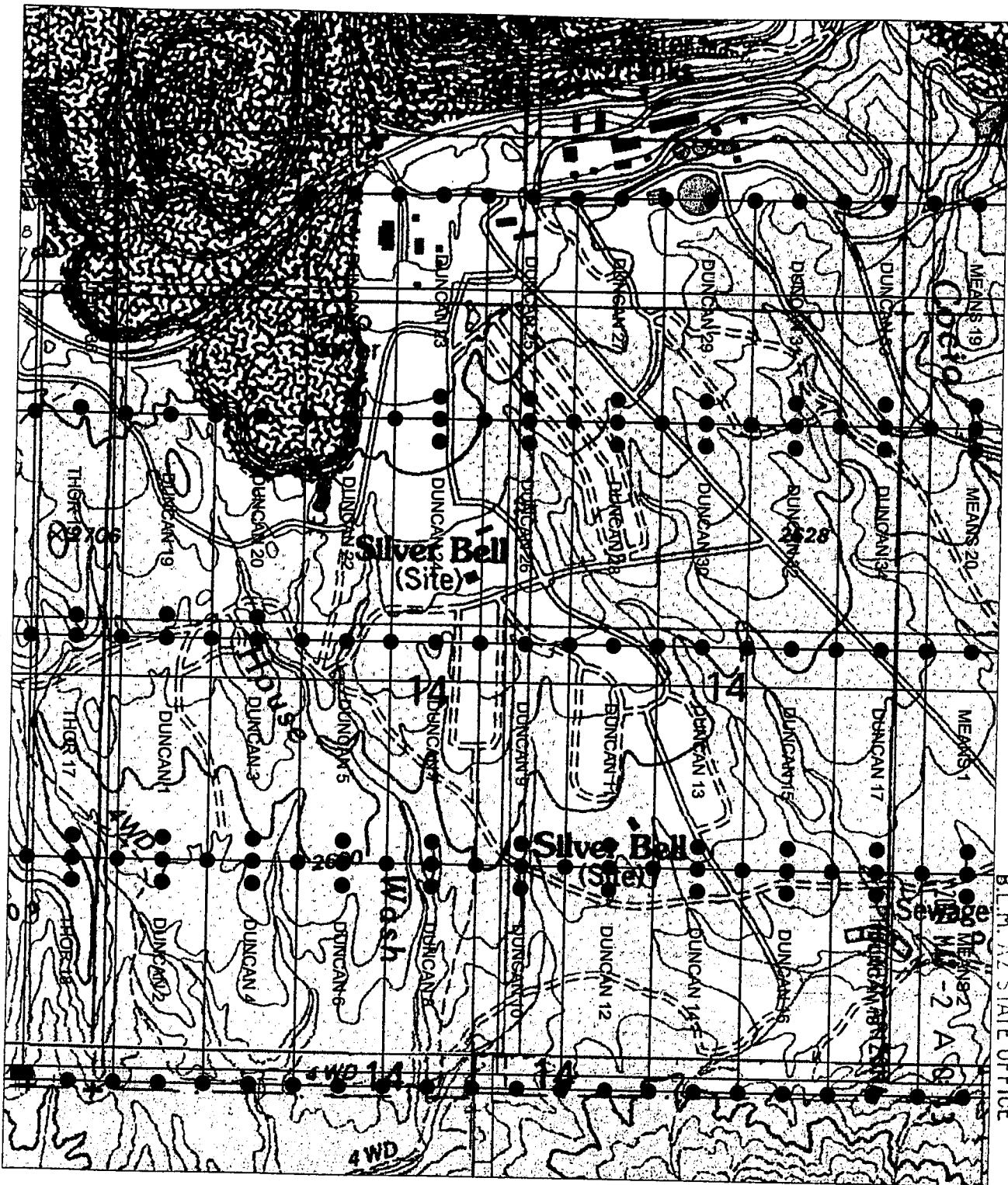
PHOENIX, ARIZONA

2007 MAY -2 A 10:43

RECEIVED
BLM AZ STATE OFFICE

AMC 382222

CLAIM MAP



RECEIVED
B.L.M. AZ STATE OFFICE

AMC 382222

○ SET 2" X 2" X 5' WOOD POST

PREPARED FOR:

ASARCO & SILVERBELL, LLC

CLAIM MAP FOR DUNCAN
CLAIMS LOCATED IN SEC. 14,
T12S, R8E, G&SRM,
SILVERBELL MINE MINING
DISTRICT, PIMA COUNTY,
ARIZONA



ENVIRONMENTAL & SURVEYING, LTD.
1650 N. KOLB RD. SUITE 136 - TUCSON, AZ 85715
PH (520)298-2725 - FAX (520)298-2767

Scale: 1" = 1000'

DRAWING No.

SILVERBELL.dwg

REVISION



NOTICE OF MINING CLAIM

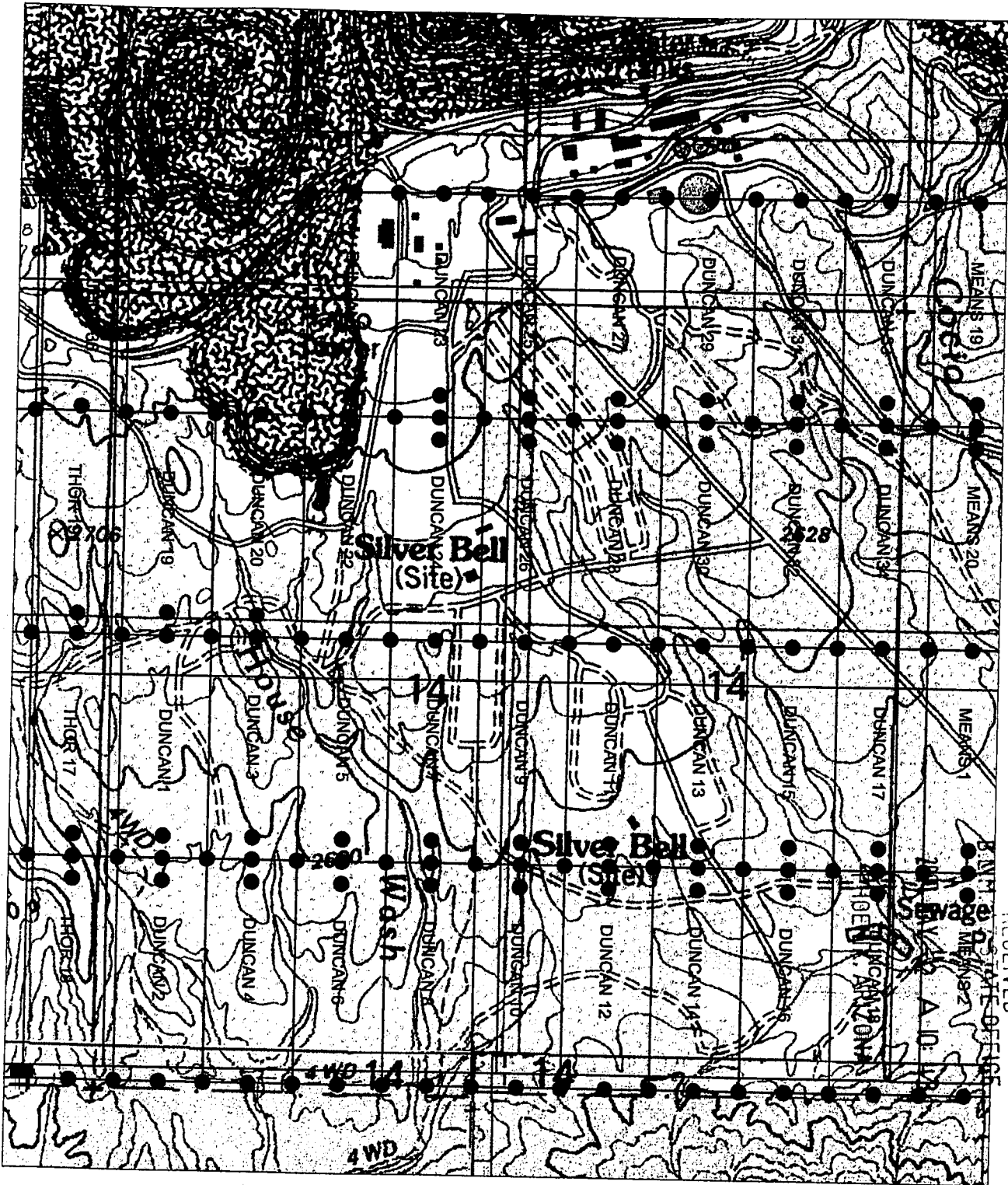
- 1. TYPE OF NOTICE: Location Amendment Relocation
- 2. TYPE OF CLAIM: Placer Lode Millsite Tunnelsite
- 3. The name and address of the Locator is:
 Name: ASARCO, LLC
 Address: 25000 W Avra Valley RD.
 City/State/Zip: Marana, Arizona, 85653
- 4. The name of the claim is: Duncan 27
- 5. The date of the location is: 3/29/07
- 6. The claim is 1500 feet long and 600 feet wide. The distance from the location monument to the end of the claim is 10 feet in a Southerly direction and 1490 feet in a Northerly direction.
- 7. The general course of the claim is from the South to the North.
- 8. The location of the claim is in the NE ¼ of Section(s) 14, Township 12 South Range 8 E, Gila & Salt River Meridian, Silverbell Mine Mining District, County of Pima, State of Arizona.
- 9. The type of location monument is A 2"X2"X5' WOOD POST
 The types of corner end monuments are 2"X2"X5' WOOD POSTS
- 10. The location of the claim with reference to a natural object or permanent monument is:
The SOUTHEAST CORNER of the claim is located 6154 feet South and 11597 feet East from the North 1/4 of Section 9, T.12 S., R.8 E., G&SRM
- 11. Dated: 3/29/07 Agent: R. Mc

Darling Environmental & Surveying, Ltd.
 1650 N Kolb Road; Suite 136
 Tucson, AZ 85715

RECEIVED
 BLM, AZ STATE OFFICE
 2007 MAY -2 A 10:43
 PHOENIX, ARIZONA

AMC 382223

CLAIM MAP



AMC 382223

RECEIVED

○ SET 2" X 2" X 5' WOOD POST

PREPARED FOR:

ASARCO & SILVERBELL, LLC

CLAIM MAP FOR DUNCAN
CLAIMS LOCATED IN SEC. 14,
T12S, R8E, G&SRM,
SILVERBELL MINE MINING
DISTRICT, PIMA COUNTY,
ARIZONA



DARLING
ENVIRONMENTAL & SURVEYING, LTD.
1650 N. KOHL RD. SUITE 136 • TUCSON, AZ 85715
PH (520)298-2725 • FAX (520)298-2767

Scale: 1" = 1000'

DRAWING No.

SILVERBELL.dwg

REVISION



NOTICE OF MINING CLAIM

- 1. TYPE OF NOTICE: Location Amendment Relocation
- 2. TYPE OF CLAIM: Placer Lode Millsite Tunnelsite

3. The name and address of the Locator is:

Name: ASARCO, LLC

Address: 25000 W Avra Valley RD.

City/State/Zip: Marana, Arizona, 85653

4. The name of the claim is: Duncan 28

5. The date of the location is: 3/29/07

6. The claim is 1500 feet long and 600 feet wide. The distance from the location monument to the end of the claim is 10 feet in a Northerly direction and 1490 feet in a Southerly direction.

7. The general course of the claim is from the North to the South.

8. The location of the claim is in the NE ¼ of Section(s) 14, Township 12 South Range 8 E, Gila & Salt River Meridian, Silverbell Mine Mining District, County of Pima, State of Arizona.

9. The type of location monument is A 2"X2"X5' WOOD POST
The types of corner end monuments are 2"X2"X5' WOOD POSTS

10. The location of the claim with reference to a natural object or permanent monument is:
The SOUTHEAST CORNER of the claim is located 7654 feet South and 11597 feet East from the North 1/4 of Section 9, T.12 S., R.8 E., G&SRM

11. Dated: 3/29/07

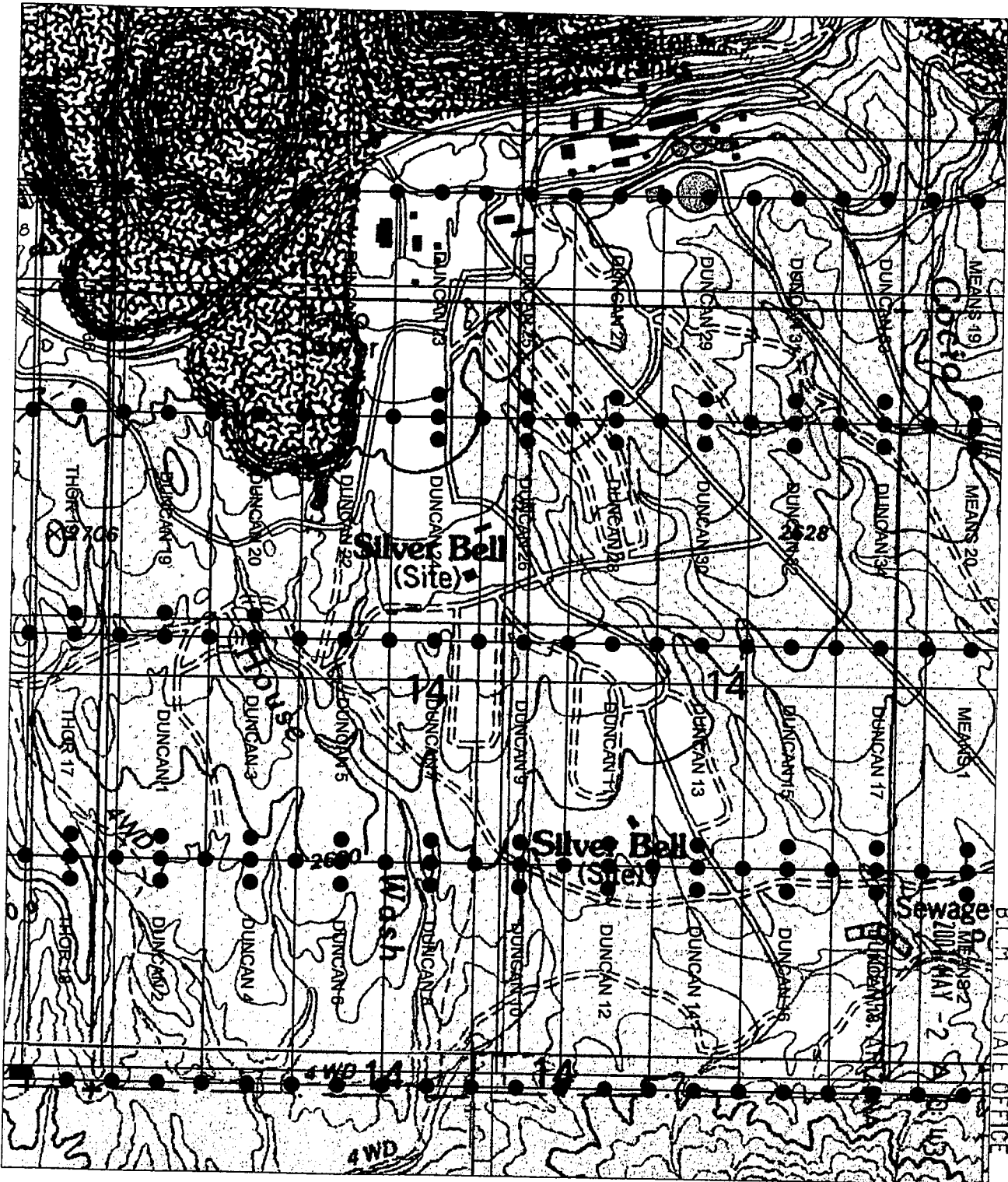
Agent: B. Mc

Darling Environmental & Surveying, Ltd
1650 N Kolb Road; Suite 136
Tucson, AZ 85715

RECEIVED
B.L.M. AZ STATE OFFICE
2007 MAY -2 A 10:43
PHOENIX, ARIZONA

AMC 382224

CLAIM MAP



AMB 382224

RECEIVED
B.L.M. AZ STATE OFFICE

○ SET 2" X 2" X 5" WOOD POST

PREPARED FOR:
ASARCO & SILVERBELL, LLC

CLAIM MAP FOR DUNCAN
CLAIMS LOCATED IN SEC. 14,
T12S, R8E, G&SRM,
SILVERBELL MINE MINING
DISTRICT, PIMA COUNTY,
ARIZONA

DARLING
ENVIRONMENTAL & SURVEYING, LTD.
1650 N. KOLB RD. SUITE 136 - TUCSON, AZ 85715
PH (520)298-2725 - FAX (520)298-2767

Scale: 1" = 1000'

DRAWING No.
SILVERBELL.dwg

REVISION
△

NOTICE OF MINING CLAIM

1. TYPE OF NOTICE: Location Amendment Relocation

2. TYPE OF CLAIM: Placer Lode Millsite Tunnelsite

3. The name and address of the Locator is:

Name: ASARCO, LLC

Address: 25000 W Avra Valley RD.

City/State/Zip: Marana, Arizona, 85653

4. The name of the claim is: Duncan 29

5. The date of the location is: 3/29/07

6. The claim is 1500 feet long and 600 feet wide. The distance from the location monument to the end of the claim is 10 feet in a Southerly direction and 1490 feet in a Northerly direction.

7. The general course of the claim is from the South to the North.

8. The location of the claim is in the NE ¼ of Section(s) 14, Township 12 South Range 8 E, Gila & Salt River Meridian, Silverbell Mine Mining District, County of Pima, State of Arizona.

9. The type of location monument is A 2"X2"X5' WOOD POST
The types of corner end monuments are 2"X2"X5' WOOD POSTS

10. The location of the claim with reference to a natural object or permanent monument is:
The SOUTHEAST CORNER of the claim is located 6154 feet South and 12197 feet East from the North 1/4 of Section 9, T.12 S., R.8 E., G&SRM

11. Dated: 3/29/07

Agent: [Signature]

Darling Environmental & Surveying, Ltd.
1650 N Kolb Road; Suite 136
Tucson, AZ 85715

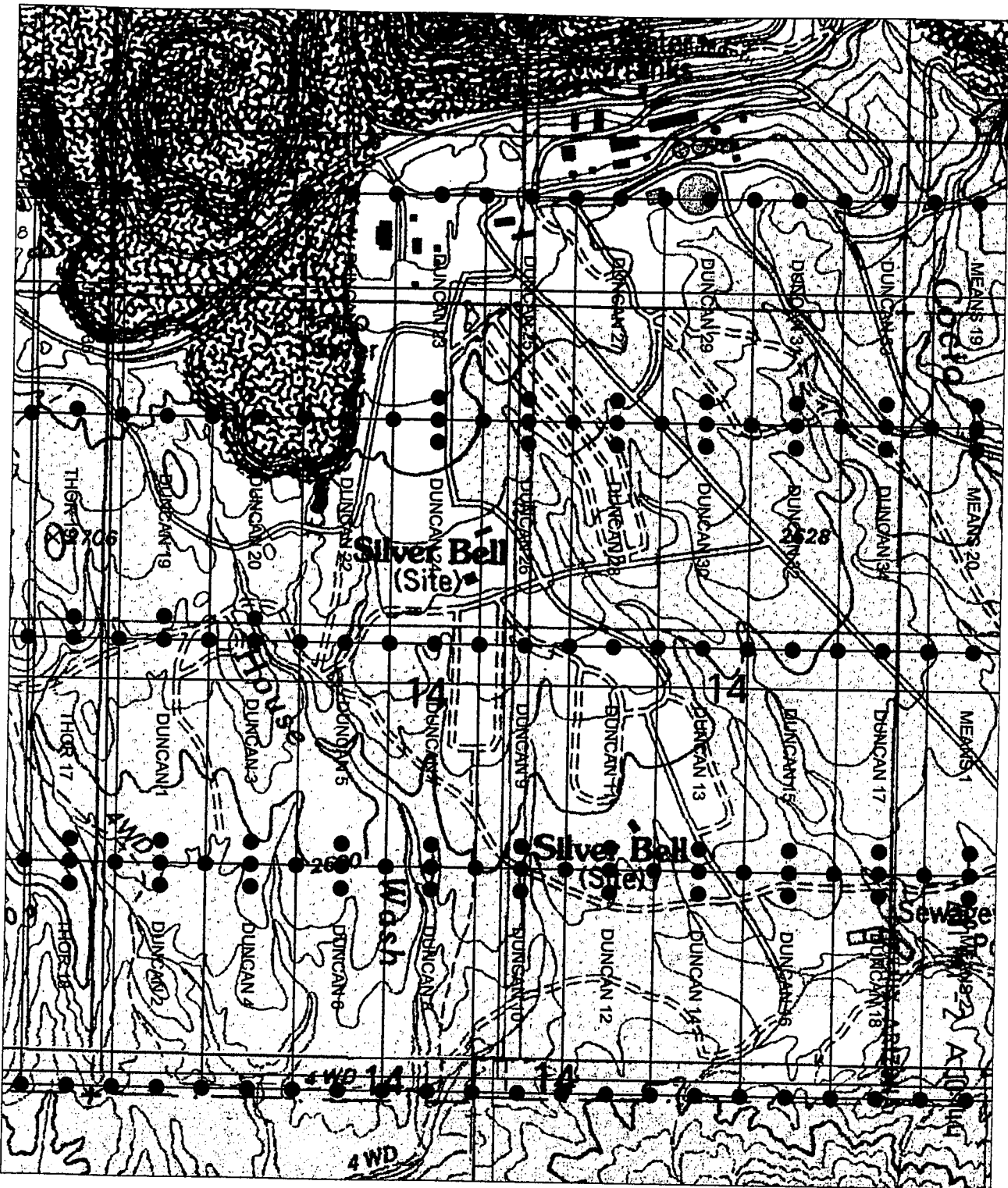
PHOENIX, ARIZONA

2007 MAY -2 A 10:44

RECEIVED
B.L.M. AZ STATE OFFICE

AMC 382225


CLAIM MAP



RECEIVED
B.L.M. AZ STATE OFFICE


AMC 382225

○ SET 2" X 2" X 5' WOOD POST

<p>PREPARED FOR: ASARCO & SILVERBELL, LLC</p>	<p>DARLING ENVIRONMENTAL & SURVEYING, LTD. 1650 N. KOLB RD. SUITE 136 • TUCSON, AZ 85715 PH (520)298-2725 • FAX (520)298-2767</p>
<p>CLAIM MAP FOR DUNCAN CLAIMS LOCATED IN SEC. 14, T12S, R8E, G&SRM, SILVERBELL MINE MINING DISTRICT, PIMA COUNTY, ARIZONA</p>	<p>Scale: 1" = 1000'</p> <p>DRAWING No. SILVERBELL.dwg</p> <p>REVISION</p> 

NOTICE OF MINING CLAIM

- 1. TYPE OF NOTICE: Location Amendment Relocation
- 2. TYPE OF CLAIM: Placer Lode Millsite Tunnelsite
- 3. The name and address of the Locator is:
 Name: ASARCO, LLC
 Address: 25000 W Avra Valley RD.
 City/State/Zip: Marana, Arizona, 85653
- 4. The name of the claim is: Duncan 30
- 5. The date of the location is: 3/29/07
- 6. The claim is 1500 feet long and 600 feet wide. The distance from the location monument to the end of the claim is 10 feet in a Northerly direction and 1490 feet in a Southerly direction.
- 7. The general course of the claim is from the North to the South.
- 8. The location of the claim is in the NE ¼ of Section(s) 14, Township 12 South Range 8 E, Gila & Salt River Meridian, Silverbell Mine Mining District, County of Pima, State of Arizona.
- 9. The type of location monument is A 2"X2"X5' WOOD POST
 The types of corner end monuments are 2"X2"X5' WOOD POSTS
- 10. The location of the claim with reference to a natural object or permanent monument is:
The SOUTHEAST CORNER of the claim is located 7654 feet South and 12197 feet East from the North 1/4 of Section 9, T.12 S., R.8 E., G&SRM

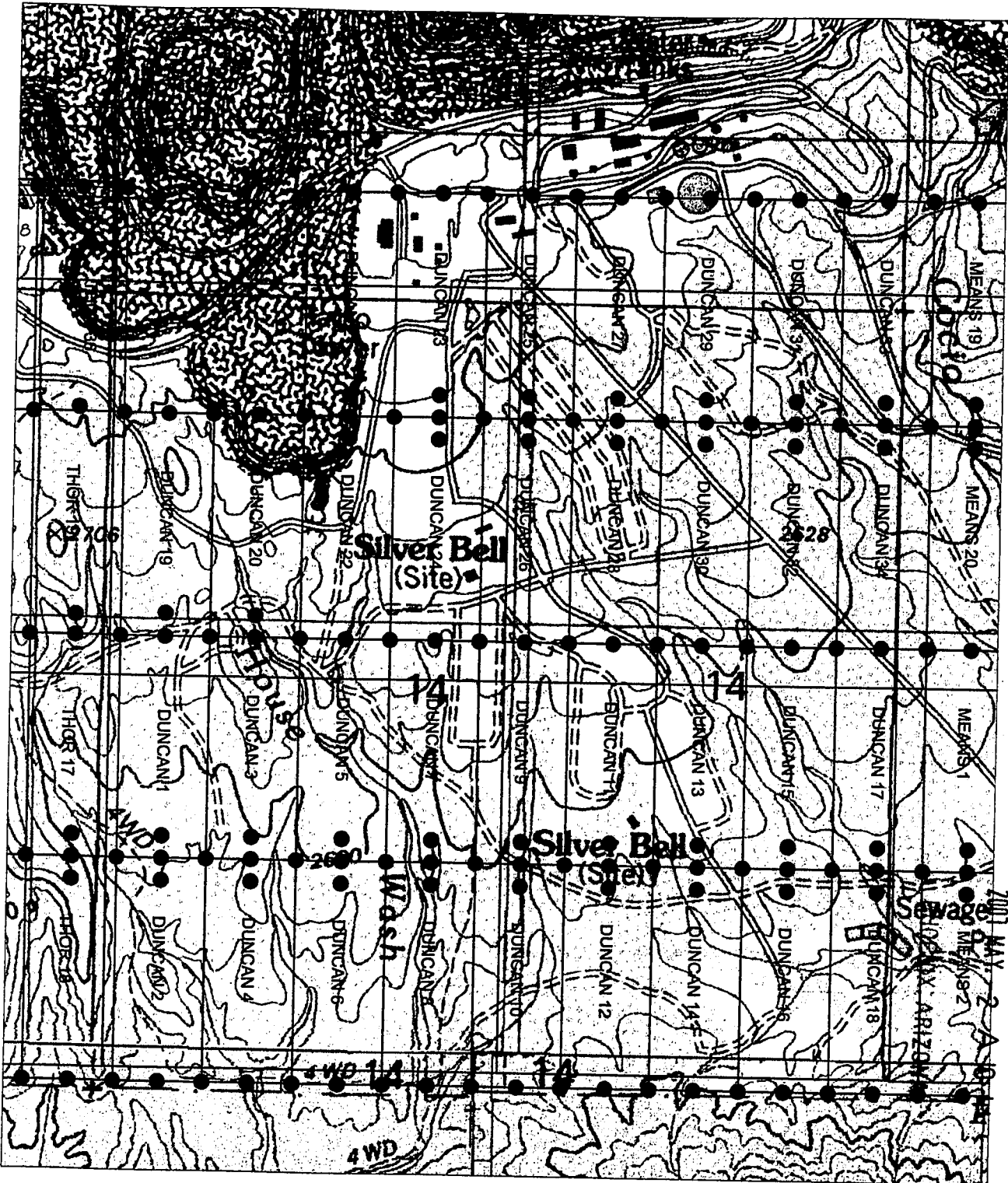
11. Dated: 3/29/07 Agent: 

Darling Environmental & Surveying, Inc.
 1650 N Kolb Road; Suite 136
 Tucson, AZ 85715

RECEIVED
 B.L.M. AZ STATE OFFICE
 2007 MAY -2 A 10: 44
 PHOENIX, ARIZONA

ANC 382226

CLAIM MAP



RECEIVED
B.L.M. AZ STATE OFFICE

AHC 382226

○ SET 2' X 2' X 5' WOOD POST

PREPARED FOR:

ASARCO & SILVERBELL, LLC

CLAIM MAP FOR DUNCAN
CLAIMS LOCATED IN SEC. 14,
T12S, R8E, G&SRM,
SILVERBELL MINE MINING
DISTRICT, PIMA COUNTY,
ARIZONA

DARLING

ENVIRONMENTAL & SURVEYING, LTD.
1650 N. KOLB RD. SUITE 136 - TUCSON, AZ 85715
PH (520)298-2725 - FAX (520)298-2767

Scale: 1" = 1000'

DRAWING No.

SILVERBELL.dwg

REVISION



NOTICE OF MINING CLAIM

1. TYPE OF NOTICE: Location Amendment Relocation

2. TYPE OF CLAIM: Placer Lode Millsite Tunnelsite

3. The name and address of the Locator is:

Name: ASARCO, LLC

Address: 25000 W Avra Valley RD.

City/State/Zip: Marana, Arizona, 85653

4. The name of the claim is: Duncan 31

5. The date of the location is: 3/29/07

6. The claim is 1500 feet long and 600 feet wide. The distance from the location monument to the end of the claim is 10 feet in a Southerly direction and 1490 feet in a Northerly direction.

7. The general course of the claim is from the South to the North.

8. The location of the claim is in the NE 1/4 of Section(s) 14, Township 12 South Range 8 E, Gila & Salt River Meridian, Silverbell Mine Mining District, County of Pima, State of Arizona.

9. The type of location monument is A 2"X2"X5' WOOD POST
The types of corner end monuments are 2"X2"X5' WOOD POSTS

10. The location of the claim with reference to a natural object or permanent monument is:
The SOUTHEAST CORNER of the claim is located 6154 feet South and 12797 feet East from the North 1/4 of Section 9, T.12 S., R.8 E., G&SRM

11. Dated: 3/29/07

Agent: 

Darling Environmental & Surveying, Ltd
1650 N Kolb Road; Suite 136
Tucson, AZ 85715


PHOENIX, ARIZONA

2007 MAY -2 A 10:44

RECEIVED
BLM, AZ STATE OFFICE

AMC 382227




CLAIM MAP



AMC 382227

RECEIVED

○ SET 2" X 2" X 5' WOOD POST

<p>PREPARED FOR: ASARCO & SILVERBELL, LLC</p>	<p>DARLING ENVIRONMENTAL & SURVEYING, LTD. 1650 N. KOLB RD. SUITE 136 - TUCSON, AZ 85715 PH (520)298-2725 - FAX (520)298-2767</p>				
<p>CLAIM MAP FOR DUNCAN CLAIMS LOCATED IN SEC. 14, T12S, R8E, G&SRM, SILVERBELL MINE MINING DISTRICT, PIMA COUNTY, ARIZONA</p>	<table border="1"> <tr> <td data-bbox="1125 1896 1414 1959"> <p>Scale: 1" = 1000'</p> </td> <td data-bbox="1414 1896 1554 1959"> <p>REVISION</p> </td> </tr> <tr> <td data-bbox="1125 1959 1414 2051"> <p>DRAWING No. SILVERBELL.dwg</p> </td> <td data-bbox="1414 1959 1554 2051">  </td> </tr> </table>	<p>Scale: 1" = 1000'</p>	<p>REVISION</p>	<p>DRAWING No. SILVERBELL.dwg</p>	
<p>Scale: 1" = 1000'</p>	<p>REVISION</p>				
<p>DRAWING No. SILVERBELL.dwg</p>					

NOTICE OF MINING CLAIM

1. TYPE OF NOTICE: Location Amendment Relocation

2. TYPE OF CLAIM: Placer Lode Millsite Tunnelsite

3. The name and address of the Locator is:

Name: ASARCO, LLC

Address: 25000 W Avra Valley RD.

City/State/Zip: Marana, Arizona, 85653

4. The name of the claim is: Duncan 32

5. The date of the location is: 3/29/07

6. The claim is 1500 feet long and 600 feet wide. The distance from the location monument to the end of the claim is 10 feet in a Northerly direction and 1490 feet in a Southerly direction.

7. The general course of the claim is from the North to the South.

8. The location of the claim is in the NE 1/4 of Section(s) 14, Township 12 South Range 8 E, Gila & Salt River Meridian, Silverbell Mine Mining District, County of Pima, State of Arizona.

9. The type of location monument is A 2"X2"X5' WOOD POST
The types of corner end monuments are 2"X2"X5' WOOD POSTS

10. The location of the claim with reference to a natural object or permanent monument is:
The SOUTHEAST CORNER of the claim is located 7654 feet South and 12797 feet East from the North 1/4 of Section 9, T.12 S., R.8 E., G&SRM

11. Dated: 3/29/07

Agent: [Signature]

Darling Environmental & Surveying, Ltd.
1650 N Kolb Road; Suite 136
Tucson, AZ 85715


PHOENIX, ARIZONA

2007 MAY -2 A 10:44

RECEIVED
B.L.M. AZ STATE OFFICE

AMC 382228



CLAIM MAP



RECEIVED
B.L.M. AZ STATE OFFICE

AMC 382228

○ SET 2" X 2" X 5' WOOD POST

PREPARED FOR:		 DARLING ENVIRONMENTAL & SURVEYING, LTD. 1650 N. KOLB RD., SUITE 136 - TUCSON, AZ 85715 PH (520)298-2725 • FAX (520)298-2767	
ASARCO & SILVERBELL, LLC			
CLAIM MAP FOR DUNCAN CLAIMS LOCATED IN SEC. 14, T12S, R8E, G&SRM, SILVERBELL MINE MINING DISTRICT, PIMA COUNTY, ARIZONA		Scale: 1" = 1000'	REVISION
		DRAWING No. SILVERBELL.dwg	

NOTICE OF MINING CLAIM

1. TYPE OF NOTICE: Location Amendment Relocation

2. TYPE OF CLAIM: Placer Lode Millsite Tunnelsite

3. The name and address of the Locator is:

Name: ASARCO, LLC

Address: 25000 W Avra Valley RD.

City/State/Zip: Marana, Arizona, 85653

4. The name of the claim is: Duncan 33

5. The date of the location is: 4-3-2007

6. The claim is 1500 feet long and 600 feet wide. The distance from the location monument to the end of the claim is 10 feet in a Southerly direction and 1490 feet in a Northerly direction.

7. The general course of the claim is from the South to the North.

8. The location of the claim is in the NE ¼ of Section(s) 14, Township 12 South Range 8 E, Gila & Salt River Meridian, Silverbell Mine Mining District, County of Pima, State of Arizona.

9. The type of location monument is A 2"X2"X5' WOOD POST
The types of corner end monuments are 2"X2"X5' WOOD POSTS

10. The location of the claim with reference to a natural object or permanent monument is:
The SOUTHEAST CORNER of the claim is located 6154 feet South and 13397 feet East from the North 1/4 of Section 9, T.12 S., R.8 E., G&SRM

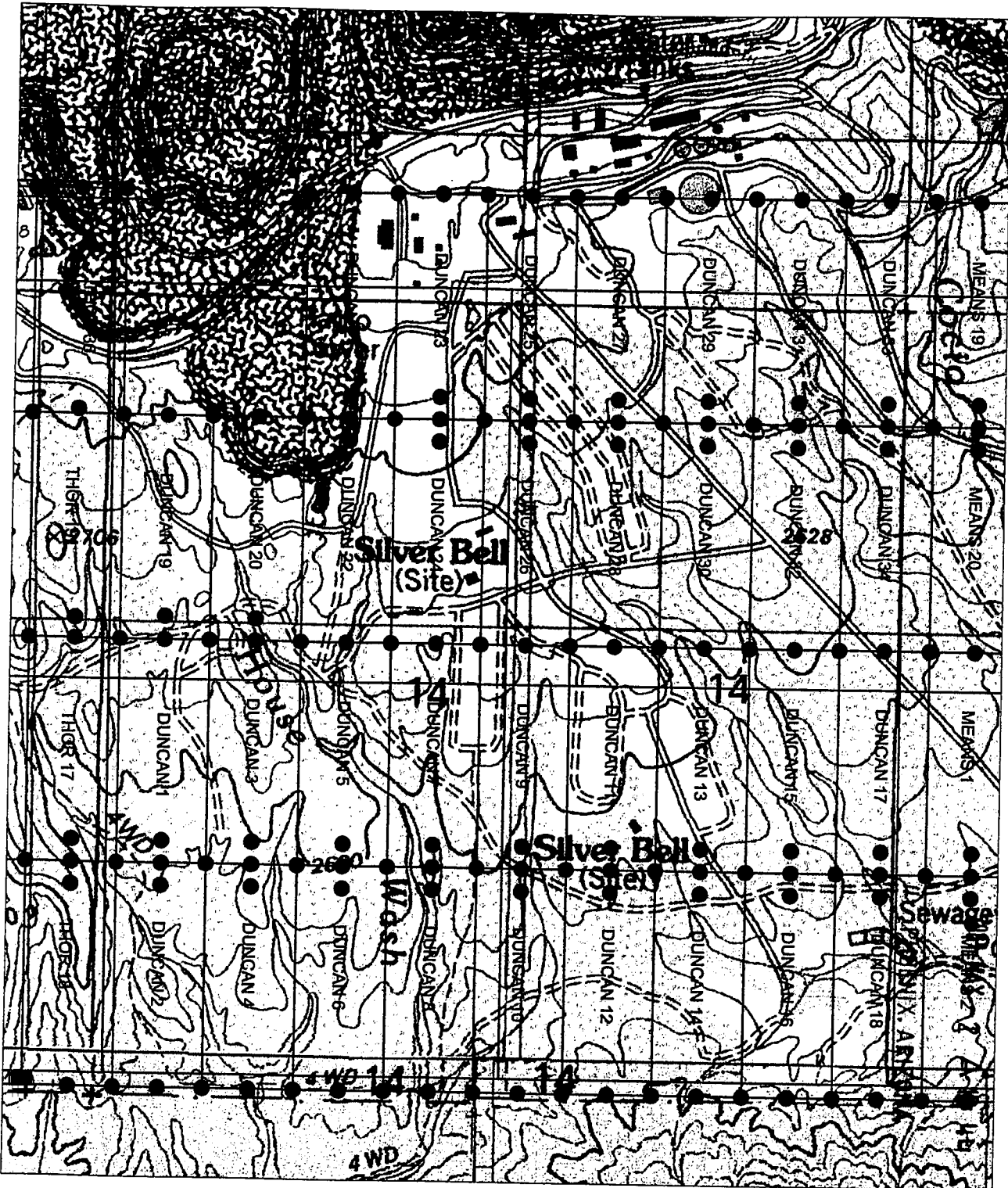
11. Dated: 4-3-07 Agent: Darren Adair

Darling Environmental & Surveying, Ltd.
1650 N Kolb Road; Suite 136
Tucson, AZ 85715

RECEIVED
BLM, AZ STATE OFFICE
MAY -2 A 10: 44
PHOENIX, ARIZONA

AMC 382229

CLAIM MAP



RECEIVED
B.L.M. AZ STATE OFFICE

AMC 382229

○ SET 2" X 2" X 5" WOOD POST

PREPARED FOR:
ASARCO & SILVERBELL, LLC

CLAIM MAP FOR DUNCAN
CLAIMS LOCATED IN SEC. 14,
T12S, R8E, G&SRM,
SILVERBELL MINE MINING
DISTRICT, PIMA COUNTY,
ARIZONA

DARLING
ENVIRONMENTAL & SURVEYING, LTD.
1650 N. KOLB RD. SUITE 136 - TUCSON, AZ 85715
PH (520)298-2725 • FAX (520)298-2767

Scale: 1" = 1000'

DRAWING No.

SILVERBELL.dwg

REVISION



NOTICE OF MINING CLAIM

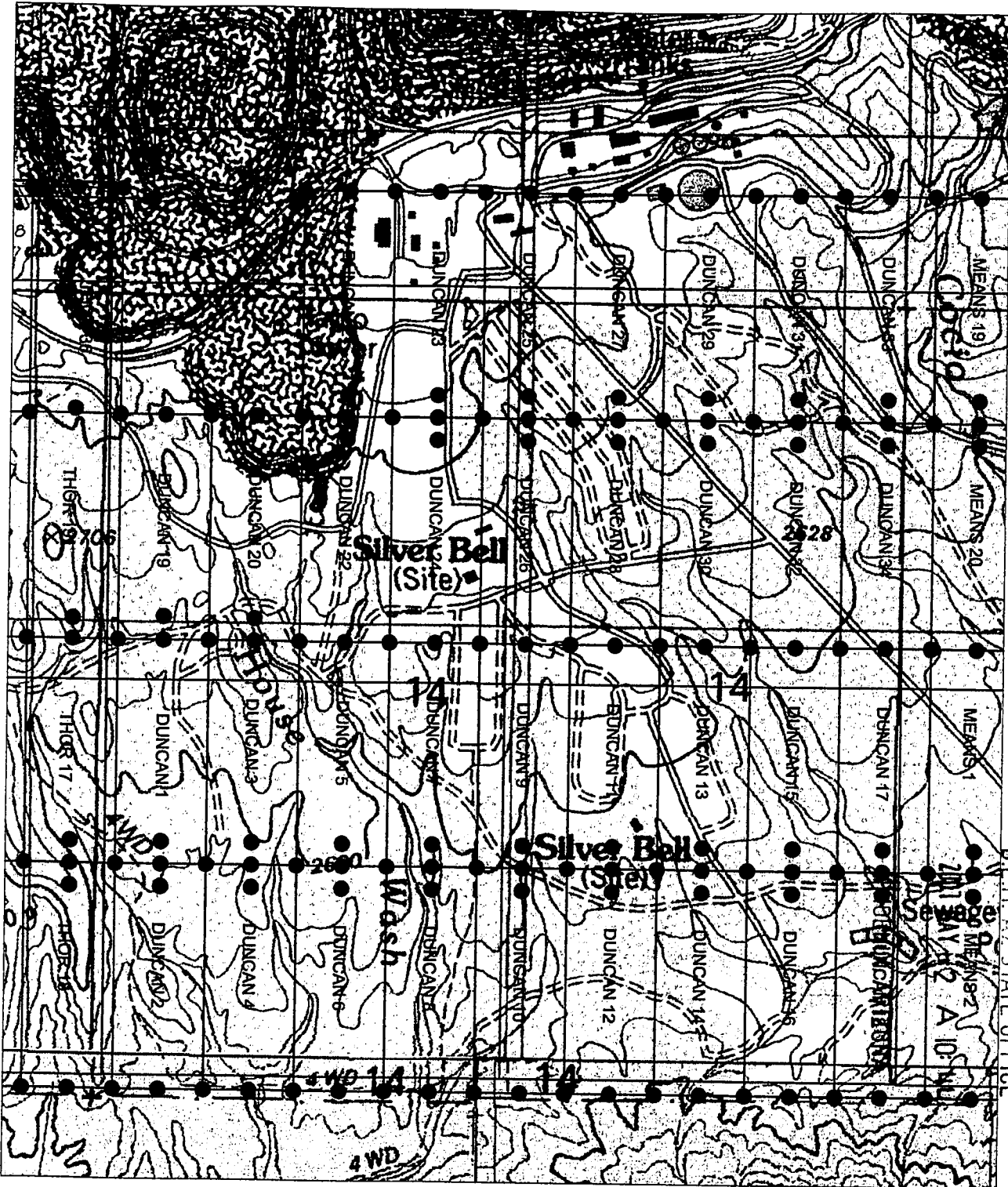
- 1. TYPE OF NOTICE: Location Amendment Relocation
- 2. TYPE OF CLAIM: Placer Lode Millsite Tunnelsite
- 3. The name and address of the Locator is:
 Name: ASARCO, LLC
 Address: 25000 W Avra Valley RD.
 City/State/Zip: Marana, Arizona, 85653
- 4. The name of the claim is: Duncan 34
- 5. The date of the location is: 4-3-2007
- 6. The claim is 1500 feet long and 600 feet wide. The distance from the location monument to the end of the claim is 10 feet in a Northerly direction and 1490 feet in a Southerly direction.
- 7. The general course of the claim is from the North to the South.
- 8. The location of the claim is in the NE ¼ of Section(s) 14, Township 12 South Range 8 E, Gila & Salt River Meridian, Silverbell Mine Mining District, County of Pima, State of Arizona.
- 9. The type of location monument is A 2"X2"X5' WOOD POST
 The types of corner end monuments are 2"X2"X5' WOOD POSTS
- 10. The location of the claim with reference to a natural object or permanent monument is:
The SOUTHEAST CORNER of the claim is located 7654 feet South and 13397 feet East from the North 1/4 of Section 9, T.12 S., R.8 E., G&SRM

11. Dated: 4-3-07 Agent: Darling Environmental & Surveying Ltd.
 1650 N Kolb Road; Suite 136
 Tucson, AZ 85715

RECEIVED
 B.L.M. AZ STATE OFFICE
 2007 MAY -2 A 10:44
 TUCSON, ARIZONA

AMC 382230





CLAIM MAP



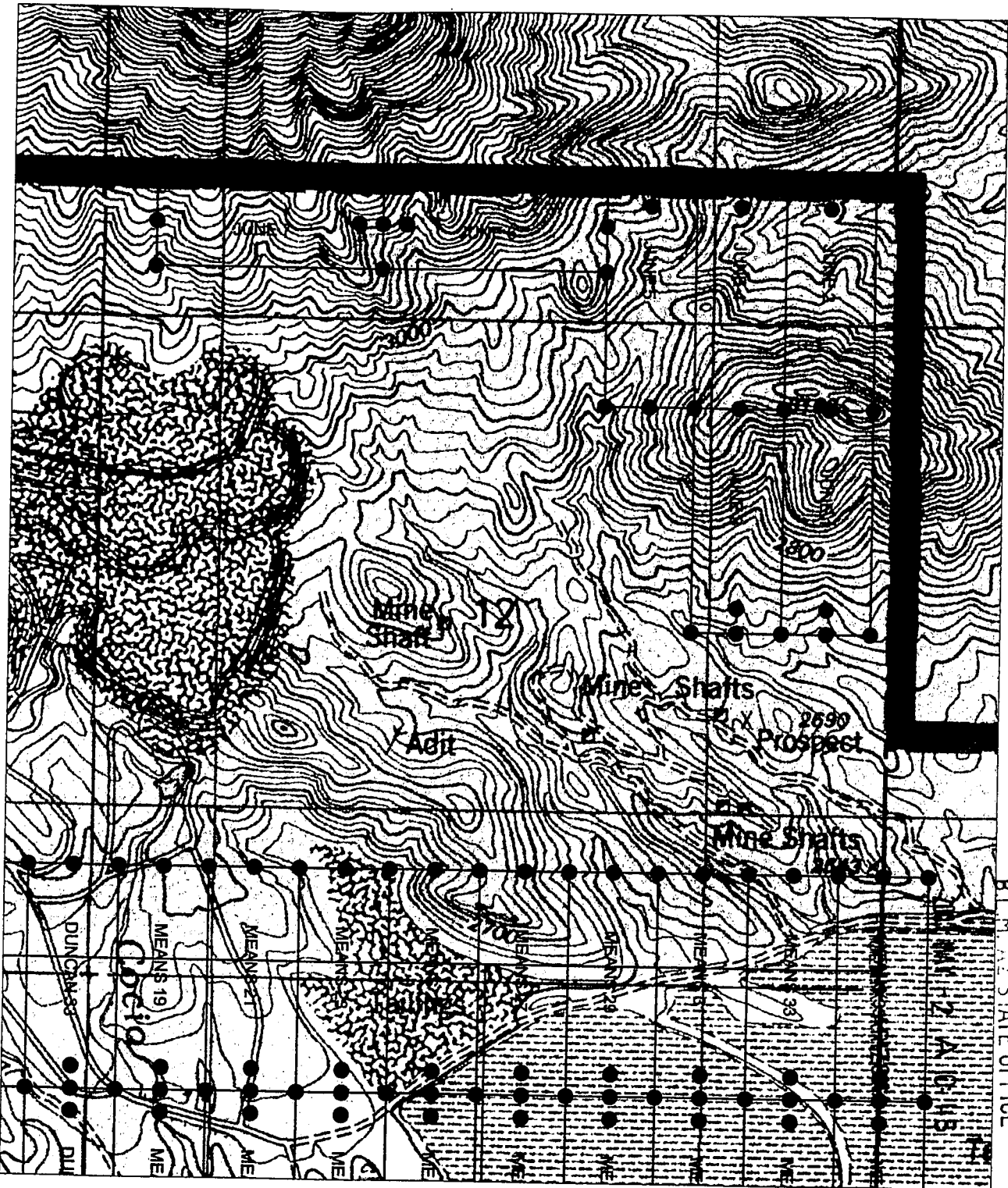
RECEIVED
B.I.M. AZ STATE OFFICE

AMC 382230

○ SET 2' X 2" X 5' WOOD POST

<p>PREPARED FOR: ASARCO & SILVERBELL, LLC</p>	<p>DARLING  ENVIRONMENTAL & SURVEYING, LTD. 1650 N. KOLB RD. SUITE 136 - TUCSON, AZ 85715 PH (520)298-2725 - FAX (520)298-2767</p>				
<p>CLAIM MAP FOR DUNCAN CLAIMS LOCATED IN SEC. 14, T12S, R8E, G&SRM, SILVERBELL MINE MINING DISTRICT, PIMA COUNTY, ARIZONA</p>	<table border="1"> <tr> <td data-bbox="1128 1879 1421 1942"> <p>Scale: 1" = 1000'</p> </td> <td data-bbox="1421 1879 1567 1942"> <p>REVISION</p> </td> </tr> <tr> <td data-bbox="1128 1942 1421 2047"> <p>DRAWING No. SILVERBELL.dwg</p> </td> <td data-bbox="1421 1942 1567 2047">  </td> </tr> </table>	<p>Scale: 1" = 1000'</p>	<p>REVISION</p>	<p>DRAWING No. SILVERBELL.dwg</p>	
<p>Scale: 1" = 1000'</p>	<p>REVISION</p>				
<p>DRAWING No. SILVERBELL.dwg</p>					

CLAIM MAP



RECEIVED
PIMA COUNTY STATE OFFICE

AMG 382231

○ SET 2" X 2" X 5' WOOD POST

PREPARED FOR:

ASARCO & SILVERBELL, LLC

CLAIM MAP FOR JUNE CLAIMS
LOCATED IN SEC. 12, T12S,
R8E, G&SRM, SILVERBELL
MINE MINING DISTRICT, PIMA
COUNTY, ARIZONA

DARLING

ENVIRONMENTAL & SURVEYING, LTD.
1650 N. KOLB RD. SUITE 136 - TUCSON, AZ 85715
PH (520)298-2725 - FAX (520)298-2767

Scale: 1" = 1000'

DRAWING No.

SILVERBELL.dwg

REVISION



NOTICE OF MINING CLAIM

1. TYPE OF NOTICE: Location Amendment Relocation

2. TYPE OF CLAIM: Placer Lode Millsite Tunnelsite

3. The name and address of the Locator is:

Name: ASARCO, LLC

Address: 25000 W Avra Valley RD.

City/State/Zip: Marana, Arizona, 85653

4. The name of the claim is: June 1

5. The date of the location is: 4/5/07

6. The claim is 1500 feet long and 600 feet wide. The distance from the location monument to the end of the claim is 10 feet in a Southerly direction and 1490 feet in a Northerly direction.

7. The general course of the claim is from the South to the North.

8. The location of the claim is in the NE ¼ of Section(s) 12, Township 12 South Range 8 E, Gila & Salt River Meridian, Silverbell Mine Mining District, County of Pima, State of Arizona.

9. The type of location monument is A 2"X2"X5' WOOD POST
The types of corner end monuments are 2"X2"X5' WOOD POSTS

10. The location of the claim with reference to a natural object or permanent monument is:
The SOUTHEAST CORNER of the claim is located 3034 feet South and 18385 feet East from the North 1/4 of Section 9, T.12 S., R.8 E., G&SRM

11. Dated: 4/5/07

Agent: [Signature]

Darling Environmental & Surveying, Ltd.
1650 N Kolb Road; Suite 136
Tucson, AZ 85715

RECEIVED
B.L.M. AZ STATE OFFICE
2007 MAY - 2 A 10: 45
PHOENIX, ARIZONA

AMC 382231

NOTICE OF MINING CLAIM

- 1. TYPE OF NOTICE: Location Amendment Relocation
- 2. TYPE OF CLAIM: Placer Lode Millsite Tunnelsite

3. The name and address of the Locator is:

Name: ASARCO, LLC

Address: 25000 W Avra Valley RD.

City/State/Zip: Marana, Arizona, 85653

4. The name of the claim is: June 2

5. The date of the location is: 4/5/07

6. The claim is 1500 feet long and 600 feet wide. The distance from the location monument to the end of the claim is 10 feet in a Northerly direction and 1490 feet in a Southerly direction.

7. The general course of the claim is from the North to the South.

8. The location of the claim is in the NE ¼ of Section(s) 12, Township 12 South Range 8 E, Gila & Salt River Meridian, Silverbell Mine Mining District, County of Pima, State of Arizona.

9. The type of location monument is A 2"X2"X5' WOOD POST
The types of corner end monuments are 2"X2"X5' WOOD POSTS

10. The location of the claim with reference to a natural object or permanent monument is:
The SOUTHEAST CORNER of the claim is located 1534 feet South and 18385 feet East from the North 1/4 of Section 9, T.12 S., R.8 E., G&SRM

11. Dated: 4/5/07

Agent: *[Signature]*

Darling Environmental & Surveying, Ltd
1650 N Kolb Road; Suite 136
Tucson, AZ 85715

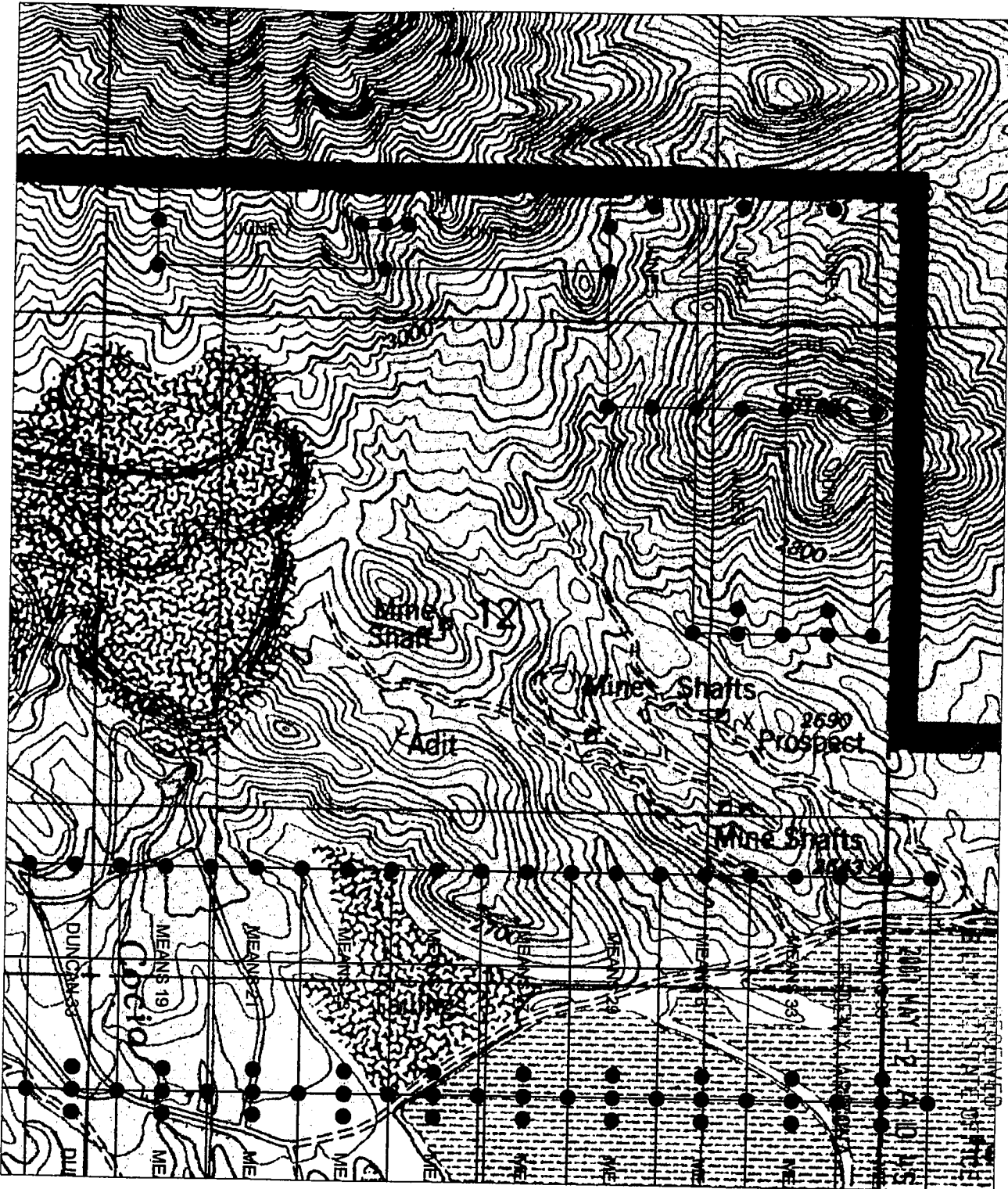
PHOENIX, ARIZONA

2007 MAY -2 A 10:45

RECEIVED
B.L.M. AZ STATE OFFICE

AMC 382232

CLAIM MAP




AMC 382232

○ SET 2' X 2' X 5' WOOD POST

PREPARED FOR:
ASARCO & SILVERBELL, LLC


CLAIM MAP FOR JUNE CLAIMS
LOCATED IN SEC. 12, T12S,
R8E, G&SRM, SILVERBELL
MINE MINING DISTRICT, PIMA
COUNTY, ARIZONA

DARLING 
ENVIRONMENTAL & SURVEYING, LTD.
1650 N. KOLB RD. SUITE 136 - TUCSON, AZ 85715
PH (520)298-2725 · FAX (520)298-2767

Scale: 1" = 1000'	
DRAWING No. SILVERBELL.dwg	REVISION 

NOTICE OF MINING CLAIM

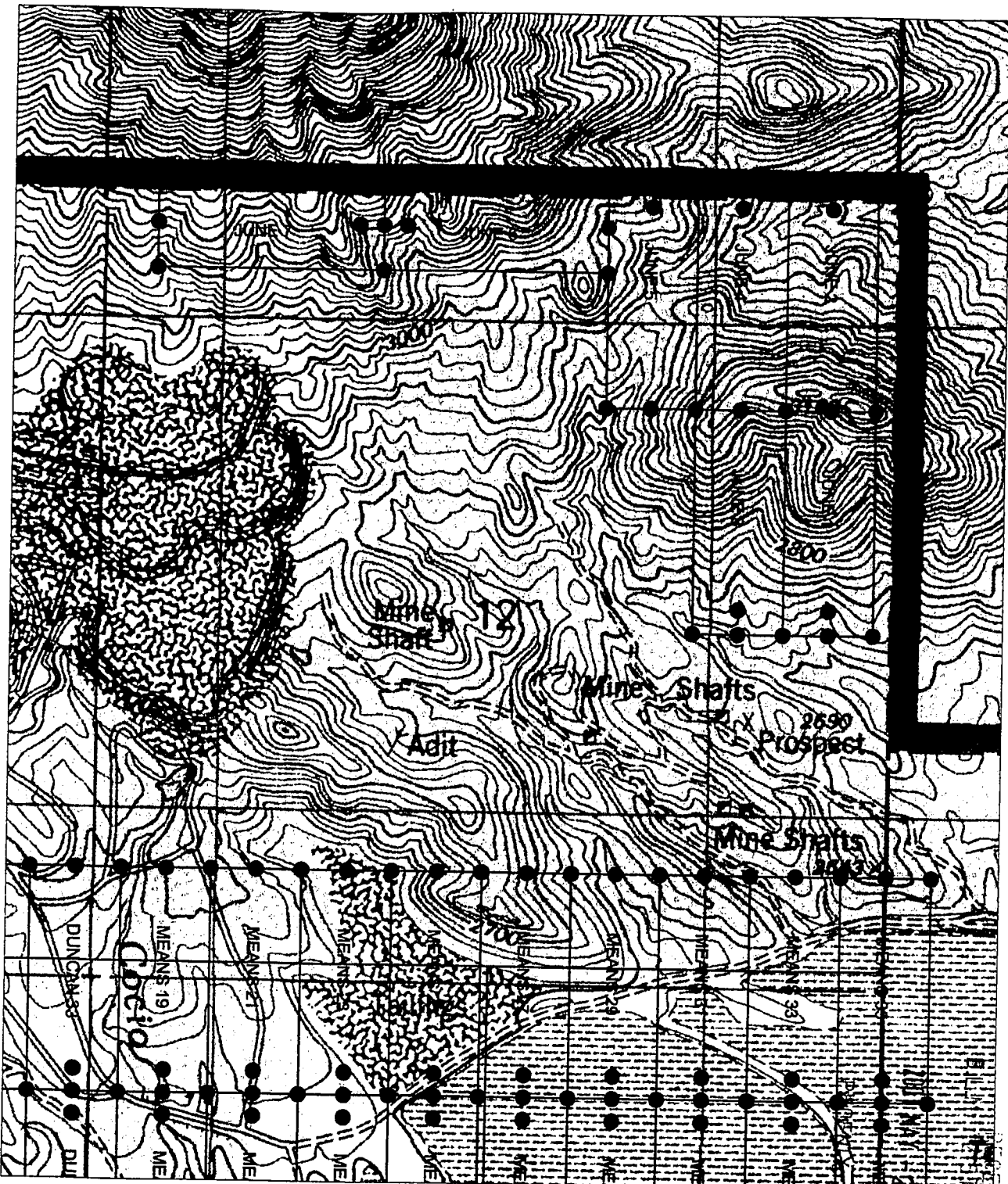
- 1. TYPE OF NOTICE: Location Amendment Relocation
- 2. TYPE OF CLAIM: Placer Lode Millsite Tunnelsite
- 3. The name and address of the Locator is:
 Name: ASARCO, LLC
 Address: 25000 W Avra Valley RD.
 City/State/Zip: Marana, Arizona, 85653
- 4. The name of the claim is: June 3
- 5. The date of the location is: 4/5/07
- 6. The claim is 1500 feet long and 600 feet wide. The distance from the location monument to the end of the claim is 10 feet in a Southerly direction and 1490 feet in a Northerly direction.
- 7. The general course of the claim is from the South to the North.
- 8. The location of the claim is in the NE ¼ of Section(s) 12, Township 12 South Range 8 E, Gila & Salt River Meridian, Silverbell Mine Mining District, County of Pima, State of Arizona.
- 9. The type of location monument is A 2"X2"X5' WOOD POST
 The types of corner end monuments are 2"X2"X5' WOOD POSTS
- 10. The location of the claim with reference to a natural object or permanent monument is:
The SOUTHEAST CORNER of the claim is located 3034 feet South and 17785 feet East from the North 1/4 of Section 9, T.12 S., R.8 E., G&SRM

11. Dated: 4/5/07 Agent: 
 Darling Environmental & Surveying Ltd.
 1650 N Kolb Road; Suite 136
 Tucson, AZ 85715

RECEIVED
 B.L.M. AZ STATE OFFICE
 2007 MAY -2 A 10:45
 PHOENIX, ARIZONA



AMC 382233

CLAIM MAP



AMG 382233

○ SET 2' X 2' X 5' WOOD POST

PREPARED FOR: ASARCO & SILVERBELL, LLC	 ENVIRONMENTAL & SURVEYING, LTD. 1650 N. KALB RD. SUITE 136 - TUCSON, AZ 85715 PH (520)298-2725 FAX (520)298-2767	
CLAIM MAP FOR JUNE CLAIMS LOCATED IN SEC. 12, T12S, R8E, G&SRM, SILVERBELL MINE MINING DISTRICT, PIMA COUNTY, ARIZONA	Scale: 1" = 1000'	REVISION
	DRAWING No. SILVERBELL.dwg	

NOTICE OF MINING CLAIM

1. TYPE OF NOTICE: Location Amendment Relocation

2. TYPE OF CLAIM: Placer Lode Millsite Tunnelsite

3. The name and address of the Locator is:

Name: ASARCO, LLC

Address: 25000 W Avra Valley RD.

City/State/Zip: Marana, Arizona, 85653

4. The name of the claim is: June 4

5. The date of the location is: 4/5/07

6. The claim is 1500 feet long and 600 feet wide. The distance from the location monument to the end of the claim is 10 feet in a Northerly direction and 1490 feet in a Southerly direction.

7. The general course of the claim is from the North to the South.

8. The location of the claim is in the NE 1/4 of Section(s) 12, Township 12 South Range 8 E, Gila & Salt River Meridian, Silverbell Mine Mining District, County of Pima, State of Arizona.

9. The type of location monument is A 2"X2"X5' WOOD POST
The types of corner end monuments are 2"X2"X5' WOOD POSTS

10. The location of the claim with reference to a natural object or permanent monument is:
The SOUTHEAST CORNER of the claim is located 1534 feet South and 17785 feet East from the North 1/4 of Section 9, T.12 S., R.8 E., G&SRM

11. Dated: 4/5/07

Agent: [Signature]

Darling Environmental & Surveying, Ltd.
1650 N Kolb Road; Suite 136
Tucson, AZ 85715

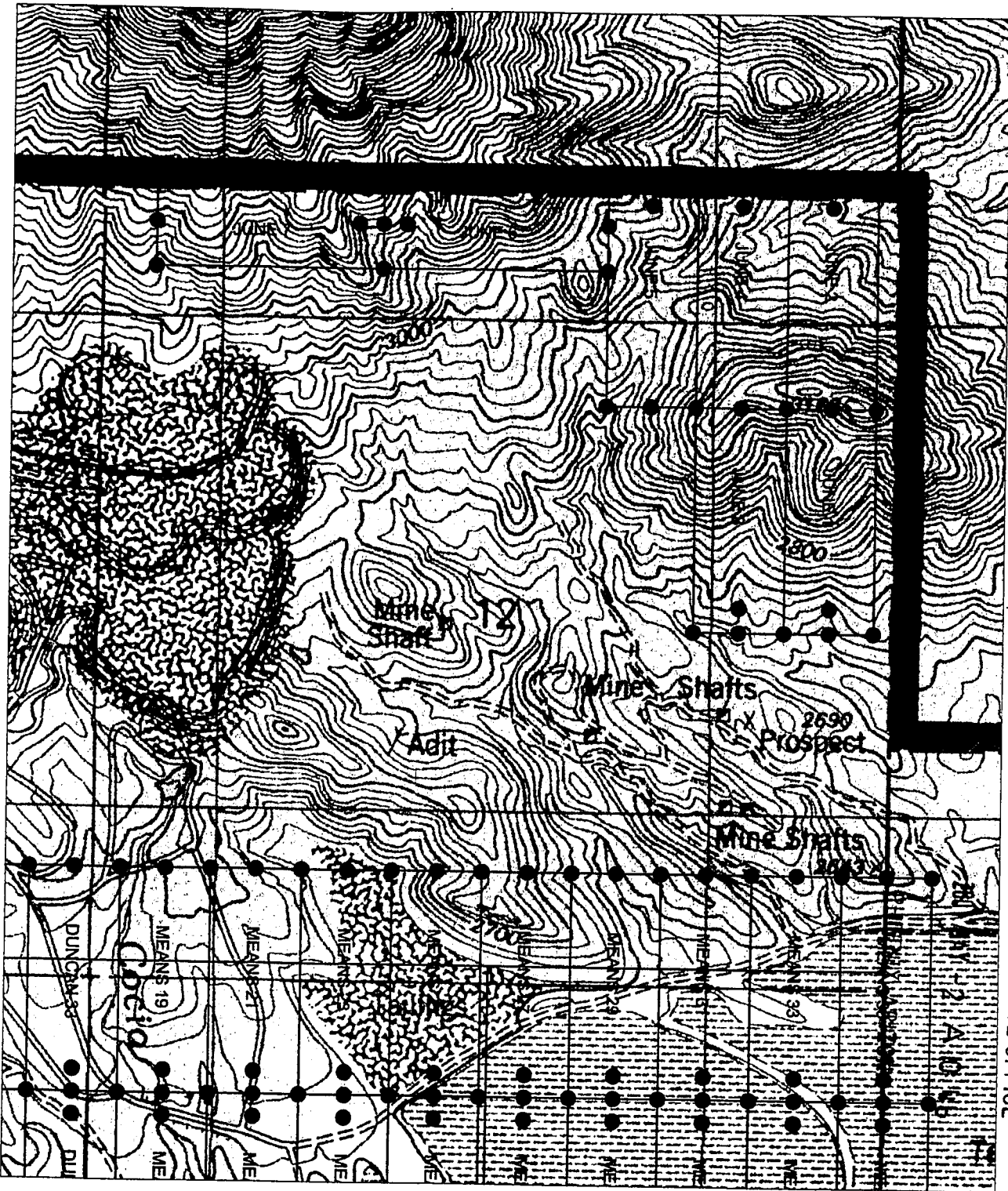
PHOENIX, ARIZONA

2007 MAY -2 A 10: 46

RECEIVED
B.L.M. AZ STATE OFFICE

AMC 382234

CLAIM MAP



RECEIVED
B.L.M. AZ STATE OFFICE

AND 382234

○ SET 2' X 2' X 5' WOOD POST

PREPARED FOR:

ASARCO & SILVERBELL, LLC

CLAIM MAP FOR JUNE CLAIMS
LOCATED IN SEC. 12, T12S,
R8E, G&SRM, SILVERBELL
MINE MINING DISTRICT, PIMA
COUNTY, ARIZONA



DARLING
ENVIRONMENTAL & SURVEYING, LTD.
1650 N. KOLB RD. SUITE 136 - TUCSON, AZ 85715
PH (520)298-2725 - FAX (520)298-2767

Scale: 1" = 1000'

DRAWING No.

SILVERBELL.dwg

REVISION



NOTICE OF MINING CLAIM

1. TYPE OF NOTICE: Location Amendment Relocation

2. TYPE OF CLAIM: Placer Lode Millsite Tunnelsite

3. The name and address of the Locator is:

Name: ASARCO, LLC

Address: 25000 W Avra Valley RD.

City/State/Zip: Marana, Arizona, 85653

4. The name of the claim is: June 5

5. The date of the location is: 4/5/07

6. The claim is 1500 feet long and 600 feet wide. The distance from the location monument to the end of the claim is 10 feet in a Northerly direction and 1490 feet in a Southerly direction.

7. The general course of the claim is from the North to the South.

8. The location of the claim is in the NE ¼ of Section(s) 12, Township 12 South Range 8 E, Gila & Salt River Meridian, Silverbell Mine Mining District, County of Pima, State of Arizona.

9. The type of location monument is A 2"X2"X5' WOOD POST
The types of corner end monuments are 2"X2"X5' WOOD POSTS

10. The location of the claim with reference to a natural object or permanent monument is:
The SOUTHEAST CORNER of the claim is located 1534 feet South and 17185 feet East from the North 1/4 of Section 9, T.12 S., R.8 E., G&SRM

11. Dated: 4/5/07

Agent: [Signature]

Darling Environmental & Surveying, Inc.
1650 N Kolb Road; Suite 136
Tucson, AZ 85715

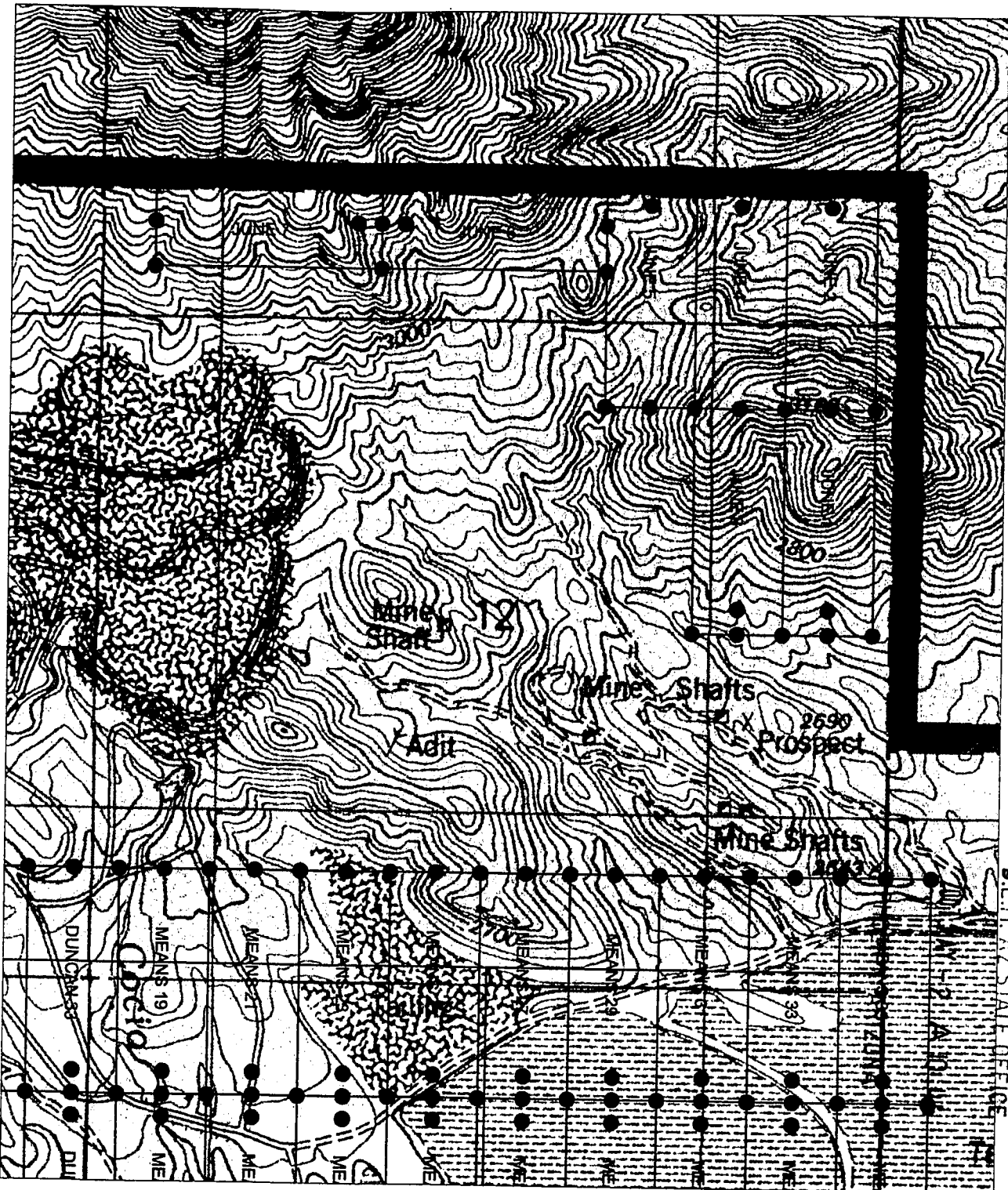
PHOENIX, ARIZONA

2007 MAY - 2 A 10: 46

RECEIVED
B.L.M. AZ STATE OFFICE

AMC 382235

CLAIM MAP



RECEIVED
BLM AZ STATE OFFICE

AMC 382235

○ SET 2' X 2' X 5' WOOD POST

PREPARED FOR:
ASARCO & SILVERBELL, LLC

CLAIM MAP FOR JUNE CLAIMS
LOCATED IN SEC. 12, T12S,
R8E, G&SRM, SILVERBELL
MINE MINING DISTRICT, PIMA
COUNTY, ARIZONA

DARLING
ENVIRONMENTAL & SURVEYING, LTD.
1650 N. KOLB RD. SUITE 136 • TUCSON, AZ 85715
PH (520)298-2725 • FAX (520)298-2767

Scale: 1" = 1000'	REVISION
DRAWING No. SILVERBELL.dwg	

NOTICE OF MINING CLAIM

1. TYPE OF NOTICE: Location Amendment Relocation

2. TYPE OF CLAIM: Placer Lode Millsite Tunnelsite

3. The name and address of the Locator is:

Name: ASARCO, LLC

Address: 25000 W Avra Valley RD.

City/State/Zip: Marana, Arizona, 85653

4. The name of the claim is: June 6

5. The date of the location is: 4/6/07

6. The claim is 1500 feet long and 600 feet wide. The distance from the location monument to the end of the claim is 10 feet in a Westerly direction and 1490 feet in a Easterly direction.

7. The general course of the claim is from the West to the East

8. The location of the claim is in the NW 1/4 of Section(s) 12, Township 12 South Range 8 E, Gila & Salt River Meridian, Silverbell mine Mining District, County of Pima, State of Arizona.

9. The type of location monument is A 2''X2''X5' WOOD POST
The types of corner end monuments are 2''X2''X5' WOOD POSTS

10. The location of the claim with reference to a natural object or permanent monument is:
The SOUTHEAST CORNER of the claim is located 714 feet South and 16585 feet East from the North 1/4 of Section 9, T.12S., R.8 E., G&SRM.

11. Dated: 4/6/07


Agent: [Signature]

Darling Environmental & Surveying, Ltd.
1650 N Kolb Road; Suite 136
Tucson, AZ 85715

RECEIVED
B.L.M. AZ STATE OFFICE
2007 MAY -2 A 10:46
PHOENIX, ARIZONA

AMC 382236

CLAIM MAP



REC'D 382236

RECEIVED
AZ STATE OFFICE

○ SET 2' X 2' X 5' WOOD POST

PREPARED FOR:

ASARCO & SILVERBELL, LLC

CLAIM MAP FOR JUNE CLAIMS
LOCATED IN SEC. 12, T12S,
R8E, G&SRM, SILVERBELL
MINE MINING DISTRICT, PIMA
COUNTY, ARIZONA

DARLING

ENVIRONMENTAL & SURVEYING, LTD.
1650 N. KOHL RD. SUITE 136 - TUCSON, AZ 85715
PH (520)298-2725 - FAX (520)298-2767

Scale: 1" = 1000'

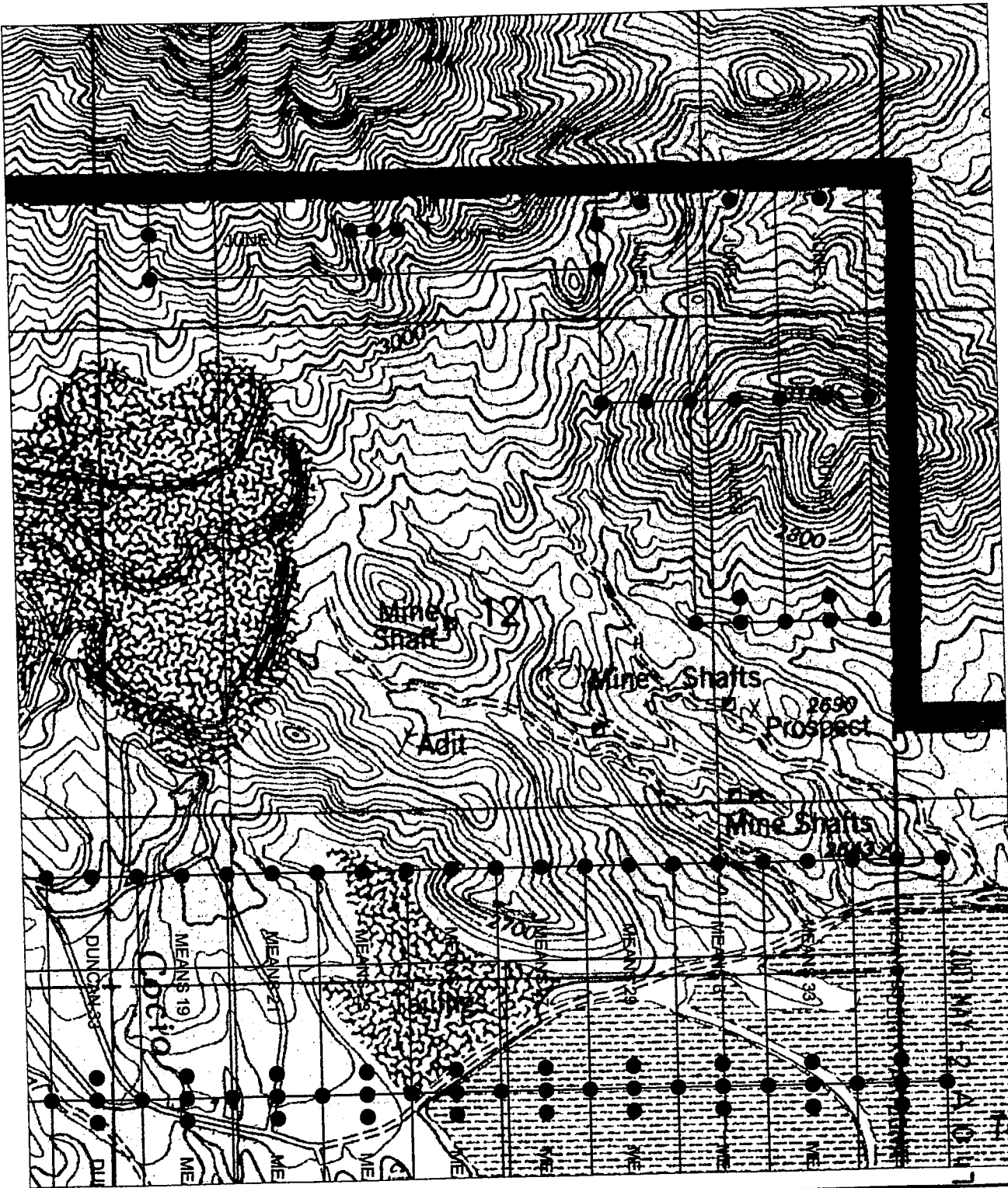
DRAWING No.

SILVERBELL.dwg

REVISION



CLAIM MAP



RECEIVED
P.I.M. AZ STATE OFFICE

AMU 382237

○ SET 2' X 2' X 5' WOOD POST

PREPARED FOR:

ASARCO & SILVERBELL, LLC

CLAIM MAP FOR JUNE CLAIMS
LOCATED IN SEC. 12, T12S,
R8E, G&SRM, SILVERBELL
MINE MINING DISTRICT, PIMA
COUNTY, ARIZONA

DARLING

ENVIRONMENTAL & SURVEYING, LTD.
1650 N. KOLB RD. SUITE 136 - TUCSON, AZ 85715
PH (520)298-2725 • FAX (520)298-2767

Scale: 1" = 1000'

DRAWING No.

SILVERBELL.dwg

REVISION



NOTICE OF MINING CLAIM

- 1. TYPE OF NOTICE: Location Amendment Relocation
- 2. TYPE OF CLAIM: Placer Lode Millsite Tunnelsite

3. The name and address of the Locator is:

Name: ASARCO, LLC

Address: 25000 W Avra Valley RD.

City/State/Zip: Marana, Arizona, 85653

4. The name of the claim is: Thor 1

5. The date of the location is: 3/20/07

6. The claim is 1500 feet long and 600 feet wide. The distance from the location monument to the end of the claim is 10 feet in a Southerly direction and 1490 feet in a Northerly direction.

7. The general course of the claim is from the South to the North.

8. The location of the claim is in the SW 1/4 of Section(s) 15, Township 12 South Range 8 E, Gila & Salt River Meridian, Silverbell Mine Mining District, County of Pima, State of Arizona.

9. The type of location monument is A 2"X2"X5' WOOD POST
The types of corner end monuments are 2"X2"X5' WOOD POSTS

10. The location of the claim with reference to a natural object or permanent monument is:
The SOUTHEAST CORNER of the claim is located 9154 feet South and 3197 feet East from the North 1/4 of Section 9, T.12 S., R.8 E., G&SRM

11. Dated: 3/20/07

Agent: R. Mc

Darling Environmental & Surveying Ltd.
1650 N Kolb Road; Suite 136
Tucson, AZ 85715

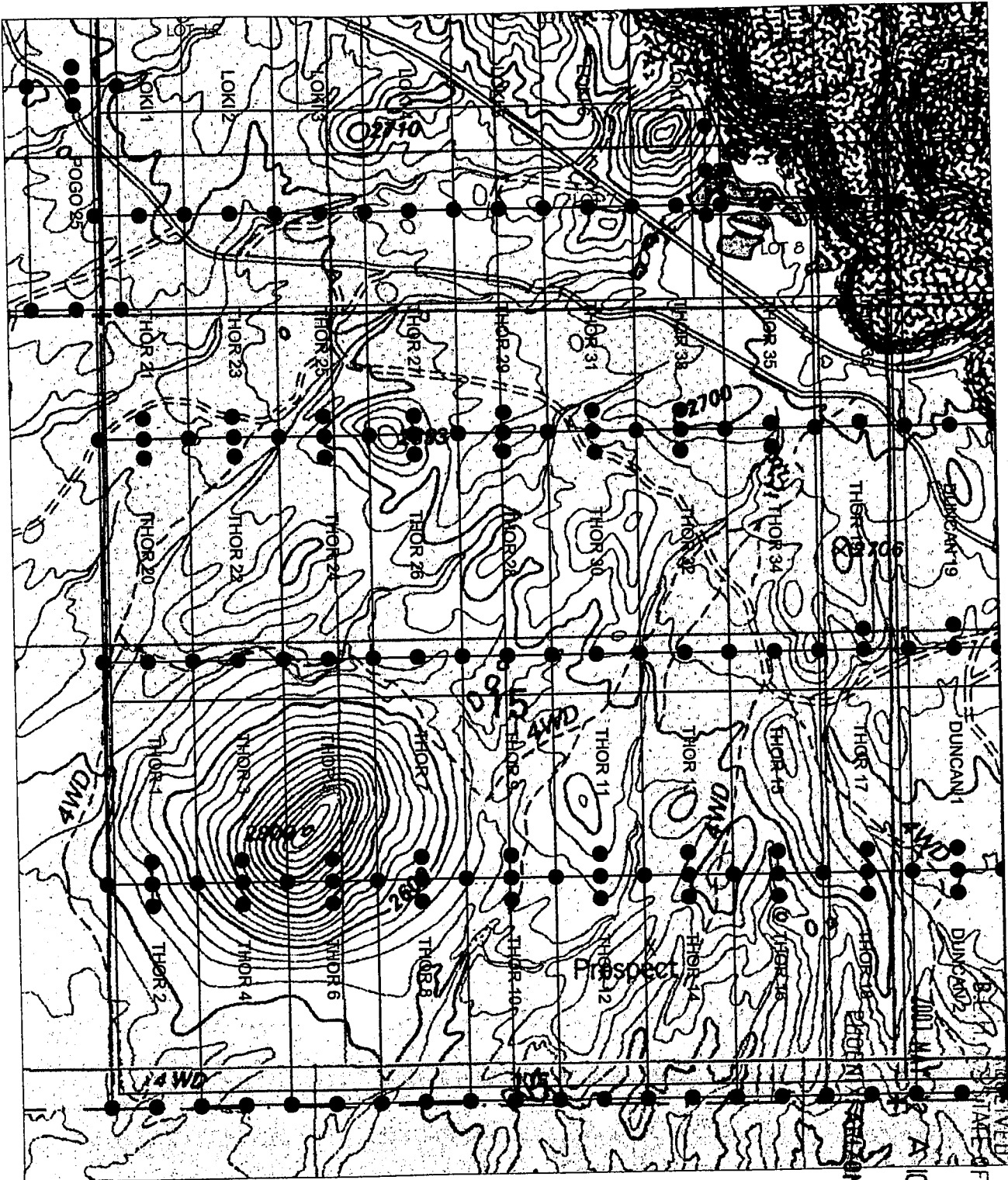
PHOENIX, ARIZONA

2007 MAY -2 A 10:47

RECEIVED
B.L.M. AZ STATE OFFICE

AMC 382238

CLAIM MAP



AMD 382238

○ SET 2" X 2" X 5' WOOD POST

PREPARED FOR:

ASARCO & SILVERBELL, LLC

CLAIM MAP FOR THOR CLAIMS
 LOCATED IN SEC. 15, T12S,
 R8E, G&SRM, SILVERBELL
 MINE MINING DISTRICT, PIMA
 COUNTY, ARIZONA

DARLING

ENVIRONMENTAL & SURVEYING, LTD.
 1650 N. KOLB RD., SUITE 136 - TUCSON, AZ 85715
 PH (520)298-2725 - FAX (520)298-2767

Scale: 1" = 1000'

DRAWING No.

SILVERBELL.dwg

REVISION



NOTICE OF MINING CLAIM

- 1. TYPE OF NOTICE: Location Amendment Relocation
- 2. TYPE OF CLAIM: Placer Lode Millsite Tunnelsite

3. The name and address of the Locator is:

Name: ASARCO, LLC

Address: 25000 W Avra Valley RD.

City/State/Zip: Marana, Arizona, 85653

4. The name of the claim is: Thor 2

5. The date of the location is: 3/20/07

6. The claim is 1500 feet long and 600 feet wide. The distance from the location monument to the end of the claim is 10 feet in a Northerly direction and 1490 feet in a Southerly direction.

7. The general course of the claim is from the North to the South.

8. The location of the claim is in the SW 1/4 of Section(s) 15, Township 12 South Range 8 E, Gila & Salt River Meridian, Silverbell Mine Mining District, County of Pima, State of Arizona.

9. The type of location monument is A 2"X2"X5' WOOD POST
The types of corner end monuments are 2"X2"X5' WOOD POSTS

10. The location of the claim with reference to a natural object or permanent monument is:
The SOUTHEAST CORNER of the claim is located 10654 feet South and 3197 feet East from the North 1/4 of Section 9, T.12 S., R.8 E., G&SRM

11. Dated: 3/20/07

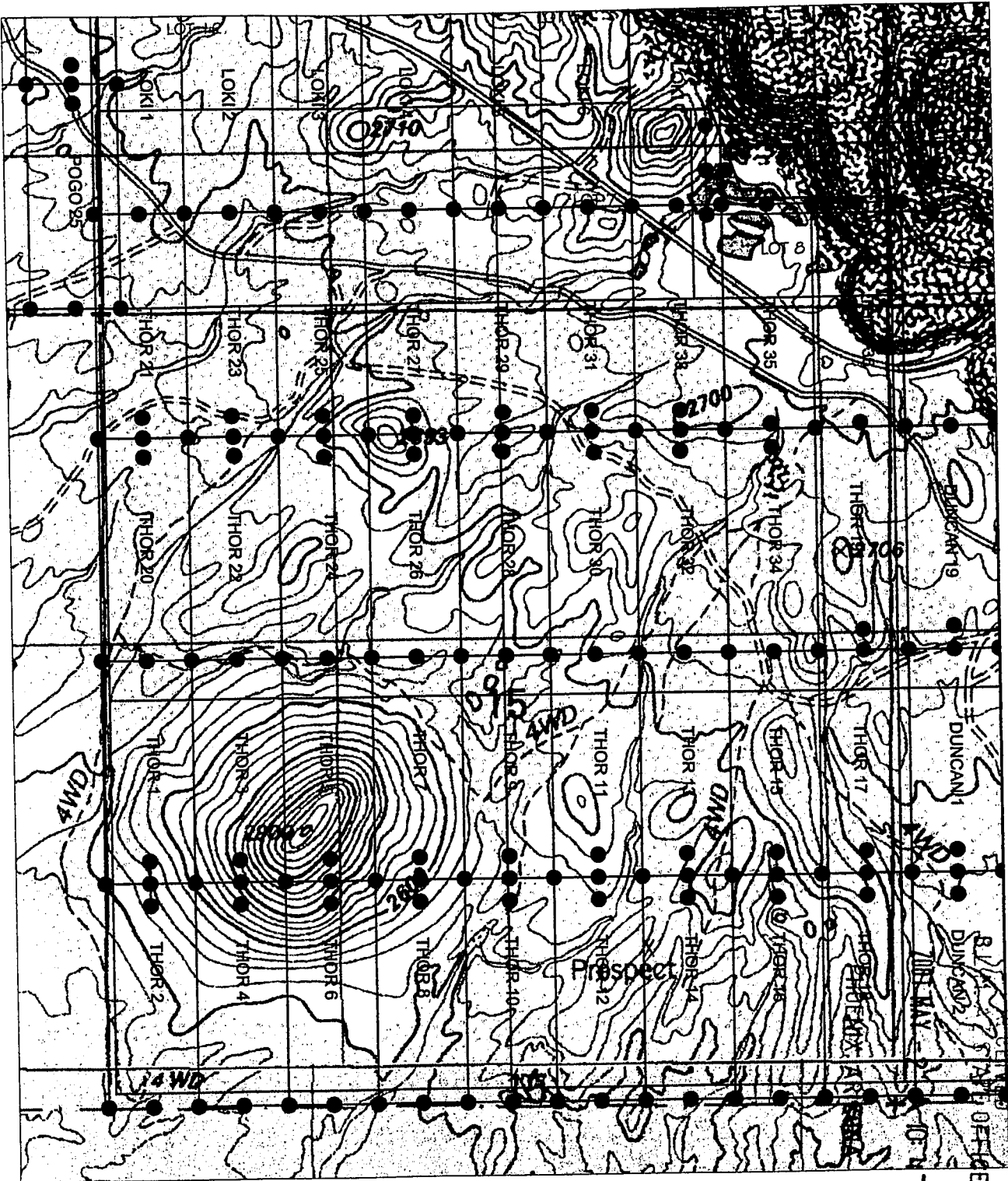
Agent: [Signature]

Darling Environmental & Surveying Ltd.
1650 N Kolb Road; Suite 136
Tucson, AZ 85715

RECEIVED
 B.L.M. AZ STATE OFFICE
 2007 MAY -2 A 10:47
 PHOENIX, ARIZONA

AMC 382239

CLAIM MAP



AMU 382239

○ SET 2" X 2" X 5' WOOD POST

PREPARED FOR:

ASARCO & SILVERBELL, LLC

CLAIM MAP FOR THOR CLAIMS
 LOCATED IN SEC. 15, T12S,
 R8E, G&SRM, SILVERBELL
 MINE MINING DISTRICT, PIMA
 COUNTY, ARIZONA

DARLING
 ENVIRONMENTAL & SURVEYING, LTD.

1650 N. KOLB RD. SUITE 136 - TUCSON, AZ 85715
 PH (520)298-2725 - FAX (520)298-2767

Scale: 1" = 1000'

DRAWING No.

SILVERBELL.dwg

REVISION



NOTICE OF MINING CLAIM

- 1. TYPE OF NOTICE: Location Amendment Relocation
- 2. TYPE OF CLAIM: Placer Lode Millsite Tunnelsite
- 3. The name and address of the Locator is:
Name: ASARCO, LLC
Address: 25000 W Avra Valley RD.
City/State/Zip: Marana, Arizona, 85653
- 4. The name of the claim is: Thor 3
- 5. The date of the location is: 3/20/07
- 6. The claim is 1500 feet long and 600 feet wide. The distance from the location monument to the end of the claim is 10 feet in a Southerly direction and 1490 feet in a Northerly direction.
- 7. The general course of the claim is from the South to the North.
- 8. The location of the claim is in the SW ¼ of Section(s) 15, Township 12 South Range 8 E, Gila & Salt River Meridian, Silverbell Mine Mining District, County of Pima, State of Arizona.
- 9. The type of location monument is A 2"X2"X5' WOOD POST
The types of corner end monuments are 2"X2"X5' WOOD POSTS
- 10. The location of the claim with reference to a natural object or permanent monument is:
The SOUTHEAST CORNER of the claim is located 9154 feet South and 3797 feet East from the North 1/4 of Section 9, T.12S., R.8 E., G&SRM

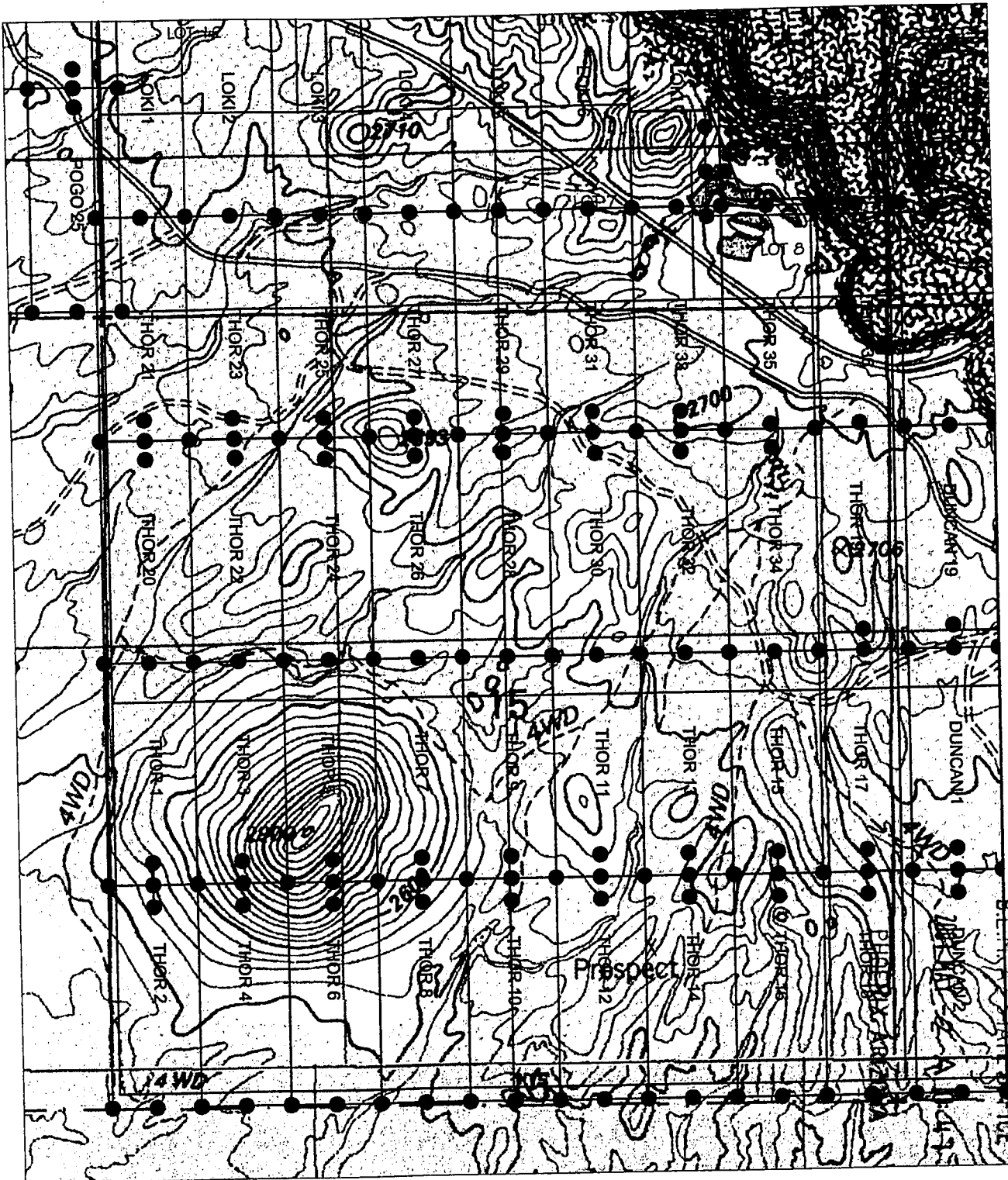
11. Dated: 3/20/07 Agent: 

Darling Environmental & Surveying, Ltd.
1650 N Kolb Road; Suite 136
Tucson, AZ 85715

RECEIVED
B.L.M. AZ STATE OFFICE
2007 MAY -2 A 10:47
PHOENIX, ARIZONA

AMC 382240

CLAIM MAP







AMC 382240

RECEIVED

B.L.M. STATE OFFICE

○ SET 2" X 2" X 5' WOOD POST

<p>PREPARED FOR:</p> <p>ASARCO & SILVERBELL, LLC</p>	<p>DARLING </p> <p>ENVIRONMENTAL & SURVEYING, LTD. 1650 N. HOLS RD. SUITE 126 - TUCSON, AZ 85715 PH (520)298-2725 - FAX (520)298-2767</p>				
<p>CLAIM MAP FOR THOR CLAIMS LOCATED IN SEC. 15, T12S, R8E, G&SRM, SILVERBELL MINE MINING DISTRICT, PIMA COUNTY, ARIZONA</p>	<table border="1"> <tr> <td data-bbox="1144 1890 1437 1953"> <p>Scale: 1" = 1000'</p> </td> <td data-bbox="1437 1890 1583 1953"> <p>REVISION</p> </td> </tr> <tr> <td data-bbox="1144 1953 1437 2068"> <p>DRAWING No. SILVERBELL.dwg</p> </td> <td data-bbox="1437 1953 1583 2068">  </td> </tr> </table>	<p>Scale: 1" = 1000'</p>	<p>REVISION</p>	<p>DRAWING No. SILVERBELL.dwg</p>	
<p>Scale: 1" = 1000'</p>	<p>REVISION</p>				
<p>DRAWING No. SILVERBELL.dwg</p>					

NOTICE OF MINING CLAIM

1. TYPE OF NOTICE: Location Amendment Relocation

2. TYPE OF CLAIM: Placer Lode Millsite Tunnelsite

3. The name and address of the Locator is:

Name: ASARCO, LLC

Address: 25000 W Avra Valley RD.

City/State/Zip: Marana, Arizona, 85653

4. The name of the claim is: Thor 4

5. The date of the location is: 3/20/07

6. The claim is 1500 feet long and 600 feet wide. The distance from the location monument to the end of the claim is 10 feet in a Northerly direction and 1490 feet in a Southerly direction.

7. The general course of the claim is from the North to the South.

8. The location of the claim is in the SW 1/4 of Section(s) 15, Township 12 South Range 8 E, Gila & Salt River Meridian, Silverbell Mine Mining District, County of Pima, State of Arizona.

9. The type of location monument is A 2"X2"X5' WOOD POST
The types of corner end monuments are 2"X2"X5' WOOD POSTS

10. The location of the claim with reference to a natural object or permanent monument is:
The SOUTHEAST CORNER of the claim is located 10654 feet South and 3797 feet East from the North 1/4 of Section 9, T.12 S., R.8 E., G&SRM

11. Dated: 3/20/07

Agent: [Signature]

Darling Environmental & Surveying, Ltd.
1650 N Kolb Road; Suite 136
Tucson, AZ 85715


PHOENIX, ARIZONA

2007 MAY -2 A 10:47

RECEIVED
B.L.M. AZ STATE OFFICE

AMC 382241

CLAIM MAP



AMC 382241

○ SET 2" X 2" X 5' WOOD POST

PREPARED FOR:

ASARCO & SILVERBELL, LLC

CLAIM MAP FOR THOR CLAIMS
 LOCATED IN SEC. 15, T12S,
 R8E, G&SRM, SILVERBELL
 MINE MINING DISTRICT, PIMA
 COUNTY, ARIZONA

DARLING

ENVIRONMENTAL & SURVEYING, LTD.
 1650 N. KOHL RD. SUITE 136 • TUCSON, AZ 85715
 PH (520)298-2725 • FAX (520)298-2767

Scale: 1" = 1000'

DRAWING No.

SILVERBELL.dwg

REVISION



NOTICE OF MINING CLAIM

- 1. TYPE OF NOTICE: Location Amendment Relocation
- 2. TYPE OF CLAIM: Placer Lode Millsite Tunnelsite

3. The name and address of the Locator is:

Name: ASARCO, LLC

Address: 25000 W Avra Valley RD.

City/State/Zip: Marana, Arizona, 85653

4. The name of the claim is: Thor 5

5. The date of the location is: 3/20/07

6. The claim is 1500 feet long and 600 feet wide. The distance from the location monument to the end of the claim is 10 feet in a Southerly direction and 1490 feet in a Northerly direction.

7. The general course of the claim is from the South to the North.

8. The location of the claim is in the SW 1/4 of Section(s) 15, Township 12 South Range 8 E, Gila & Salt River Meridian, Silverbell Mine Mining District, County of Pima, State of Arizona.

9. The type of location monument is A 2"X2"X5' WOOD POST
The types of corner end monuments are 2"X2"X5' WOOD POSTS

10. The location of the claim with reference to a natural object or permanent monument is:
The SOUTHEAST CORNER of the claim is located 9154 feet South and 4397 feet East from the North 1/4 of Section 9, T.12 S., R.8 E., G&SRM

11. Dated: 3/20/07

Agent: *[Signature]*

Darling Environmental & Surveying, Ltd.
1650 N Kolb Road; Suite 136
Tucson, AZ 85715

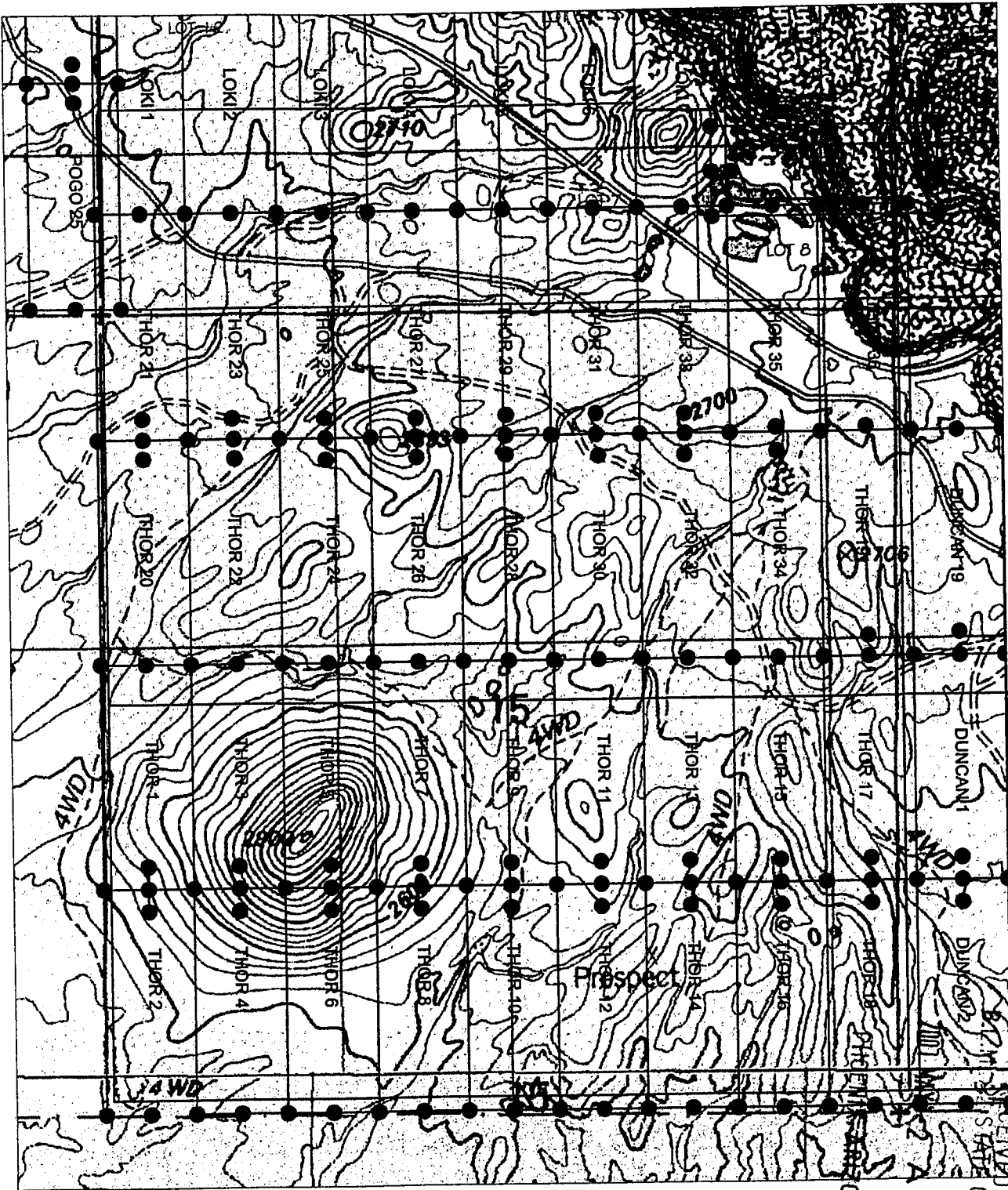
P. PHOENIX, ARIZONA

2007 MAY -2 A 10:47

RECEIVED
B.L.M. AZ STATE OFFICE

AMC 382242

CLAIM MAP



AND 382242

○ SET 2' X 2' X 5' WOOD POST

PREPARED FOR:

ASARCO & SILVERBELL, LLC

CLAIM MAP FOR THOR CLAIMS
 LOCATED IN SEC. 15, T12S,
 R8E, G&SRM, SILVERBELL
 MINE MINING DISTRICT, PIMA
 COUNTY, ARIZONA

DARLING
 ENVIRONMENTAL & SURVEYING, LTD.
 1650 N. HOLB RD. SUITE 136 - TUCSON, AZ 85715
 PH (520)298-2725 - FAX (520)298-2767

Scale: 1" = 1000'

DRAWING No.

SILVERBELL.dwg

REVISION



NOTICE OF MINING CLAIM

1. TYPE OF NOTICE: Location Amendment Relocation
2. TYPE OF CLAIM: Placer Lode Millsite Tunnelsite

3. The name and address of the Locator is:

Name: ASARCO, LLC
Address: 25000 W Avra Valley RD.
City/State/Zip: Marana, Arizona, 85653

4. The name of the claim is: Thor 6

5. The date of the location is: 3/20/07

6. The claim is 1500 feet long and 600 feet wide. The distance from the location monument to the end of the claim is 10 feet in a Northerly direction and 1490 feet in a Southerly direction.

7. The general course of the claim is from the North to the South.

8. The location of the claim is in the SW ¼ of Section(s) 15, Township 12 South Range 8 E, Gila & Salt River Meridian, Silverbell Mine Mining District, County of Pima, State of Arizona.

9. The type of location monument is A 2"X2"X5' WOOD POST
The types of corner end monuments are 2"X2"X5' WOOD POSTS

10. The location of the claim with reference to a natural object or permanent monument is:
The SOUTHEAST CORNER of the claim is located 10654 feet South and 4397 feet East from the North 1/4 of Section 9, T.12 S., R.8 E., G&SRM

11. Dated: 3/20/07

Agent: [Signature]

Darling Environmental & Surveying,
1650 N Kolb Road; Suite 136
Tucson, AZ 85715

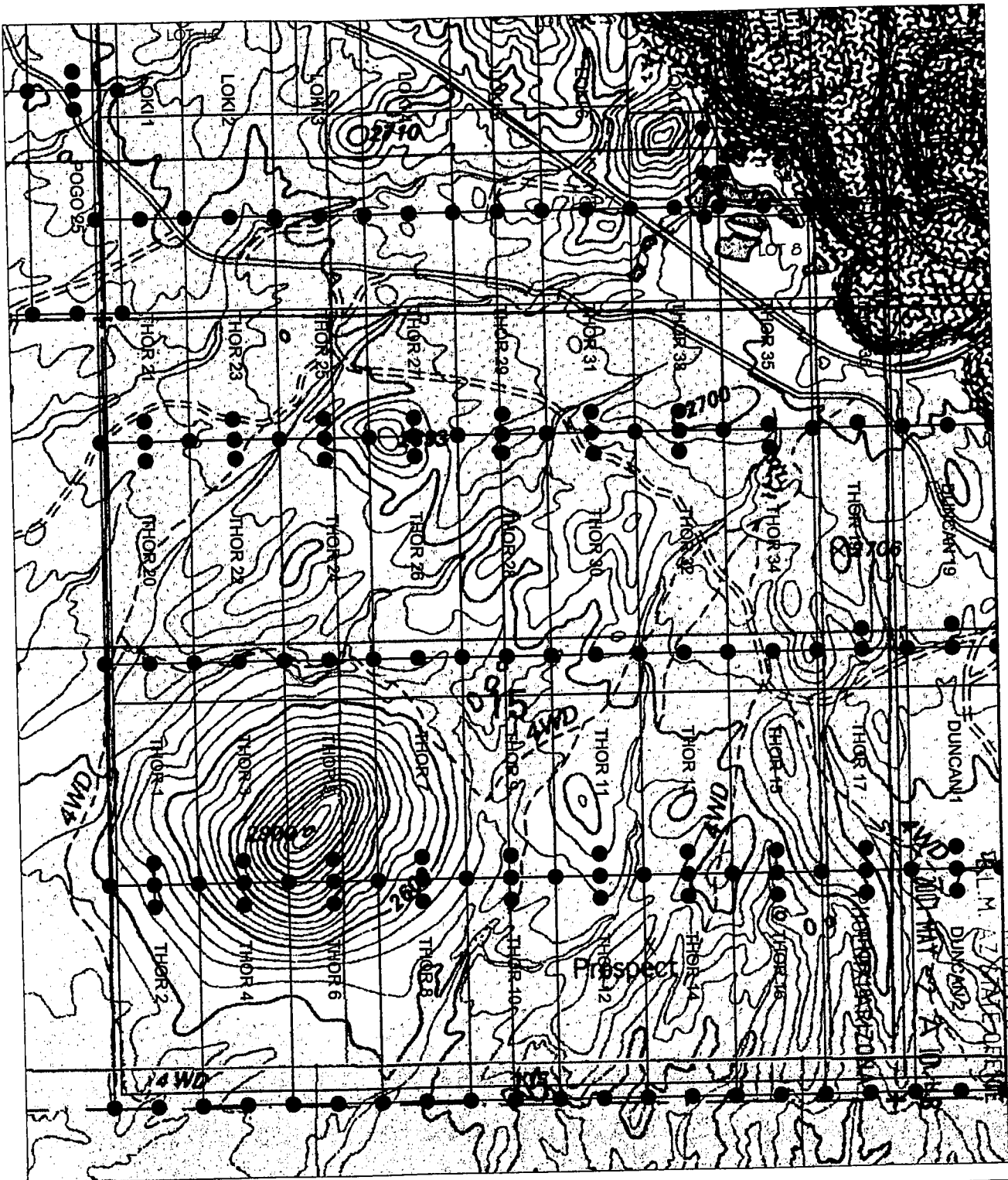
PHOENIX, ARIZONA

2007 MAY -2 A 10:47

RECEIVED
B.L.M. AZ STATE OFFICE

AMC 382243

CLAIM MAP



ARC 302243

RECEIVED

○ SET 2" X 2" X 5' WOOD POST

PREPARED FOR:

ASARCO & SILVERBELL, LLC

CLAIM MAP FOR THOR CLAIMS
 LOCATED IN SEC. 15, T12S,
 R8E, G&SRM, SILVERBELL
 MINE MINING DISTRICT, PIMA
 COUNTY, ARIZONA

DARLING

ENVIRONMENTAL & SURVEYING, LTD.
 1650 N. KOLB RD. SUITE 136 - TUCSON, AZ 85715
 PH (520)298-2725 - FAX (520)298-2767

Scale: 1" = 1000'

DRAWING No.

SILVERBELL.dwg

REVISION



NOTICE OF MINING CLAIM

1. TYPE OF NOTICE: Location Amendment Relocation

2. TYPE OF CLAIM: Placer Lode Millsite Tunnelsite

3. The name and address of the Locator is:

Name: ASARCO, LLC

Address: 25000 W Avra Valley RD.

City/State/Zip: Marana, Arizona, 85653

4. The name of the claim is: Thor 7

5. The date of the location is: 3/20/07

6. The claim is 1500 feet long and 600 feet wide. The distance from the location monument to the end of the claim is 10 feet in a Southerly direction and 1490 feet in a Northerly direction.

7. The general course of the claim is from the South to the North.

8. The location of the claim is in the SW 1/4 of Section(s) 15, Township 12 South Range 8 E, Gila & Salt River Meridian, Silverbell Mine Mining District, County of Pima, State of Arizona.

9. The type of location monument is A 2"X2"X5' WOOD POST
The types of corner end monuments are 2"X2"X5' WOOD POSTS

10. The location of the claim with reference to a natural object or permanent monument is:
The SOUTHEAST CORNER of the claim is located 9154 feet South and 4997 feet East from the North 1/4 of Section 9, T.12 S., R.8 E., G&SRM

11. Dated: 3/20/07

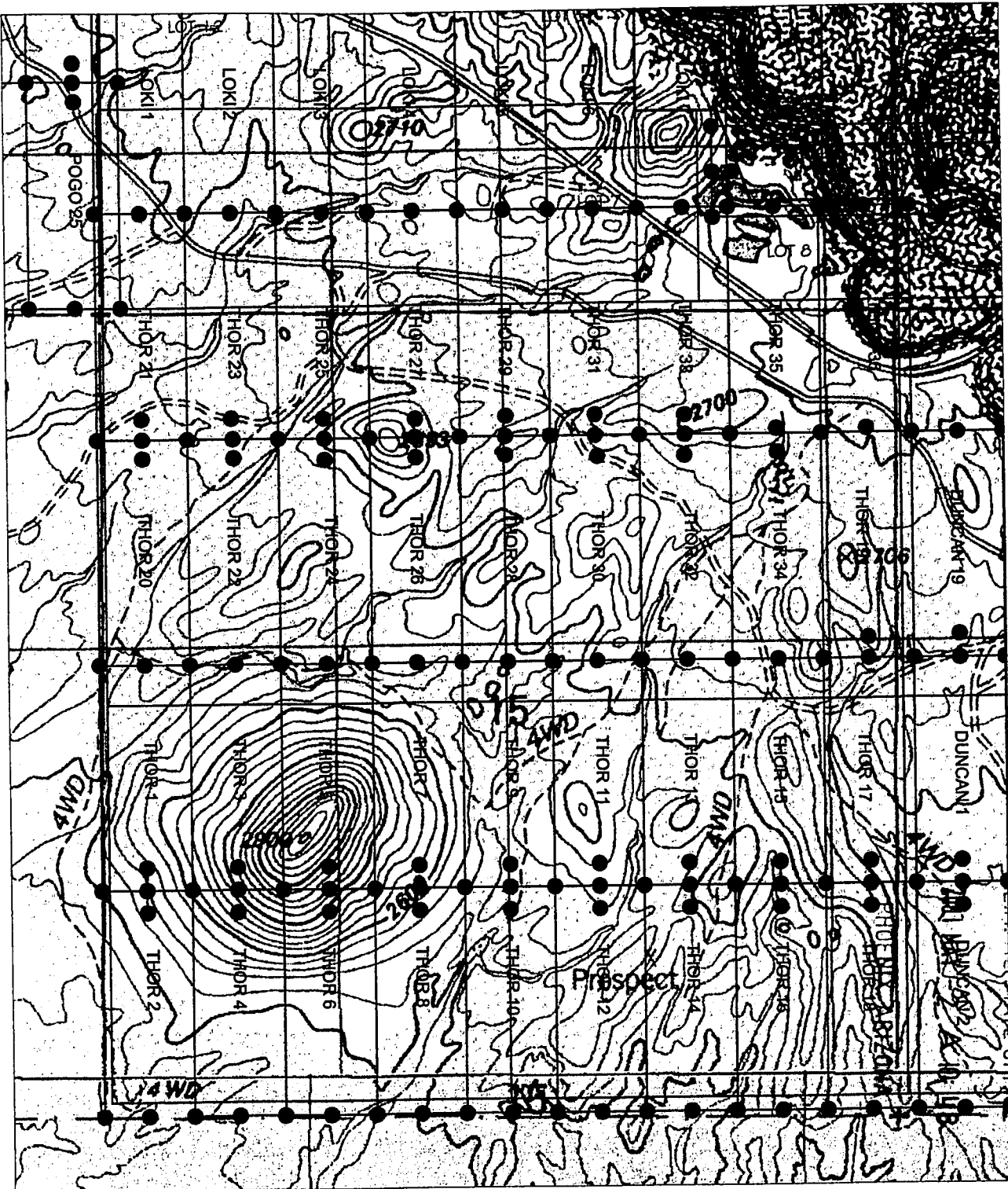
Agent: *R. Mc*

Darling Environmental & Surveying, Ltd.
1650 N Kolb Road; Suite 136
Tucson, AZ 85715

RECEIVED
B.L.M. AZ STATE OFFICE
2007 MAY -2 A 10:48
PHOENIX, ARIZONA

AMC 382244

CLAIM MAP



RECEIVED


P. M. AZ STATE OFFICE

AMD 382244

○ SET 2' X 2' X 5' WOOD POST

PREPARED FOR:
 ASARCO & SILVERBELL, LLC


CLAIM MAP FOR THOR CLAIMS
 LOCATED IN SEC. 15, T12S,
 R8E, G&SRM, SILVERBELL
 MINE MINING DISTRICT, PIMA
 COUNTY, ARIZONA

DARLING 

ENVIRONMENTAL & SURVEYING, LTD.
 1650 N. KOLB RD. SUITE 136 - TUCSON, AZ 85715
 PH (520)298-2725 • FAX (520)298-2767


Scale: 1" = 1000'

DRAWING No. SILVERBELL.dwg

REVISION 

NOTICE OF MINING CLAIM

- 1. TYPE OF NOTICE: Location Amendment Relocation
- 2. TYPE OF CLAIM: Placer Lode Millsite Tunnelsite
- 3. The name and address of the Locator is:
Name: ASARCO, LLC
Address: 25000 W Avra Valley RD.
City/State/Zip: Marana, Arizona, 85653
- 4. The name of the claim is: Thor 8
- 5. The date of the location is: 3/20/07
- 6. The claim is 1500 feet long and 600 feet wide. The distance from the location monument to the end of the claim is 10 feet in a Northerly direction and 1490 feet in a Southerly direction.
- 7. The general course of the claim is from the North to the South.
- 8. The location of the claim is in the SW ¼ of Section(s) 15, Township 12 South Range 8 E, Gila & Salt River Meridian, Silverbell Mine Mining District, County of Pima, State of Arizona.
- 9. The type of location monument is A 2"X2"X5' WOOD POST
The types of corner end monuments are 2"X2"X5' WOOD POSTS
- 10. The location of the claim with reference to a natural object or permanent monument is:
The SOUTHEAST CORNER of the claim is located 10654 feet South and 4997 feet East from the North 1/4 of Section 9, T.12 S., R.8 E., G&SRM

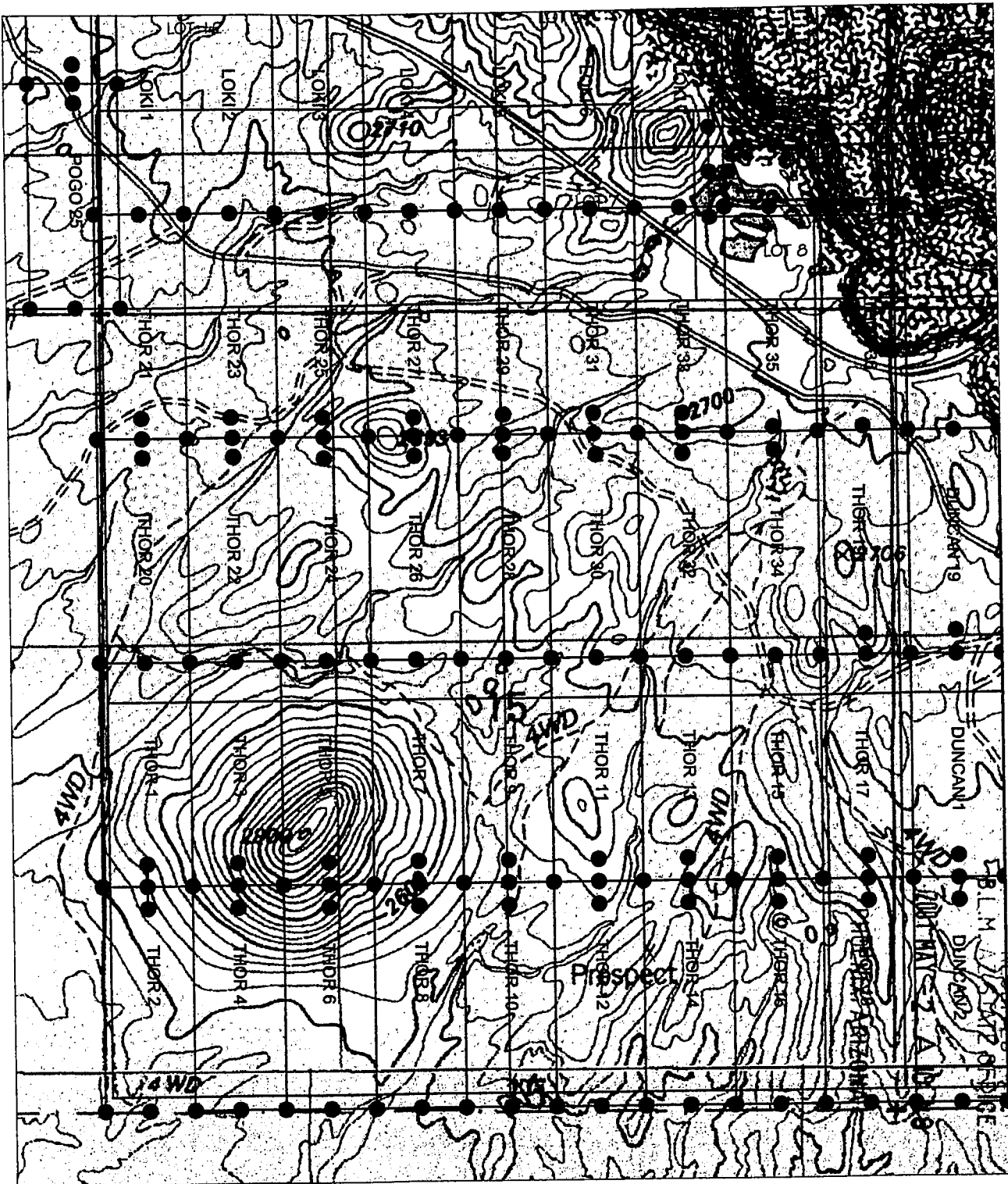
11. Dated: 3/20/07 Agent: 

Darling Environmental & Surveying, Ltd
1650 N Kolb Road; Suite 136
Tucson, AZ 85715

RECEIVED
BLM. AZ STATE OFFICE
2007 MAY -2 A 10:48
PHOENIX, ARIZONA

AMC 382245

CLAIM MAP



AMD 382245

○ SET 2' X 2' X 5' WOOD POST

PREPARED FOR:

ASARCO & SILVERBELL, LLC

CLAIM MAP FOR THOR CLAIMS
 LOCATED IN SEC. 15, T12S,
 R8E, G&SRM, SILVERBELL
 MINE MINING DISTRICT, PIMA
 COUNTY, ARIZONA

DARLING 

ENVIRONMENTAL & SURVEYING, LTD.
 1650 N. HOLS RD., SUITE 136 - TUCSON, AZ 85715
 PH (520)298-2725 - FAX (520)298-2767

Scale: 1" = 1000'

DRAWING No.

SILVERBELL.dwg

REVISION



NOTICE OF MINING CLAIM

1. TYPE OF NOTICE: Location Amendment Relocation

2. TYPE OF CLAIM: Placer Lode Millsite Tunnelsite

3. The name and address of the Locator is:

Name: ASARCO, LLC

Address: 25000 W Avra Valley RD.

City/State/Zip: Marana, Arizona, 85653

4. The name of the claim is: Thor 9

5. The date of the location is: 3/20/07

6. The claim is 1500 feet long and 600 feet wide. The distance from the location monument to the end of the claim is 10 feet in a Southerly direction and 1490 feet in a Northerly direction.

7. The general course of the claim is from the South to the North.

8. The location of the claim is in the SE ¼ of Section(s) 15, Township 12 South Range 8 E, Gila & Salt River Meridian, Silverbell Mine Mining District, County of Pima, State of Arizona.

9. The type of location monument is A 2"X2"X5' WOOD POST
The types of corner end monuments are 2"X2"X5' WOOD POSTS

10. The location of the claim with reference to a natural object or permanent monument is:
The SOUTHEAST CORNER of the claim is located 9154 feet South and 5597 feet East from the North 1/4 of Section 9, T.12 S., R.8 E., G&SRM

11. Dated: 3/20/07

Agent: *[Signature]*

Darling Environmental & Surveying, Ltd
1650 N Kolb Road; Suite 136
Tucson, AZ 85715

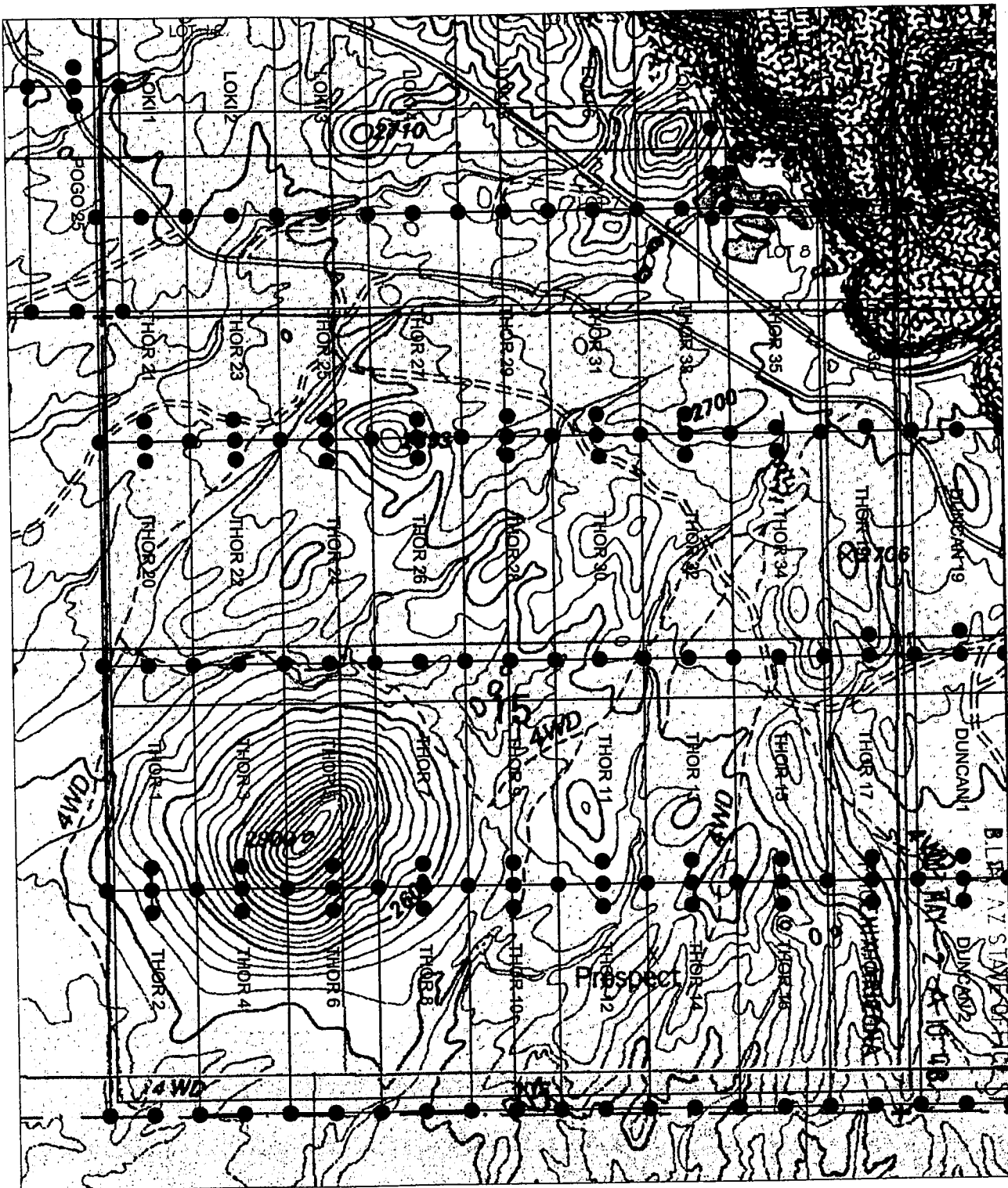
PHOENIX, ARIZONA

2007 MAY -2 A 10: 48

RECEIVED
B.L.M. AZ STATE OFFICE

AMC 382246

CLAIM MAP



RECEIVED

ARC 382246

○ SET 2' X 2' X 5' WOOD POST

PREPARED FOR:

ASARCO & SILVERBELL, LLC

CLAIM MAP FOR THOR CLAIMS
 LOCATED IN SEC. 15, T12S,
 R8E, G&SRM, SILVERBELL
 MINE MINING DISTRICT, PIMA
 COUNTY, ARIZONA

DARLING 

ENVIRONMENTAL & SURVEYING, LTD.
 1650 N. KOLB RD. SUITE 136 - TUCSON, AZ 85715
 PH (520)298-2725 - FAX (520)298-2767

Scale: 1" = 1000'

DRAWING No.

SILVERBELL.dwg

REVISION



NOTICE OF MINING CLAIM

1. TYPE OF NOTICE: Location Amendment Relocation

2. TYPE OF CLAIM: Placer Lode Millsite Tunnelsite

3. The name and address of the Locator is:

Name: ASARCO, LLC

Address: 25000 W Avra Valley RD.

City/State/Zip: Marana, Arizona, 85653

4. The name of the claim is: Thor 10

5. The date of the location is: 3/20/07

6. The claim is 1500 feet long and 600 feet wide. The distance from the location monument to the end of the claim is 10 feet in a Northerly direction and 1490 feet in a Southerly direction.


7. The general course of the claim is from the North to the South.

8. The location of the claim is in the SE ¼ of Section(s) 15, Township 12 South Range 8 E, Gila & Salt River Meridian, Silverbell Mine Mining District, County of Pima, State of Arizona.

9. The type of location monument is A 2"X2"X5' WOOD POST
The types of corner end monuments are 2"X2"X5' WOOD POSTS

10. The location of the claim with reference to a natural object or permanent monument is:
The SOUTHEAST CORNER of the claim is located 10654 feet South and 5597 feet East from the North 1/4 of Section 9, T.12 S., R.8 E., G&SRM

11. Dated: 3/20/07

Agent: 

Darling Environmental & Surveying, Ltd
1650 N Kolb Road; Suite 136
Tucson, AZ 85715

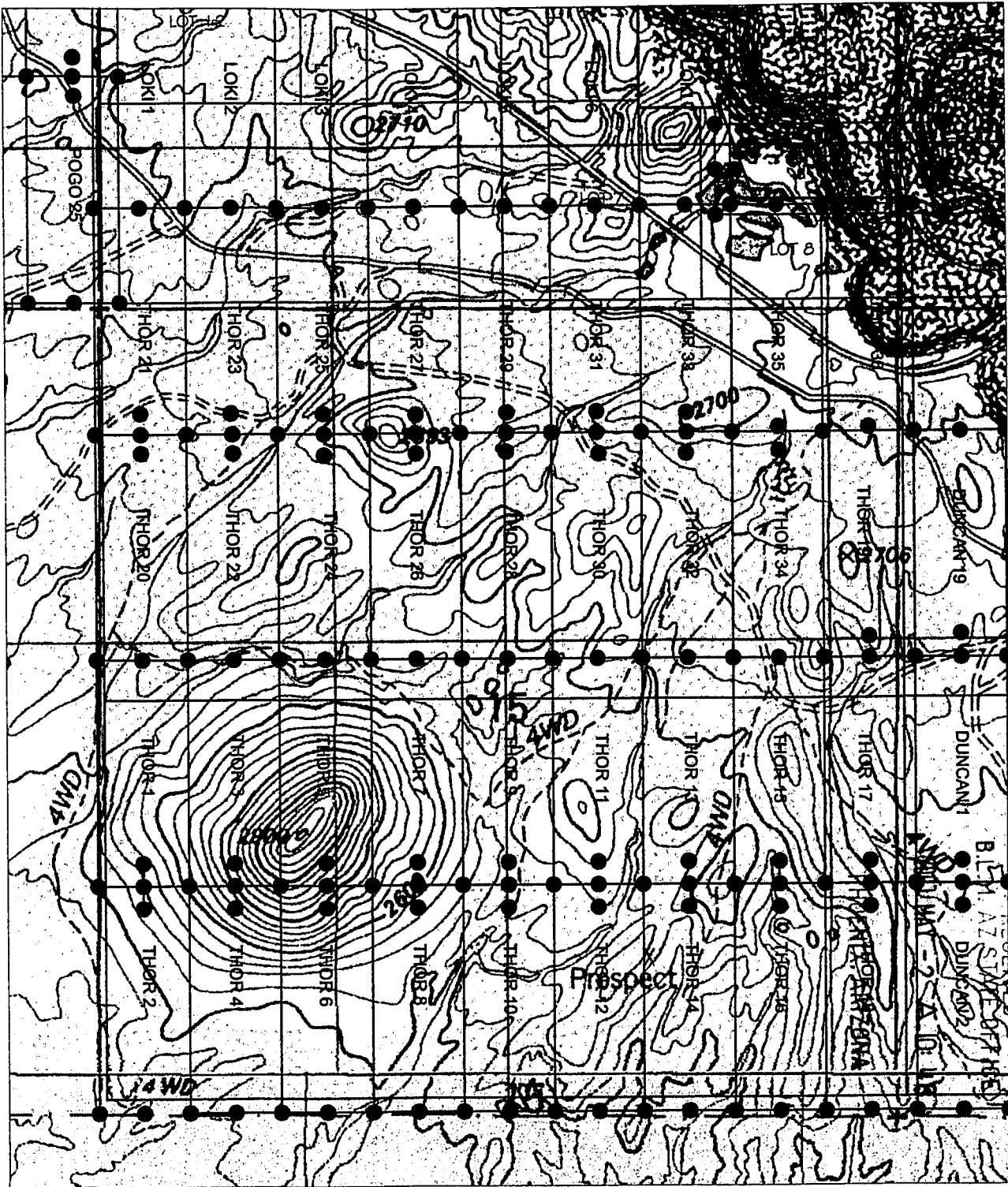
PHOENIX, ARIZONA

2007 MAY -2 A 10: 48

RECEIVED
B.L.M. AZ STATE OFFICE

AMC 382247

CLAIM MAP



AMD 382247

○ SET 2" X 2" X 5' WOOD POST

PREPARED FOR:

ASARCO & SILVERBELL, LLC

CLAIM MAP FOR THOR CLAIMS
 LOCATED IN SEC. 15, T12S,
 R8E, G&SRM, SILVERBELL
 MINE MINING DISTRICT, PIMA
 COUNTY, ARIZONA



DARLING
 ENVIRONMENTAL & SURVEYING, LTD.
 1650 N. KOLB RD. SUITE 136 - TUCSON, AZ 85715
 PH (520)298-2725 - FAX (520)298-2767

Scale: 1" = 1000'

DRAWING No.

SILVERBELL.dwg

REVISION



NOTICE OF MINING CLAIM

1. TYPE OF NOTICE: Location Amendment Relocation

2. TYPE OF CLAIM: Placer Lode Millsite Tunnelsite

3. The name and address of the Locator is:

Name: ASARCO, LLC

Address: 25000 W Avra Valley RD.

City/State/Zip: Marana, Arizona, 85653

4. The name of the claim is: Thor 11

5. The date of the location is: 3/21/07

6. The claim is 1500 feet long and 600 feet wide. The distance from the location monument to the end of the claim is 10 feet in a Southerly direction and 1490 feet in a Northerly direction.

7. The general course of the claim is from the South to the North.

8. The location of the claim is in the SE ¼ of Section(s) 15, Township 12 South Range 8 E, Gila & Salt River Meridian, Silverbell Mine Mining District, County of Pima, State of Arizona.

9. The type of location monument is A 2"X2"X5' WOOD POST
The types of corner end monuments are 2"X2"X5' WOOD POSTS

10. The location of the claim with reference to a natural object or permanent monument is The SOUTHEAST CORNER of the claim is located 9154 feet South and 6197 feet East from the North 1/4 of Section 9, T.12 S., R.8 E., G&SRM

11. Dated: 3/21/07

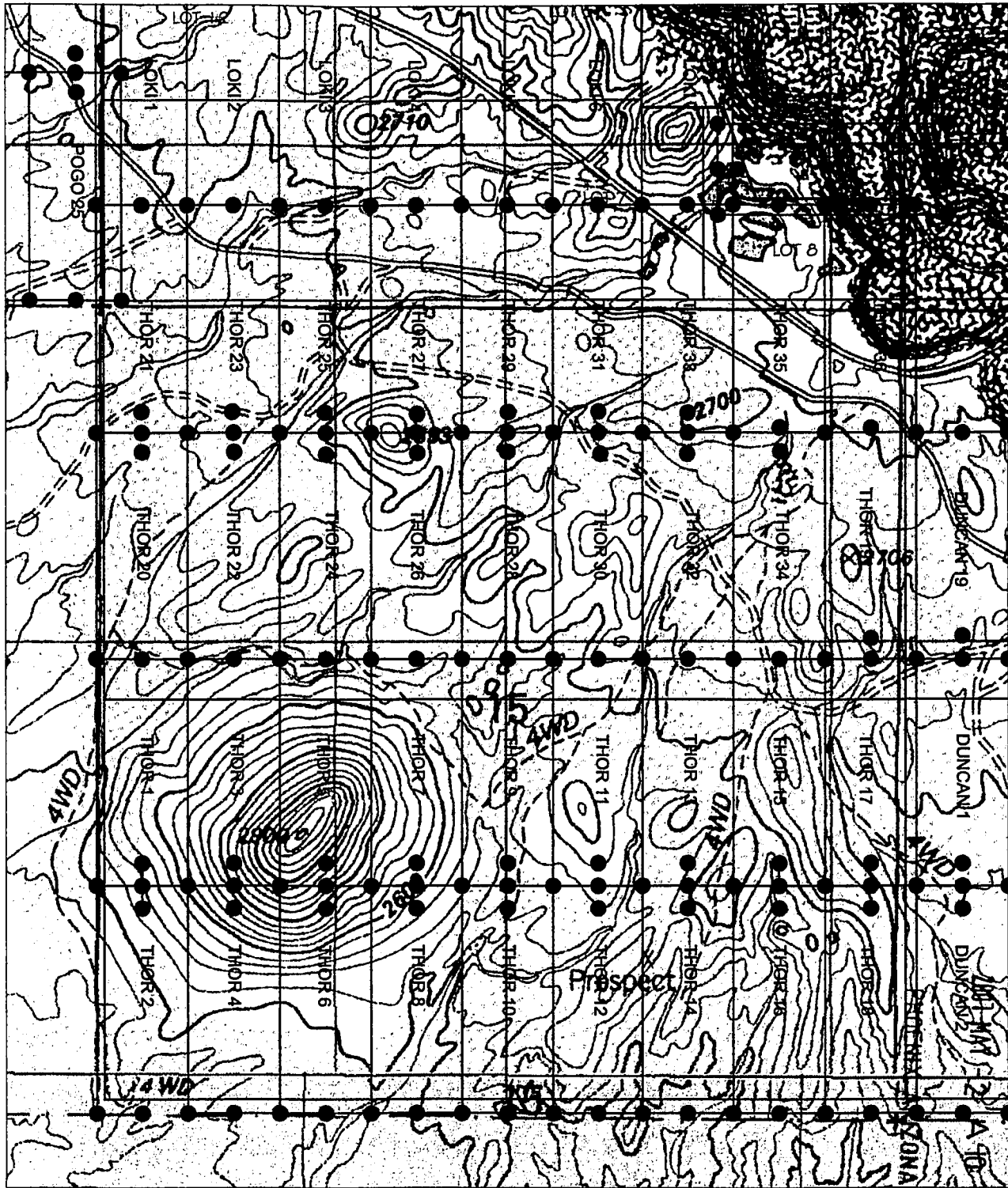
Agent: B. Mc

Darling Environmental & Surveying, Ltd.
1650 N Kolb Road; Suite 136
Tucson, AZ 85715

RECEIVED
B.L.M. ARIZONA STATE OFFICE
2007 MAY -2 A IC: 48
PHOENIX, ARIZONA

AMD 382248

CLAIM MAP



ANG 382248

RECEIVED
B.L.M. AZ STATE OFFICE

○ SET 2' X 2' X 5' WOOD POST

PREPARED FOR:

ASARCO & SILVERBELL, LLC

CLAIM MAP FOR THOR CLAIMS
LOCATED IN SEC. 15, T12S,
R8E, G&SRM, SILVERBELL
MINE MINING DISTRICT, PIMA
COUNTY, ARIZONA



DARLING
ENVIRONMENTAL & SURVEYING, LTD.
1650 N. KOLB RD. SUITE 136 - TUCSON, AZ 85715
PH (520)298-2725 - FAX (520)298-2767

Scale: 1" = 1000'

DRAWING No.

SILVERBELL.dwg

REVISION



NOTICE OF MINING CLAIM

1. TYPE OF NOTICE: Location Amendment Relocation

2. TYPE OF CLAIM: Placer Lode Millsite Tunnelsite

3. The name and address of the Locator is:

Name: ASARCO, LLC

Address: 25000 W Avra Valley RD.

City/State/Zip: Marana, Arizona, 85653

4. The name of the claim is: Thor 12

5. The date of the location is: 3/21/07

6. The claim is 1500 feet long and 600 feet wide. The distance from the location monument to the end of the claim is 10 feet in a Northerly direction and 1490 feet in a Southerly direction.

7. The general course of the claim is from the North to the South.

8. The location of the claim is in the SE ¼ of Section(s) 15, Township 12 South Range 8 E, Gila & Salt River Meridian, Silverbell Mine Mining District, County of Pima, State of Arizona.

9. The type of location monument is A 2"X2"X5' WOOD POST
The types of corner end monuments are 2"X2"X5' WOOD POSTS

10. The location of the claim with reference to a natural object or permanent monument is:
The SOUTHEAST CORNER of the claim is located 10654 feet South and 6197 feet East from the North 1/4 of Section 9, T.12 S., R.8 E., G&SRM

11. Dated: 3/21/07

Agent: *B. M. V.*

Darling Environmental & Surveying, d.
1650 N Kolb Road; Suite 136
Tucson, AZ 85715

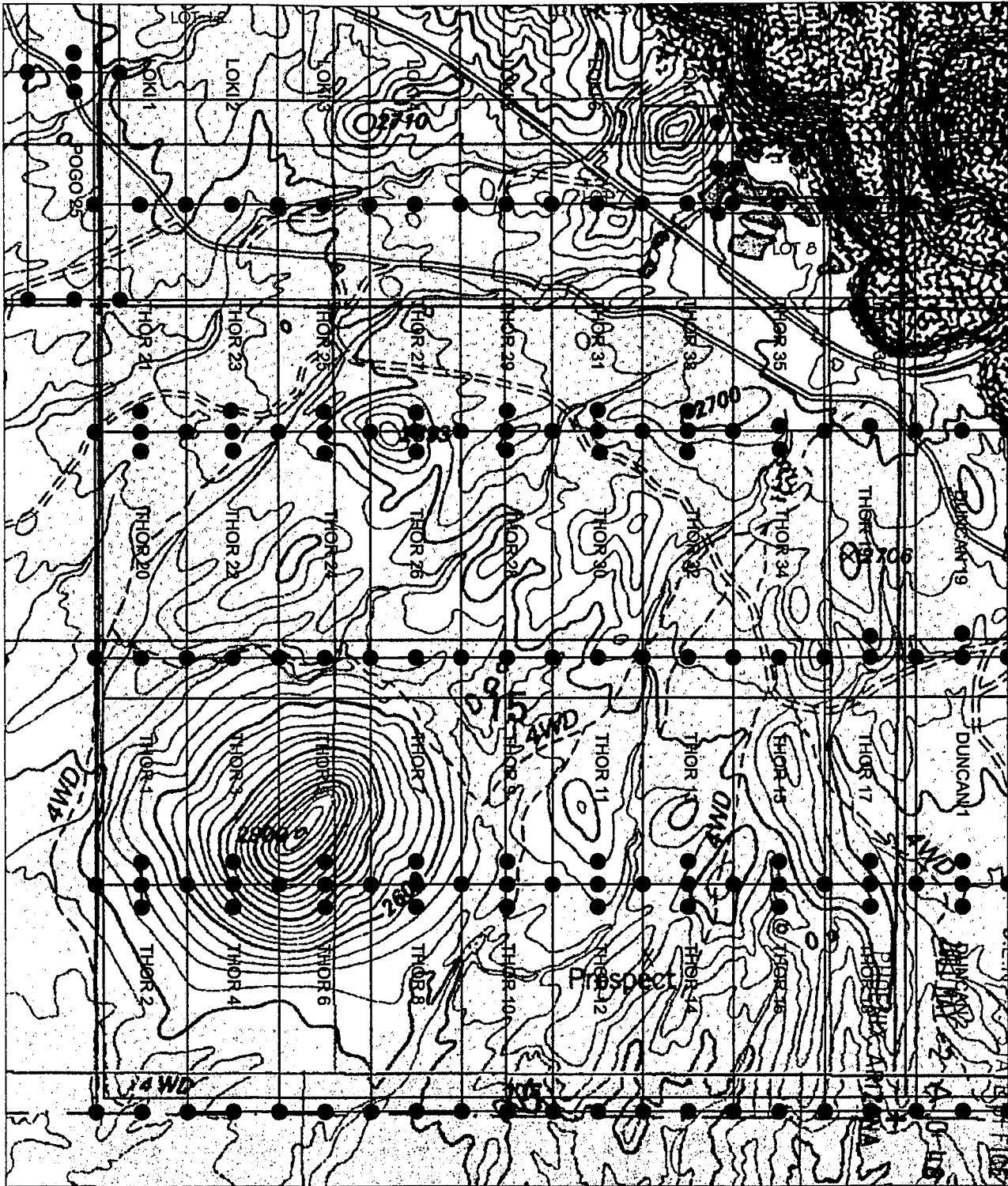
PHOENIX, ARIZONA

2007 MAY -2 A 10:48



RECEIVED
B.L.M. AZ STATE OFFICE

AMC 382249

CLAIM MAP



○ SET 2" X 2" X 5' WOOD POST

<p>PREPARED FOR:</p> <p>ASARCO & SILVERBELL, LLC</p>	<p>DARLING </p> <p>ENVIRONMENTAL & SURVEYING, LTD. 1650 N. KOHL RD., SUITE 136 • TUCSON, AZ 85715 PH (520)298-2725 • FAX (520)298-2767</p>
<p>CLAIM MAP FOR THOR CLAIMS LOCATED IN SEC. 15, T12S, R8E, G&SRM, SILVERBELL MINE MINING DISTRICT, PIMA COUNTY, ARIZONA</p>	<p>Scale: 1" = 1000'</p> <p>DRAWING No. SILVERBELL.dwg</p> <p>REVISION</p> <p></p>

AMC 382249

RECEIVED

NOTICE OF MINING CLAIM

1. TYPE OF NOTICE: Location Amendment Relocation

2. TYPE OF CLAIM: Placer Lode Millsite Tunnelsite

3. The name and address of the Locator is:

Name: ASARCO, LLC

Address: 25000 W Avra Valley RD.

City/State/Zip: Marana, Arizona, 85653

4. The name of the claim is: Thor 13

5. The date of the location is: 3/21/07

6. The claim is 1500 feet long and 600 feet wide. The distance from the location monument to the end of the claim is 10 feet in a Southerly direction and 1490 feet in a Northerly direction.


7. The general course of the claim is from the South to the North.

8. The location of the claim is in the SE 1/4 of Section(s) 15, Township 12 South Range 8 E, Gila & Salt River Meridian, Silverbell Mine Mining District, County of Pima, State of Arizona.

9. The type of location monument is A 2"X2"X5' WOOD POST
The types of corner end monuments are 2"X2"X5' WOOD POSTS

10. The location of the claim with reference to a natural object or permanent monument is:
The SOUTHEAST CORNER of the claim is located 9154 feet South and 6797 feet East from the North 1/4 of Section 9, T.12 S., R.8 E., G&SRM

11. Dated: 3/21/07

Agent: 

Darling Environmental & Surveying, Ltd.
1650 N Kolb Road; Suite 136
Tucson, AZ 85715

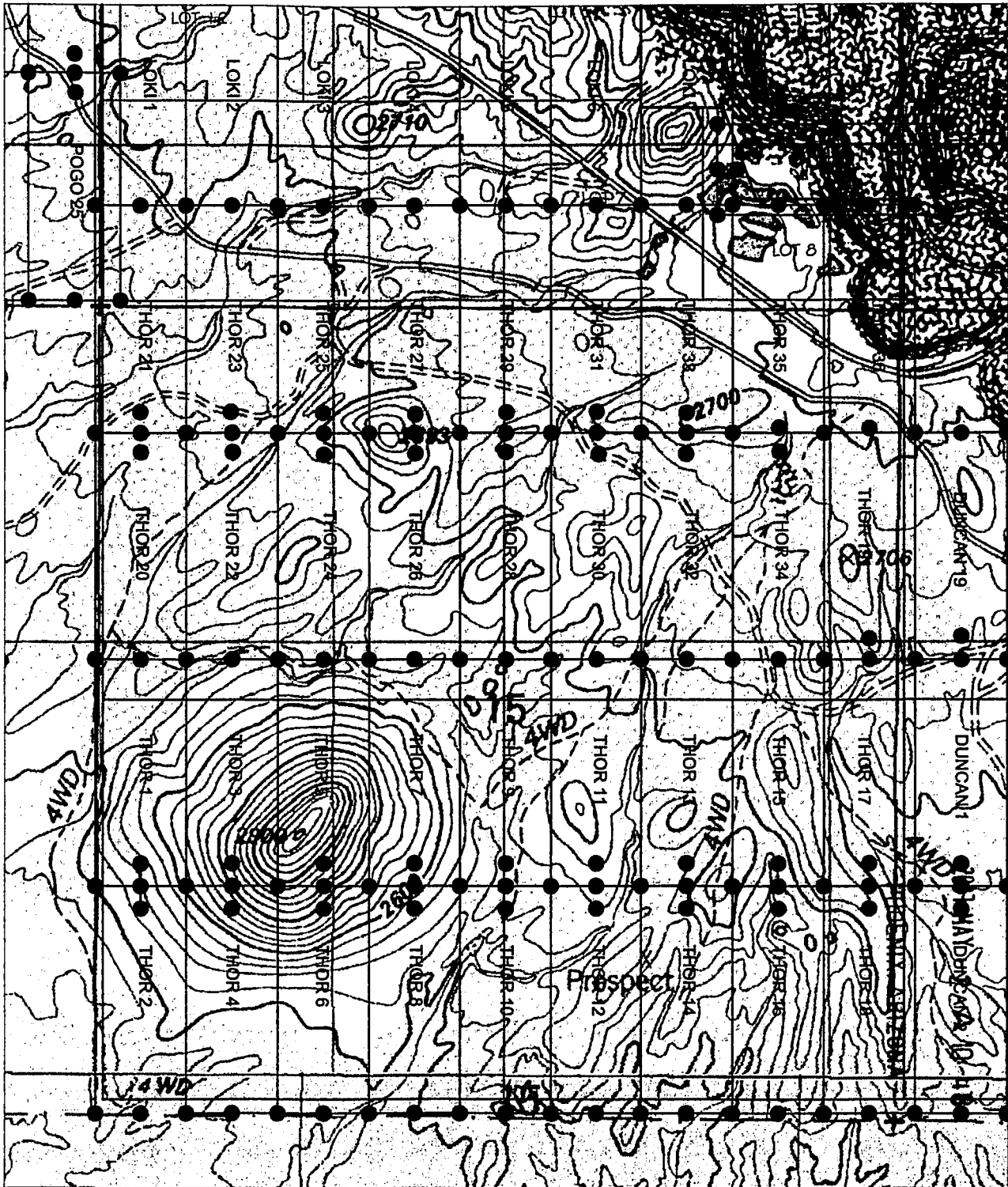
PHOENIX, ARIZONA

2007 MAY -2 A 10:48

RECEIVED
B.L.M. AZ STATE OFFICE

AMC 382250

CLAIM MAP



RECEIVED
BLM AZ STATE OFFICE

AMC 382250

○ SET 2" X 2" X 5' WOOD POST

PREPARED FOR:

ASARCO & SILVERBELL, LLC

CLAIM MAP FOR THOR CLAIMS
LOCATED IN SEC. 15, T12S,
R8E, G&SRM, SILVERBELL
MINE MINING DISTRICT, PIMA
COUNTY, ARIZONA

DARLING

ENVIRONMENTAL & SURVEYING, LTD.
1650 N. KOHL RD., SUITE 136 - TULCON, AZ 85715
PH (520)298-2725 - FAX (520)298-2767

Scale: 1" = 1000'

DRAWING No.

SILVERBELL.dwg

REVISION



NOTICE OF MINING CLAIM

1. TYPE OF NOTICE: Location Amendment Relocation

2. TYPE OF CLAIM: Placer Lode Millsite Tunnelsite

3. The name and address of the Locator is:

Name: ASARCO, LLC

Address: 25000 W Avra Valley RD.

City/State/Zip: Marana, Arizona, 85653

4. The name of the claim is: Thor 14

5. The date of the location is: 3/21/07

6. The claim is 1500 feet long and 600 feet wide. The distance from the location monument to the end of the claim is 10 feet in a Northerly direction and 1490 feet in a Southerly direction.

7. The general course of the claim is from the North to the South.

8. The location of the claim is in the SE 1/4 of Section(s) 15, Township 12 South Range 8 E, Gila & Salt River Meridian, Silverbell Mine Mining District, County of Pima, State of Arizona.

9. The type of location monument is A 2"X2"X5' WOOD POST
The types of corner end monuments are 2"X2"X5' WOOD POSTS

10. The location of the claim with reference to a natural object or permanent monument is:
The SOUTHEAST CORNER of the claim is located 10654 feet South and 6797 feet East from the North 1/4 of Section 9, T.12 S., R.8 E., G&SRM

11. Dated: 3/21/07

Agent: *B. McV*

Darling Environmental & Surveying, Ltd
1650 N Kolb Road; Suite 136
Tucson, AZ 85715

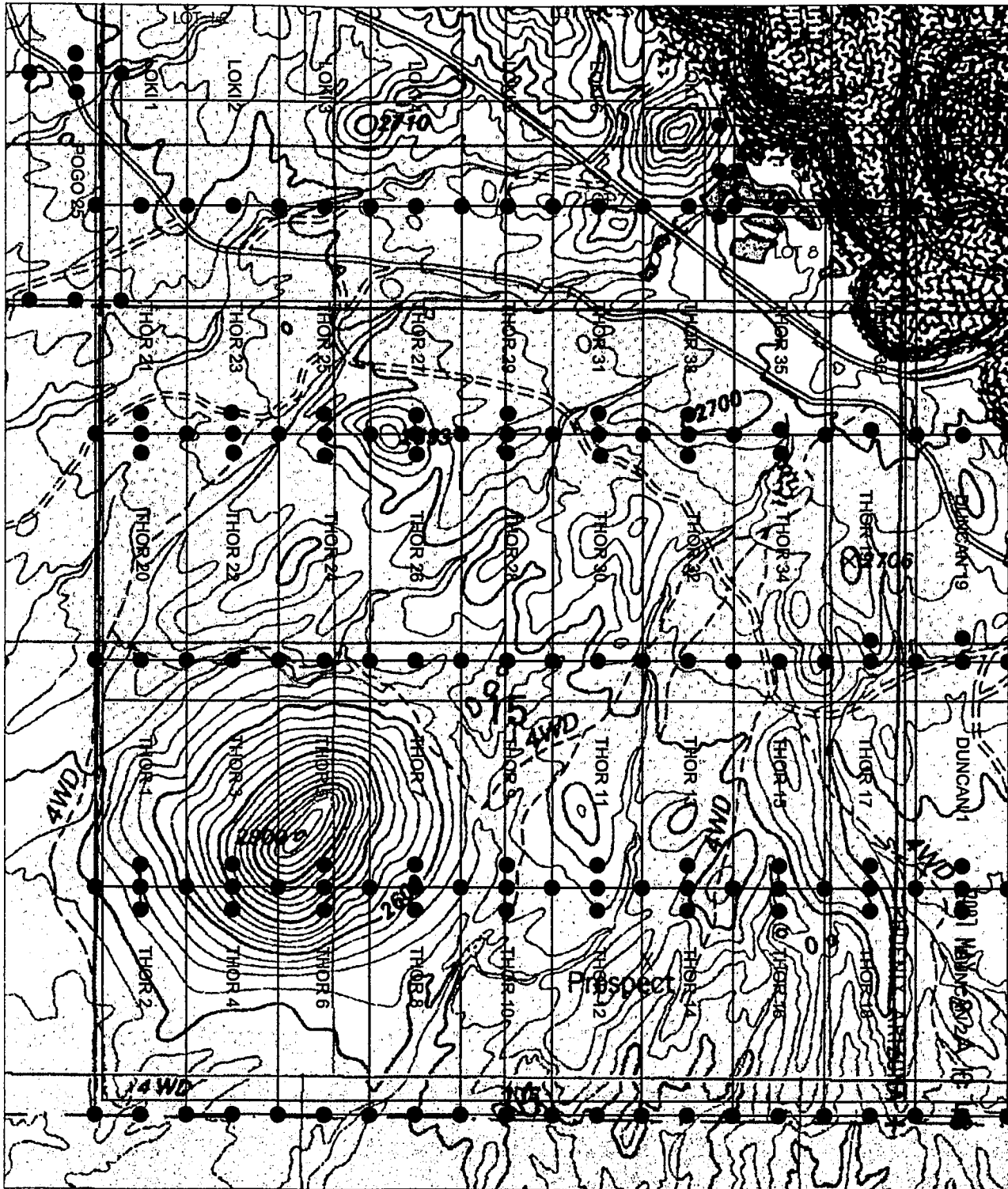
PHOENIX, ARIZONA

2007 MAY -2 A 10:48

RECEIVED
B.L.M. AZ STATE OFFICE

AMC 382251

CLAIM MAP



RECEIVED
BLM, AZ STATE OFFICE

AMD 382251

○ SET 2' X 2' X 5' WOOD POST

PREPARED FOR:

ASARCO & SILVERBELL, LLC

CLAIM MAP FOR THOR CLAIMS
LOCATED IN SEC. 15, T12S,
R8E, G&SRM, SILVERBELL
MINE MINING DISTRICT, PIMA
COUNTY, ARIZONA

DARLING

ENVIRONMENTAL & SURVEYING, LTD.
1650 N. KOLB RD. SUITE 136 - TUCSON, AZ 85715
PH (520)298-2725 - FAX (520)298-2767

Scale: 1" = 1000'

DRAWING No.

SILVERBELL.dwg

REVISION



NOTICE OF MINING CLAIM

1. TYPE OF NOTICE: Location Amendment Relocation

2. TYPE OF CLAIM: Placer Lode Millsite Tunnelsite

3. The name and address of the Locator is:

Name: ASARCO, LLC

Address: 25000 W Avra Valley RD.

City/State/Zip: Marana, Arizona, 85653

4. The name of the claim is: Thor 15

5. The date of the location is: 3/21/07

6. The claim is 1500 feet long and 600 feet wide. The distance from the location monument to the end of the claim is 10 feet in a Southerly direction and 1490 feet in a Northerly direction.

7. The general course of the claim is from the South to the North.

8. The location of the claim is in the SE 1/4 of Section(s) 15, Township 12 South Range 8 E, Gila & Salt River Meridian, Silverbell Mine Mining District, County of Pima, State of Arizona.

9. The type of location monument is A 2"X2"X5' WOOD POST
The types of corner end monuments are 2"X2"X5' WOOD POSTS

10. The location of the claim with reference to a natural object or permanent monument is:
The SOUTHEAST CORNER of the claim is located 9154 feet South and 7397 feet East from the North 1/4 of Section 9, T.12 S., R.8 E., G&SRM

11. Dated: 3/21/07

Agent: B. Miller

Darling Environmental & Surveying, Ltd.
1650 N Kolb Road; Suite 136
Tucson, AZ 85715

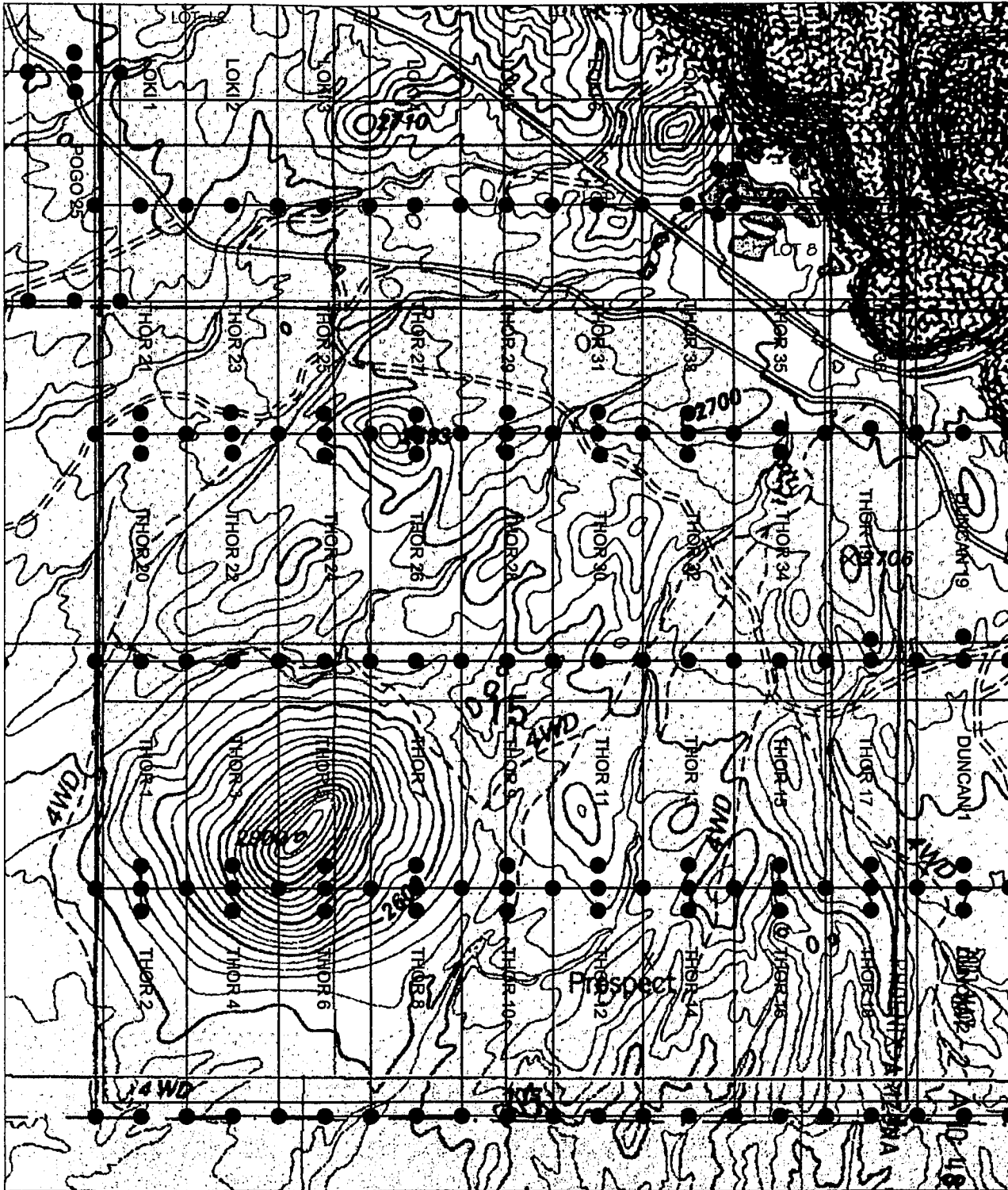
PHOENIX, ARIZONA

2007 MAY -2 A 10:48

RECEIVED
B.L.M. AZ STATE OFFICE

AMC 382252

CLAIM MAP



AHC 382252

RECEIVED
B.L.M. AZ STATE OFFICE

○ SET 2' X 2' X 5' WOOD POST

PREPARED FOR:

ASARCO & SILVERBELL, LLC

CLAIM MAP FOR THOR CLAIMS
LOCATED IN SEC. 15, T12S,
R8E, G&SRM, SILVERBELL
MINE MINING DISTRICT, PIMA
COUNTY, ARIZONA



DARLING
ENVIRONMENTAL & SURVEYING, LTD.
1650 N. KOLES RD., SUITE 136 - TUCSON, AZ 85715
PH (520)298-2725 - FAX (520)298-2767

Scale: 1" = 1000'

DRAWING No.

SILVERBELL.dwg

REVISION



NOTICE OF MINING CLAIM

- 1. TYPE OF NOTICE: Location Amendment Relocation
- 2. TYPE OF CLAIM: Placer Lode Millsite Tunnelsite

3. The name and address of the Locator is:

Name: ASARCO, LLC

Address: 25000 W Avra Valley RD.

City/State/Zip: Marana, Arizona, 85653

4. The name of the claim is: Thor 16

5. The date of the location is: 3/21/07


6. The claim is 1500 feet long and 600 feet wide. The distance from the location monument to the end of the claim is 10 feet in a Northerly direction and 1490 feet in a Southerly direction.

7. The general course of the claim is from the North to the South.

8. The location of the claim is in the SE ¼ of Section(s) 15, Township 12 South Range 8 E, Gila & Salt River Meridian, Silverbell Mine Mining District, County of Pima, State of Arizona.

9. The type of location monument is A 2"X2"X5' WOOD POST
The types of corner end monuments are 2"X2"X5' WOOD POSTS

10. The location of the claim with reference to a natural object or permanent monument is:
The SOUTHEAST CORNER of the claim is located 10654 feet South and 7397 feet East from the North 1/4 of Section 9, T.12 S., R.8 E., G&SRM

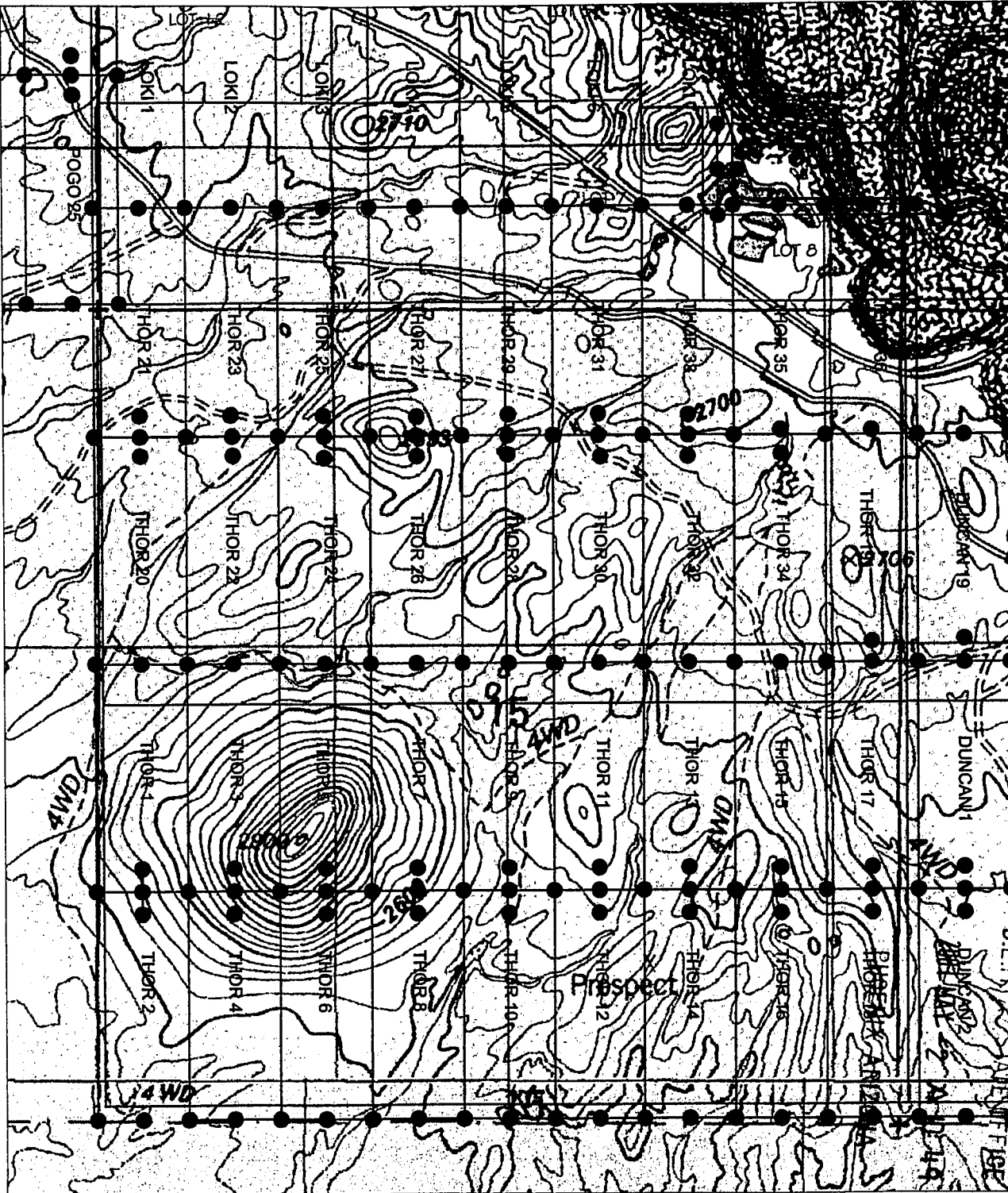
11. Dated: 3/21/07 Agent: 

Darling Environmental & Surveying, Ltd.
1650 N Kolb Road; Suite 136
Tucson, AZ 85715

RECEIVED
 B.L.M. AZ STATE OFFICE
 2007 MAY -2 A 10:48
 PHOENIX, ARIZONA

AMC 382253

CLAIM MAP



○ SET 2" X 2" X 5' WOOD POST

PREPARED FOR:

ASARCO & SILVERBELL, LLC

CLAIM MAP FOR THOR CLAIMS
LOCATED IN SEC. 15, T12S,
R8E, G&SRM, SILVERBELL
MINE MINING DISTRICT, PIMA
COUNTY, ARIZONA



DARLING
ENVIRONMENTAL & SURVEYING, LTD.
1650 N. KOLB RD. SUITE 135 - TUCSON, AZ 85715
PH (520)298-2725 - FAX (520)298-2767

Scale: 1" = 1000'

DRAWING No.

SILVERBELL.dwg

REVISION



AMU 382253

RECEIVED

NOTICE OF MINING CLAIM

1. TYPE OF NOTICE: Location Amendment Relocation

2. TYPE OF CLAIM: Placer Lode Millsite Tunnelsite

3. The name and address of the Locator is:

Name: ASARCO, LLC

Address: 25000 W Avra Valley RD.

City/State/Zip: Marana, Arizona, 85653

4. The name of the claim is: Thor 17

5. The date of the location is: 3/21/07

6. The claim is 1500 feet long and 600 feet wide. The distance from the location monument to the end of the claim is 10 feet in a Southerly direction and 1490 feet in a Northerly direction.

7. The general course of the claim is from the South to the North.

8. The location of the claim is in the SE ¼ of Section(s) 15, Township 12 South Range 8 E, Gila & Salt River Meridian, Silverbell Mine Mining District, County of Pima, State of Arizona.

9. The type of location monument is A 2"X2"X5' WOOD POST
The types of corner end monuments are 2"X2"X5' WOOD POSTS

10. The location of the claim with reference to a natural object or permanent monument is:
The SOUTHEAST CORNER of the claim is located 9154 feet South and 7997 feet East from the North 1/4 of Section 9, T.12 S., R.8 E., G&SRM

11. Dated: 3/21/07

Agent: B. M. [Signature]

Darling Environmental & Surveying Ltd.
1650 N Kolb Road; Suite 136
Tucson, AZ 85715

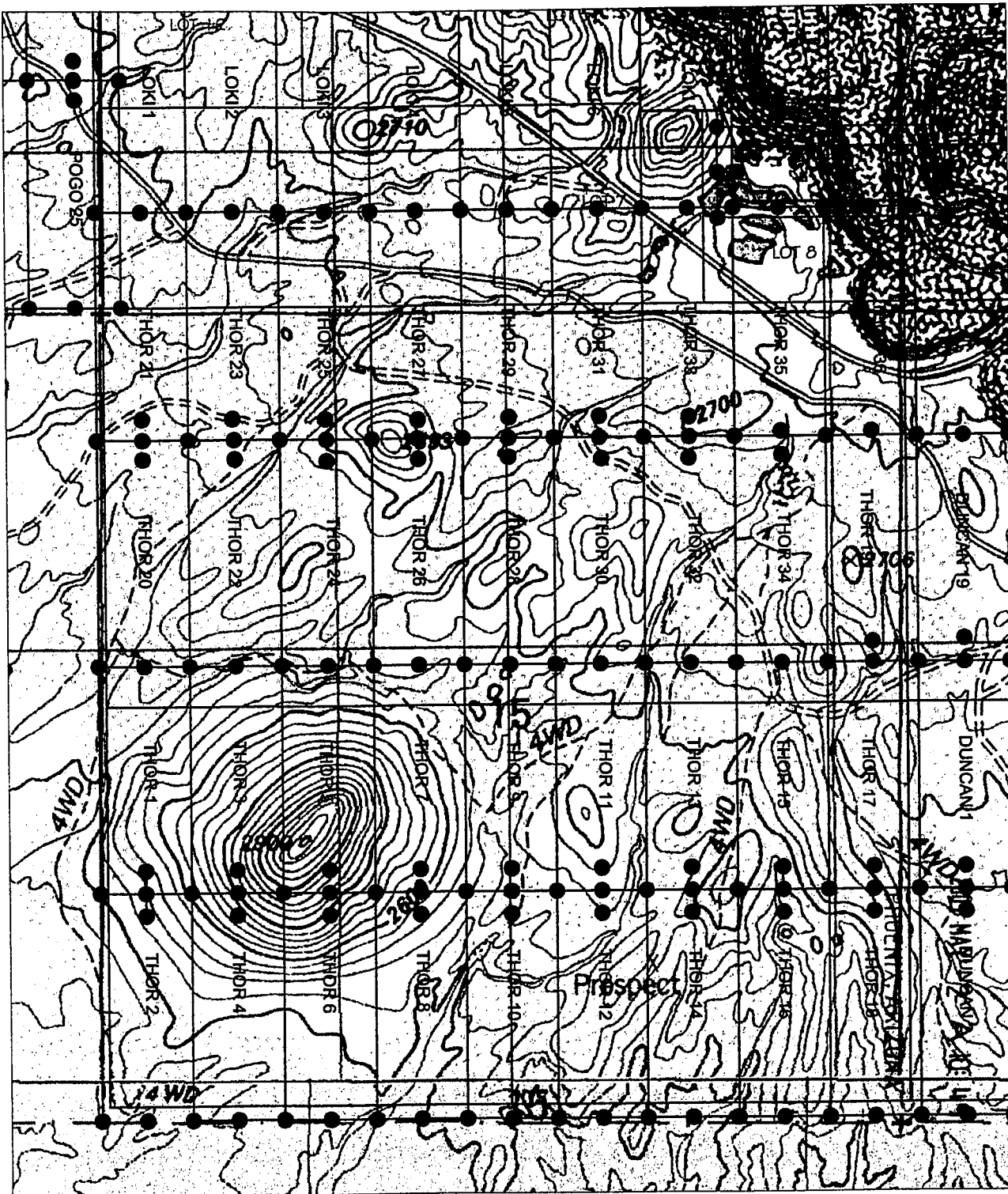
PHOENIX, ARIZONA

2007 MAY -2 A 10:49

RECEIVED
B.L.M. AZ STATE OFFICE

AMC 382254



CLAIM MAP



RECEIVED
B. M. AZ STATE OFFICE

ARC 382254

○ SET 2" X 2" X 5' WOOD POST

<p>PREPARED FOR: ASARCO & SILVERBELL, LLC</p>	<p>DARLING  ENVIRONMENTAL & SURVEYING, LTD. 1650 N. KOLB RD., SUITE 136 - TUCSON, AZ 85715 PH (520)298-2725 - FAX (520)298-2767</p>
<p>CLAIM MAP FOR THOR CLAIMS LOCATED IN SEC. 15, T12S, R8E, G&SRM, SILVERBELL MINE MINING DISTRICT, PIMA COUNTY, ARIZONA</p>	<p>Scale: 1" = 1000'</p> <p>DRAWING No. SILVERBELL.dwg</p> <p>REVISION</p> 

NOTICE OF MINING CLAIM

1. TYPE OF NOTICE: Location Amendment Relocation

2. TYPE OF CLAIM: Placer Lode Millsite Tunnelsite

3. The name and address of the Locator is:

Name: ASARCO, LLC

Address: 25000 W Avra Valley RD.

City/State/Zip: Marana, Arizona, 85653

4. The name of the claim is: Thor 18

5. The date of the location is: 3/21/07

6. The claim is 1500 feet long and 600 feet wide. The distance from the location monument to the end of the claim is 10 feet in a Northerly direction and 1490 feet in a Southerly direction.

7. The general course of the claim is from the North to the South.

8. The location of the claim is in the SE ¼ of Section(s) 15, Township 12 South Range 8 E, Gila & Salt River Meridian, Silverbell Mine Mining District, County of Pima, State of Arizona.

9. The type of location monument is A 2"X2"X5' WOOD POST
The types of corner end monuments are 2"X2"X5' WOOD POSTS

10. The location of the claim with reference to a natural object or permanent monument is:
The SOUTHEAST CORNER of the claim is located 10654 feet South and 7997 feet East from the North 1/4 of Section 9, T.12 S., R.8 E., G&SRM

11. Dated: 3/21/07

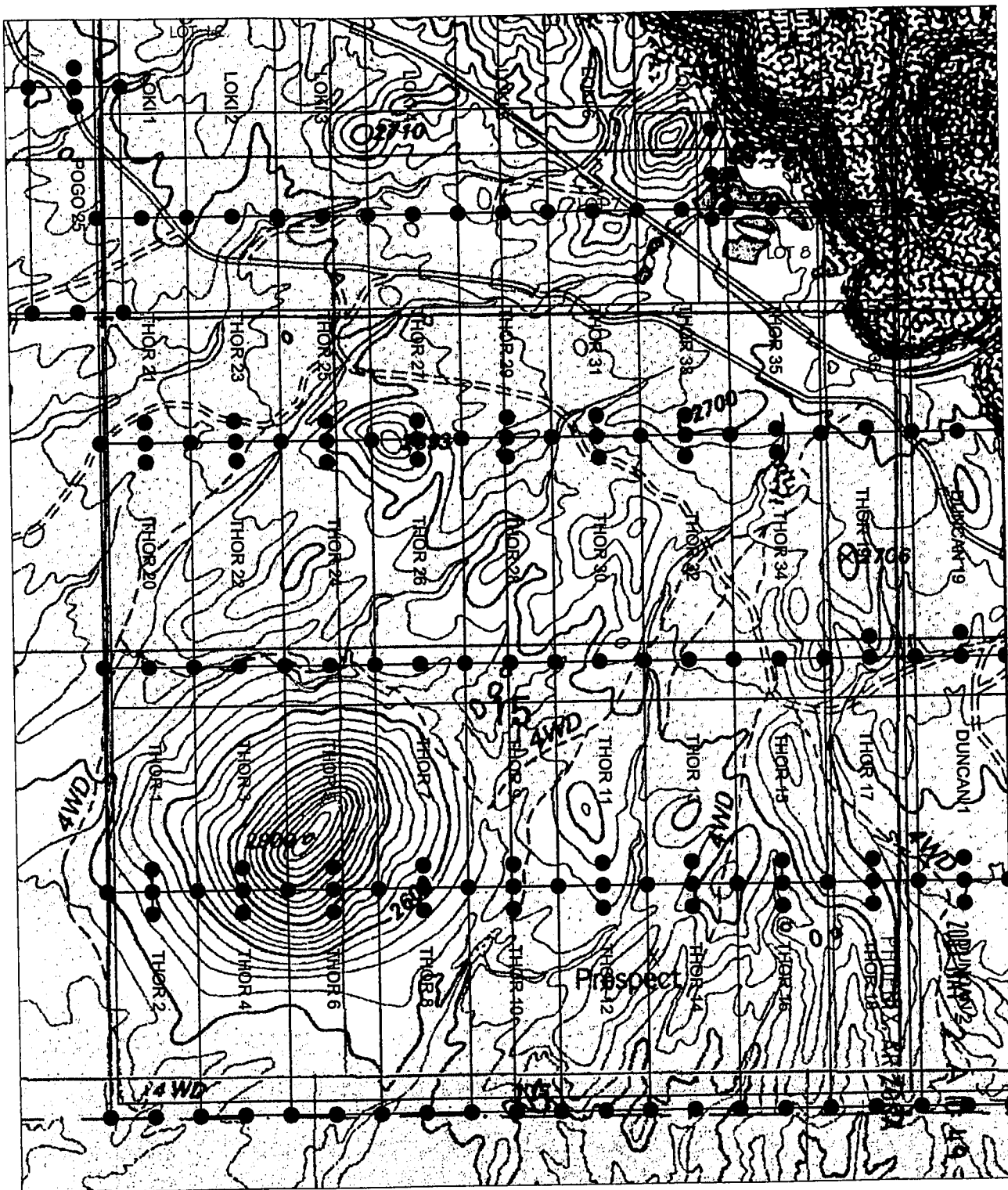
Agent: B. M. V.

Darling Environmental & Surveying Ltd.
1650 N Kolb Road; Suite 136
Tucson, AZ 85715

RECEIVED
B.L.M. AZ STATE OFFICE
2007 MAY -2 A 10:49
PHOENIX, ARIZONA

AMC 382255

CLAIM MAP




RECEIVED
P. M. AZ STATE OFFICE

AMC 302255

○ SET 2' X 2' X 5' WOOD POST

PREPARED FOR:
ASARCO & SILVERBELL, LLC

CLAIM MAP FOR THOR CLAIMS
LOCATED IN SEC. 15, T12S,
R8E, G&SRM, SILVERBELL
MINE MINING DISTRICT, PIMA
COUNTY, ARIZONA


DARLING 

ENVIRONMENTAL & SURVEYING, LTD.
1650 N. HOLS RD. SUITE 136 - TUCSON, AZ 85715
PH (520)298-2725 - FAX (520)298-2767

Scale: 1" = 1000'

DRAWING No. SILVERBELL.dwg

REVISION



NOTICE OF MINING CLAIM

1. TYPE OF NOTICE: Location Amendment Relocation

2. TYPE OF CLAIM: Placer Lode Millsite Tunnelsite

3. The name and address of the Locator is:

Name: ASARCO, LLC

Address: 25000 W Avra Valley RD.

City/State/Zip: Marana, Arizona, 85653

4. The name of the claim is: Thor 19

5. The date of the location is: 3/23/07

6. The claim is 1500 feet long and 600 feet wide. The distance from the location monument to the end of the claim is 10 feet in a Southerly direction and 1490 feet in a Northerly direction.

7. The general course of the claim is from the South to the North.

8. The location of the claim is in the NE 1/4 of Section(s) 15, Township 12 South Range 8 E, Gila & Salt River Meridian, Silverbell Mine Mining District, County of Pima, State of Arizona.

9. The type of location monument is A 2"X2"X5' WOOD POST
The types of corner end monuments are 2"X2"X5' WOOD POSTS

10. The location of the claim with reference to a natural object or permanent monument is:
The SOUTHEAST CORNER of the claim is located 7654 feet South and 7997 feet East from the North 1/4 of Section 9, T.12 S., R.8 E., G&SRM

11. Dated: 3/23/07


Agent: [Signature]

Darling Environmental & Surveying, Ltd.
1650 N Kolb Road; Suite 136
Tucson, AZ 85715

RECEIVED
B.L.M. AZ STATE OFFICE
2007 MAY -2 A 10:49
PHOENIX, ARIZONA

AMC 382256

CLAIM MAP





AND 382256

TSOD DDDM '5 X RECEIVED TSS
 B.L.M. AZ STATE OFFICE
 2007 MAY -2 A 10:49

PREPARED FOR:
 ASARCO & SILVERBELL, LLC

CLAIM MAP FOR THOR CLAIMS
 LOCATED IN SEC. 15, T12S,
 R8E, G&SRM, SILVERBELL
 MINE MINING DISTRICT, PIMA
 COUNTY, ARIZONA

 DARLING ENVIRONMENTAL & SURVEYING, LTD. 1650 N. HOLS RD. SUITE 126 - TUCSON, AZ 85715 PH (520)298-2725 - FAX (520)298-2767	
Scale: 1" = 1000'	
DRAWING No.	REVISION
SILVERBELL.dwg	

NOTICE OF MINING CLAIM

1. TYPE OF NOTICE: Location Amendment Relocation

2. TYPE OF CLAIM: Placer Lode Millsite Tunnelsite

3. The name and address of the Locator is:

Name: ASARCO, LLC

Address: 25000 W Avra Valley RD.

City/State/Zip: Marana, Arizona, 85653

4. The name of the claim is: Thor 20

5. The date of the location is: 3/22/07

6. The claim is 1500 feet long and 600 feet wide. The distance from the location monument to the end of the claim is 10 feet in a Northerly direction and 1490 feet in a Southerly direction.

7. The general course of the claim is from the North to the South.

8. The location of the claim is in the NW 1/4 of Section(s) 15, Township 12 South Range 8 E, Gila & Salt River Meridian, Silverbell Mine Mining District, County of Pima, State of Arizona.

9. The type of location monument is A 2"X2"X5' WOOD POST
The types of corner end monuments are 2"X2"X5' WOOD POSTS

10. The location of the claim with reference to a natural object or permanent monument is:
The SOUTHEAST CORNER of the claim is located 7654 feet South and 3197 feet East from the North 1/4 of Section 9, T.12 S., R.8 E., G&SRM

11. Dated: 3/22/07 Agent: [Signature]

Darling Environmental & Surveying, Ltd.

1650 N Kolb Road; Suite 136

Tucson, AZ 85715

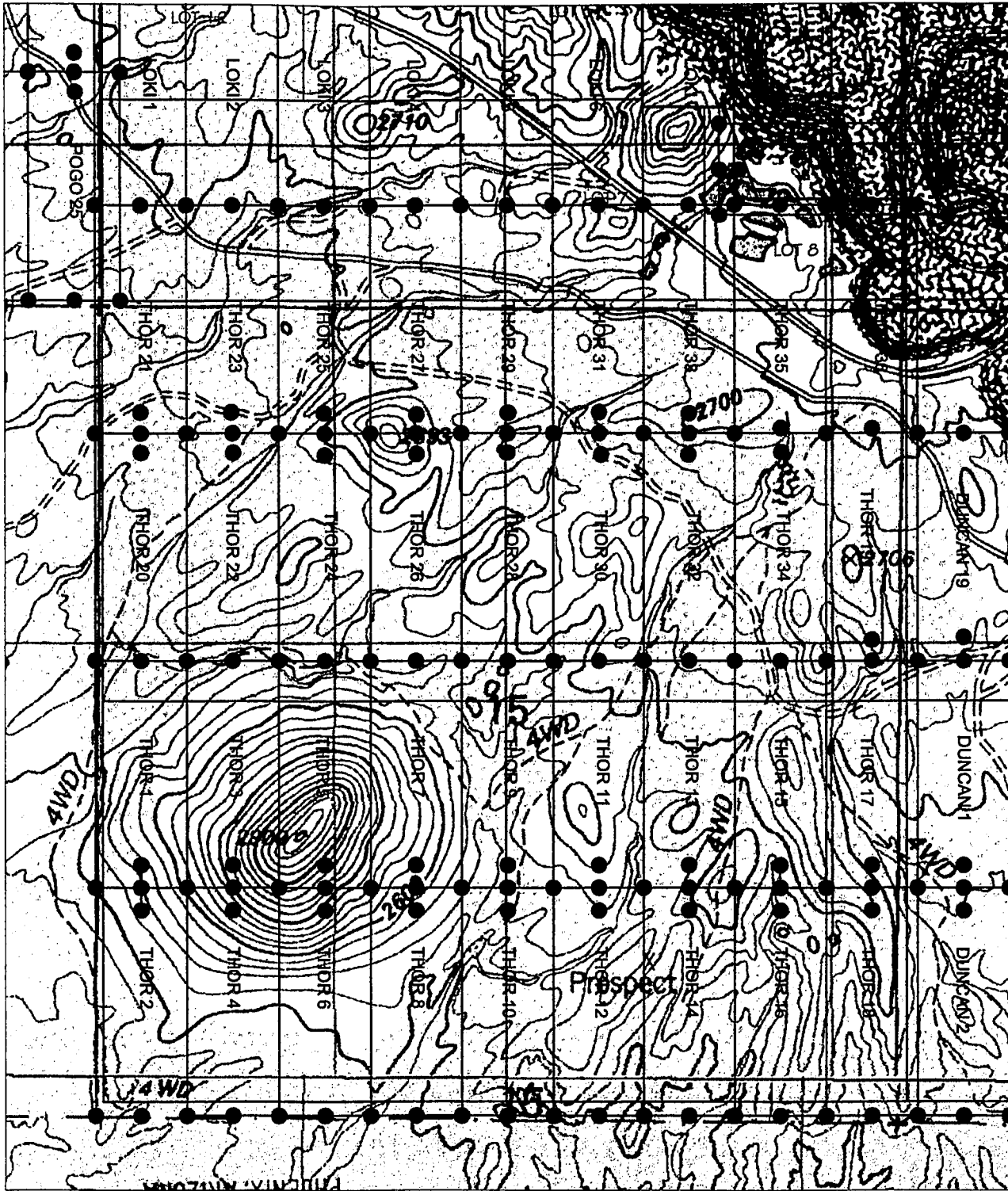
PHOENIX, ARIZONA

2007 MAY - 2 A 10: 49

RECEIVED B.L.M. AZ STATE OFFICE

AMC 382257



CLAIM MAP



AME 382251

RECEIVED
B.L.M. AZ STATE OFFICE
LSD QDDM '5 X 2' X 2' LAS
SET 2' X 10:49
2007 MAY -2 -2 A 10:49

PHOENIX, ARIZONA

PREPARED FOR:		 DARLING ENVIRONMENTAL & SURVEYING, LTD. 1650 N. KOLB RD. SUITE 136 - TUCSON, AZ 85715 PH (520)298-2725 • FAX (520)298-2767	
ASARCO & SILVERBELL, LLC			
CLAIM MAP FOR THOR CLAIMS LOCATED IN SEC. 15, T12S, R8E, G&SRM, SILVERBELL MINE MINING DISTRICT, PIMA COUNTY, ARIZONA		Scale: 1" = 1000'	REVISION
		DRAWING No. SILVERBELL.dwg	

NOTICE OF MINING CLAIM

1. TYPE OF NOTICE: Location Amendment Relocation

2. TYPE OF CLAIM: Placer Lode Millsite Tunnelsite

3. The name and address of the Locator is:

Name: ASARCO, LLC

Address: 25000 W Avra Valley RD.

City/State/Zip: Marana, Arizona, 85653

4. The name of the claim is: Thor 21

5. The date of the location is: 3/22/07

6. The claim is 1500 feet long and 600 feet wide. The distance from the location monument to the end of the claim is 10 feet in a Southerly direction and 1490 feet in a Northerly direction.

7. The general course of the claim is from the South to the North.

8. The location of the claim is in the NW 1/4 of Section(s) 15, Township 12 South Range 8 E, Gila & Salt River Meridian, Silverbell Mine Mining District, County of Pima, State of Arizona.

9. The type of location monument is A 2"X2"X5' WOOD POST
The types of corner end monuments are 2"X2"X5' WOOD POSTS

10. The location of the claim with reference to a natural object or permanent monument is:
The SOUTHEAST CORNER of the claim is located 6154 feet South and 3197 feet East from the North 1/4 of Section 9, T.12 S., R.8 E., G&SRM

11. Dated: 3/22/07 Agent: [Signature]

Darling Environmental & Surveying, Ltd.

1650 N Kolb Road; Suite 136

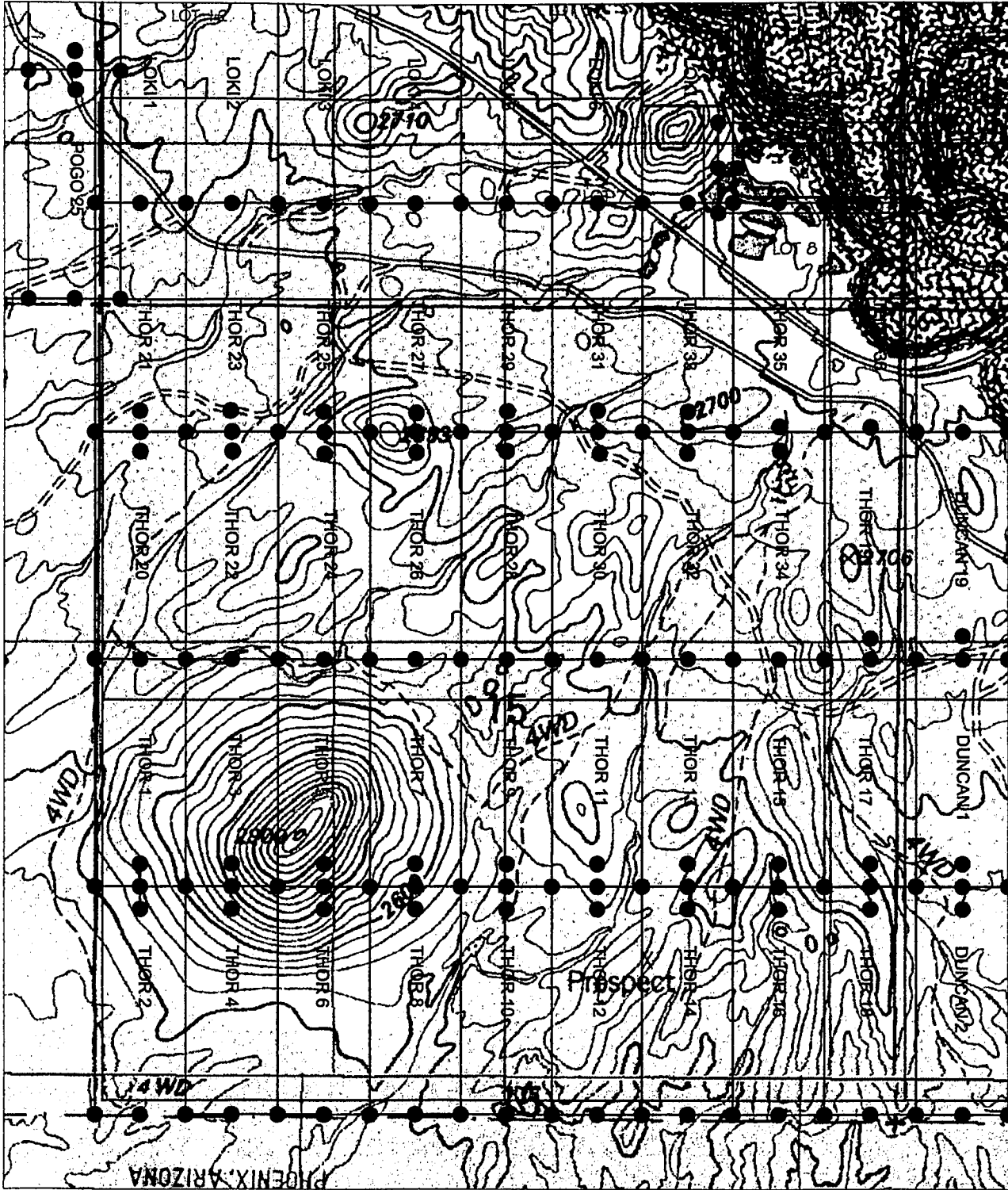
Tucson, AZ 85715

2007 MAY -2 10:49

RECEIVED B.L.M. AZ STATE OFFICE

AMC 382258

CLAIM MAP



AMC 382258

RECEIVED
 B.L.M. AZ STATE OFFICE
 SET 2 X 2' LAS
 TSDP DDDW 5' X 2' LAS
 2007 MAY -2 A 10:49

PREPARED FOR: ASARCO & SILVERBELL, LLC		ENVIRONMENTAL & SURVEYING, LTD. 1650 N. KOLB RD. SUITE 136 - TUCSON, AZ 85715 PH (520)298-2725 - FAX (520)298-2767	
CLAIM MAP FOR THOR CLAIMS LOCATED IN SEC. 15, T12S, R8E, G&SRM, SILVERBELL MINE MINING DISTRICT, PIMA COUNTY, ARIZONA		Scale: 1" = 1000'	REVISION
DRAWING No. SILVERBELL.dwg			

NOTICE OF MINING CLAIM

- 1. TYPE OF NOTICE: Location Amendment Relocation
- 2. TYPE OF CLAIM: Placer Lode Millsite Tunnelsite

3. The name and address of the Locator is:

Name: ASARCO, LLC

Address: 25000 W Avra Valley RD.

City/State/Zip: Marana, Arizona, 85653

4. The name of the claim is: Thor 22

5. The date of the location is: 3/22/07

6. The claim is 1500 feet long and 600 feet wide. The distance from the location monument to the end of the claim is 10 feet in a Northerly direction and 1490 feet in a Southerly direction.

7. The general course of the claim is from the North to the South.

8. The location of the claim is in the NW 1/4 of Section(s) 15, Township 12 South Range 8 E, Gila & Salt River Meridian, Silverbell Mine Mining District, County of Pima, State of Arizona.

9. The type of location monument is A 2"X2"X5' WOOD POST
The types of corner end monuments are 2"X2"X5' WOOD POSTS

10. The location of the claim with reference to a natural object or permanent monument is:
The SOUTHEAST CORNER of the claim is located 7654 feet South and 3797 feet East from the North 1/4 of Section 9, T.12 S., R.8 E., G&SRM

11. Dated: 3/22/07 Agent: [Signature]

PHOENIX, ARIZONA

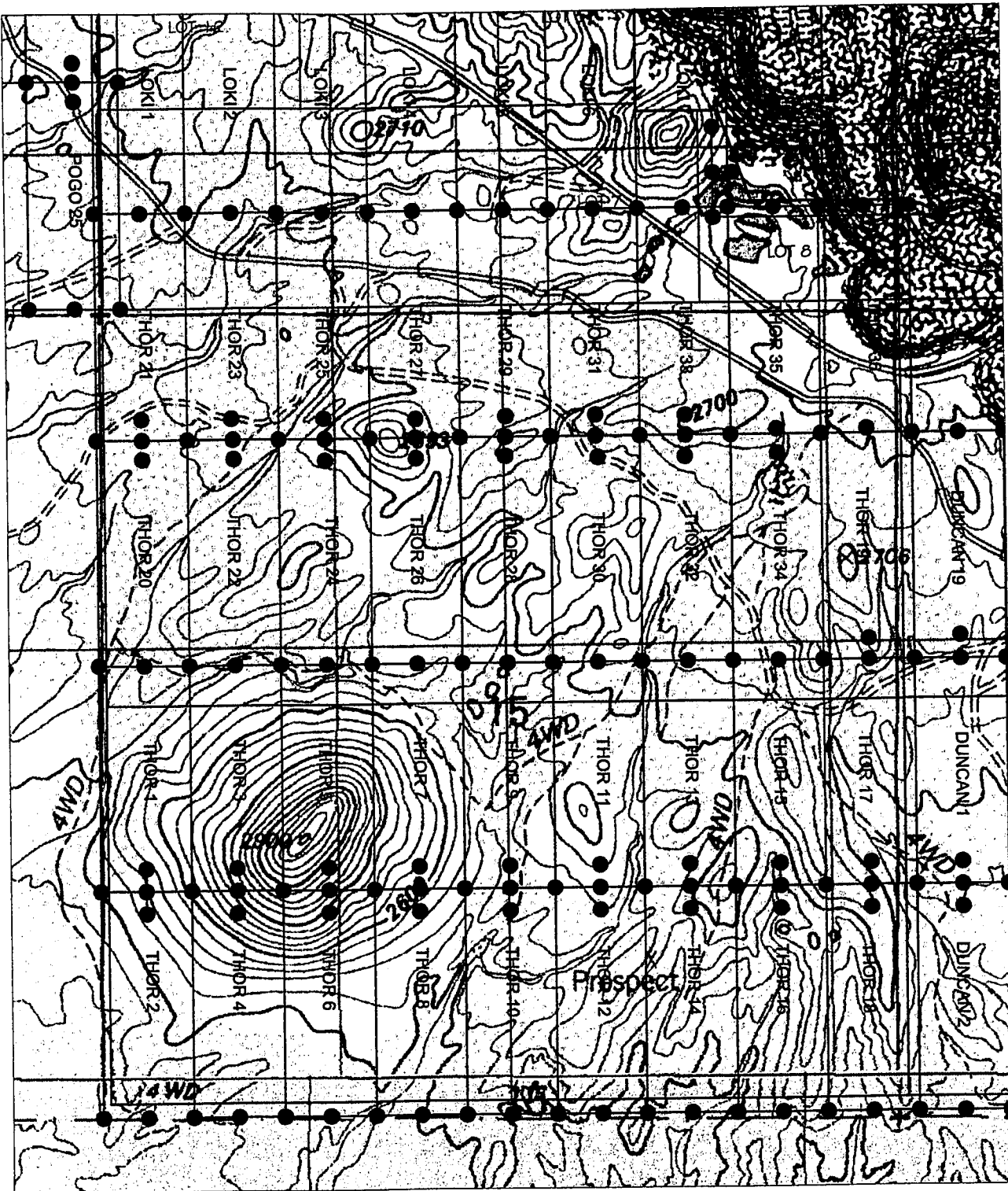
Darling Environmental & Surveying, Ltd.
1650 N Kolb Road; Suite 136
Tucson, AZ 85715

2007 MAY -2 A 10:49

RECEIVED B.L.M. AZ STATE OFFICE

AMC 382259

CLAIM MAP



AND 382759

PHOENIX, ARIZONA

TSOJ2000W 7 XA 3:19:25 SET

RECEIVED
B.L.M. AZ STATE OFFICE

PREPARED FOR:

ASARCO & SILVERBELL, LLC

CLAIM MAP FOR THOR CLAIMS
LOCATED IN SEC. 15, T12S,
R8E, G&SRM, SILVERBELL
MINE MINING DISTRICT, PIMA
COUNTY, ARIZONA

DARLING 

ENVIRONMENTAL & SURVEYING, LTD.
1650 N. HOLB RD. SUITE 136 - TUCSON, AZ 85715
PH (520)298-2725 - FAX (520)298-2767

Scale: 1" = 1000'

DRAWING No.

SILVERBELL.dwg

REVISION



NOTICE OF MINING CLAIM

1. TYPE OF NOTICE: Location Amendment Relocation

2. TYPE OF CLAIM: Placer Lode Millsite Tunnelsite

3. The name and address of the Locator is:

Name: ASARCO, LLC

Address: 25000 W Avra Valley RD.

City/State/Zip: Marana, Arizona, 85653

4. The name of the claim is: Thor 23

5. The date of the location is: 3/22/07

6. The claim is 1500 feet long and 600 feet wide. The distance from the location monument to the end of the claim is 10 feet in a Southerly direction and 1490 feet in a Northerly direction.

7. The general course of the claim is from the South to the North.

8. The location of the claim is in the NW 1/4 of Section(s) 15, Township 12 South Range 8 E, Gila & Salt River Meridian, Silverbell Mine Mining District, County of Pima, State of Arizona.

9. The type of location monument is A 2"X2"X5' WOOD POST
The types of corner end monuments are 2"X2"X5' WOOD POSTS

10. The location of the claim with reference to a natural object or permanent monument is:
The SOUTHEAST CORNER of the claim is located 6154 feet South and 3797 feet East from the North 1/4 of Section 9, T.12 S., R.8 E., G&SRM

11. Dated: 3/22/07 Agent: 

PHOENIX, ARIZONA

Darling Environmental & Surveying, Ltd.

1650 N Kolb Road; Suite 136

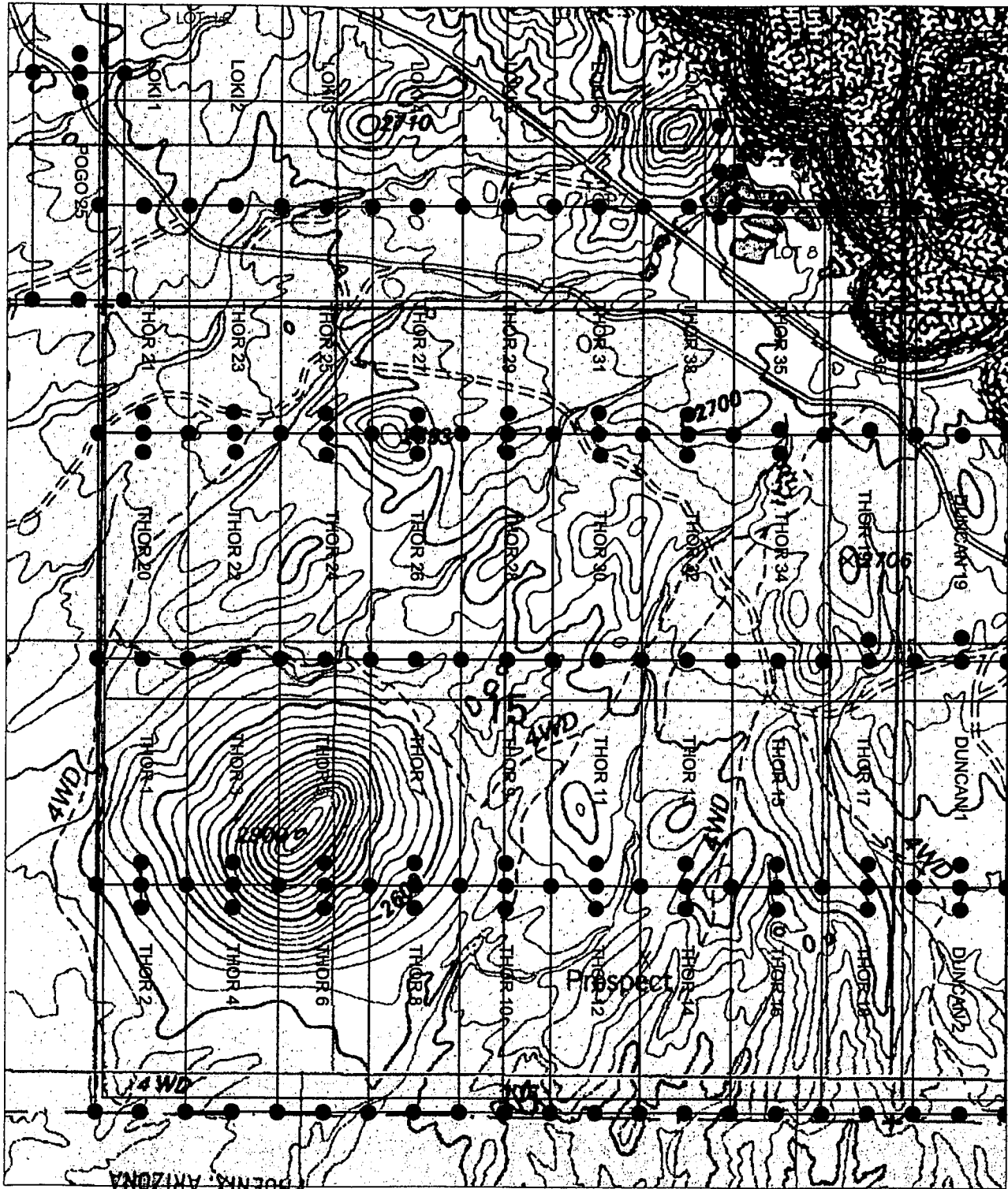
Tucson, AZ 85715

2007 MAY -2 A 10:49

RECEIVED B.L.M. AZ STATE OFFICE

AMC 382260

CLAIM MAP



AMC 382260

PHOENIX, ARIZONA

RECEIVED
 B.L.M. AZ STATE OFFICE
 SET DDDW 5' X 2' X 2' LSS
 2007 MAY - 2 A 10: 50

PREPARED FOR: ASARCO & SILVERBELL, LLC	DARLING ENVIRONMENTAL & SURVEYING, LTD. <small>1650 N. KOLB RD. SUITE 136 - TUCSON, AZ 85715 PH (520)298-2725 - FAX (520)298-2767</small>				
CLAIM MAP FOR THOR CLAIMS LOCATED IN SEC. 15, T12S, R8E, G&SRM, SILVERBELL MINE MINING DISTRICT, PIMA COUNTY, ARIZONA	<table border="1" style="width: 100%; border-collapse: collapse;"> <tr> <td style="width: 70%; padding: 2px;">Scale: 1" = 1000'</td> <td style="width: 30%; padding: 2px;">REVISION</td> </tr> <tr> <td style="padding: 2px;">DRAWING No. SILVERBELL.dwg</td> <td style="text-align: center; padding: 2px;"> </td> </tr> </table>	Scale: 1" = 1000'	REVISION	DRAWING No. SILVERBELL.dwg	
Scale: 1" = 1000'	REVISION				
DRAWING No. SILVERBELL.dwg					

NOTICE OF MINING CLAIM

1. TYPE OF NOTICE: Location Amendment Relocation

2. TYPE OF CLAIM: Placer Lode Millsite Tunnelsite

3. The name and address of the Locator is:

Name: ASARCO, LLC

Address: 25000 W Avra Valley RD.

City/State/Zip: Marana, Arizona, 85653

4. The name of the claim is: Thor 24

5. The date of the location is: 3/22/07

6. The claim is 1500 feet long and 600 feet wide. The distance from the location monument to the end of the claim is 10 feet in a Northerly direction and 1490 feet in a Southerly direction.

7. The general course of the claim is from the North to the South.

8. The location of the claim is in the NW 1/4 of Section(s) 15, Township 12 South Range 8 E, Gila & Salt River Meridian, Silverbell Mine Mining District, County of Pima, State of Arizona.

9. The type of location monument is A 2"X2"X5' WOOD POST
The types of corner end monuments are 2"X2"X5' WOOD POSTS

10. The location of the claim with reference to a natural object or permanent monument is:
The SOUTHEAST CORNER of the claim is located 7654 feet South and 4397 feet East from the North 1/4 of Section 9, T.12 S., R.8 E., G&SRM

11. Dated: 3/22/07 Agent: B. M. C.

Darling Environmental & Surveying, Ltd.

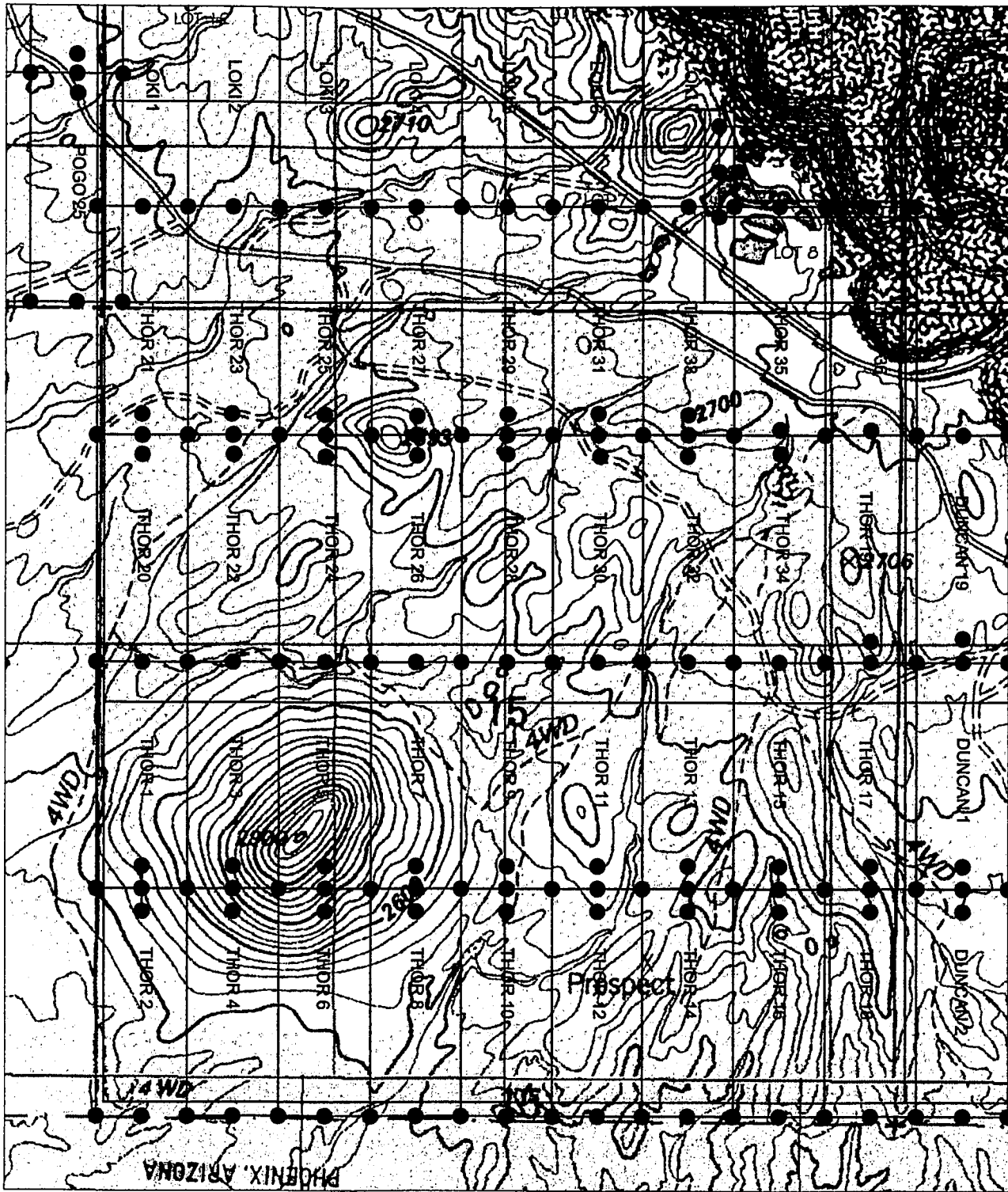
1650 N Kolb Road; Suite 136

Tucson, AZ 85715

RECEIVED
B.L.M. AZ STATE OFFICE
2007 MAY -2 A 10: 50
PHOENIX, ARIZONA

AMC 382261

CLAIM MAP



AMC 382261

2007 MAY - 2 A 10: 50

RECEIVED
B.L.M. AZ STATE OFFICE LAS
TSD DDDM 15 X 2 X 2 SET

PREPARED FOR:

ASARCO & SILVERBELL, LLC

CLAIM MAP FOR THOR CLAIMS
LOCATED IN SEC. 15, T12S,
R8E, G&SRM, SILVERBELL
MINE MINING DISTRICT, PIMA
COUNTY, ARIZONA

DARLING

ENVIRONMENTAL & SURVEYING, LTD.
1650 N. KOLB RD. SUITE 136 - TUCSON, AZ 85715
PH (520)298-2725 - FAX (520)298-2767

Scale: 1" = 1000'

DRAWING No.

SILVERBELL.dwg

REVISION



NOTICE OF MINING CLAIM

- 1. TYPE OF NOTICE: X Location Amendment Relocation
2. TYPE OF CLAIM: Placer X Lode Millsite Tunnelsite

3. The name and address of the Locator is:

Name: ASARCO, LLC

Address: 25000 W Avra Valley RD.

City/State/Zip: Marana, Arizona, 85653

4. The name of the claim is: Thor 25

5. The date of the location is: 3/22/07

6. The claim is 1500 feet long and 600 feet wide. The distance from the location monument to the end of the claim is 10 feet in a Southerly direction and 1490 feet in a Northerly direction.

7. The general course of the claim is from the South to the North.

8. The location of the claim is in the NW 1/4 of Section(s) 15, Township 12 South Range 8 E, Gila & Salt River Meridian, Silverbell Mine Mining District, County of Pima, State of Arizona.

9. The type of location monument is A 2''X2''X5' WOOD POST
The types of corner end monuments are 2''X2''X5' WOOD POSTS

10. The location of the claim with reference to a natural object or permanent monument is:
The SOUTHEAST CORNER of the claim is located 6154 feet South and 4397 feet East from the North 1/4 of Section 9, T.12 S., R.8 E., G&SRM

11. Dated: 3/22/07 Agent: [Signature]

Darling Environmental & Surveying, Ltd.
1650 N Kolb Road; Suite 136
Tucson, AZ 85715

PHOENIX, ARIZONA

2007 MAY -2 A 10: 50

RECEIVED B.L.M. AZ STATE OFFICE

AMC 382262

NOTICE OF MINING CLAIM

- 1. TYPE OF NOTICE: X Location Amendment Relocation
2. TYPE OF CLAIM: Placer X Lode Millsite Tunnelsite

3. The name and address of the Locator is:

Name: ASARCO, LLC

Address: 25000 W Avra Valley RD.

City/State/Zip: Marana, Arizona, 85653

4. The name of the claim is: Thor 26

5. The date of the location is: 3/22/07

6. The claim is 1500 feet long and 600 feet wide. The distance from the location monument to the end of the claim is 10 feet in a Northerly direction and 1490 feet in a Southerly direction.

7. The general course of the claim is from the North to the South.

8. The location of the claim is in the NW 1/4 of Section(s) 15, Township 12 South Range 8 E, Gila & Salt River Meridian, Silverbell Mine Mining District, County of Pima, State of Arizona.

9. The type of location monument is A 2''X2''X5' WOOD POST
The types of corner end monuments are 2''X2''X5' WOOD POSTS

10. The location of the claim with reference to a natural object or permanent monument is:
The SOUTHEAST CORNER of the claim is located 7654 feet South and 4997 feet East from the North 1/4 of Section 9, T.12 S., R.8 E., G&SRM

11. Dated: 3/22/07 Agent: [Signature]

PHOENIX, ARIZONA

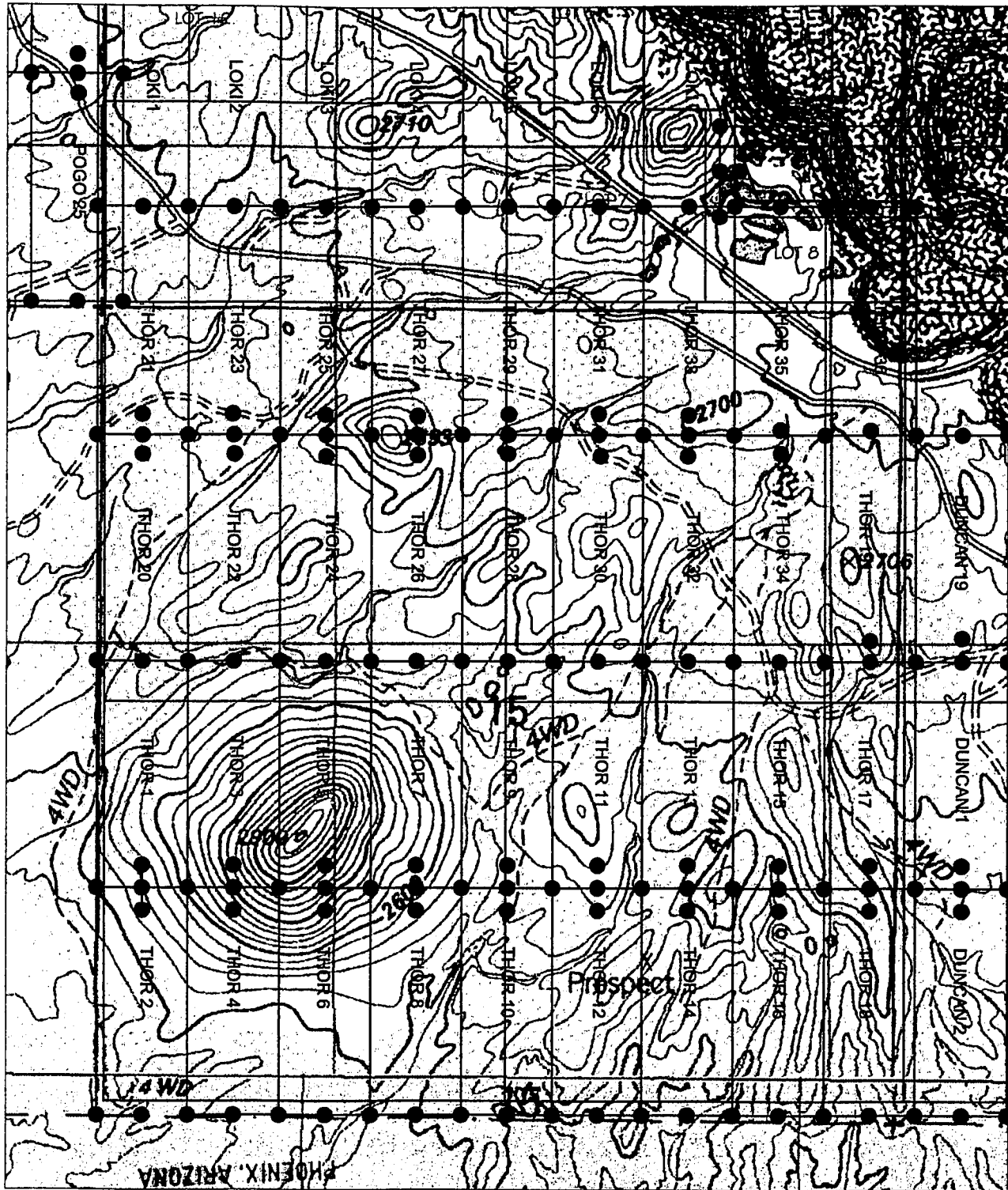
2007 MAY -2 A 10: 50

RECEIVED B.L.M. AZ STATE OFFICE

Darling Environmental & Surveying, Ltd.
1650 N Kolb Road; Suite 136
Tucson, AZ 85715



AMC 382263

CLAIM MAP



AMC 382263

RECEIVED
 P.M. AZ STATE OFFICE
 TSD PD W 2 X 2 SET
 2007 MAY - 2 A 10: 50

PREPARED FOR: ASARCO & SILVERBELL, LLC		 DARLING ENVIRONMENTAL & SURVEYING, LTD. 1650 N. NOLB RD., SUITE 136 - TUCSON, AZ 85715 PH (520)298-2725 - FAX (520)298-2767	
CLAIM MAP FOR THOR CLAIMS LOCATED IN SEC. 15, T12S, R8E, G&SRM, SILVERBELL MINE MINING DISTRICT, PIMA COUNTY, ARIZONA		Scale: 1" = 1000'	REVISION
DRAWING No. SILVERBELL.dwg			

NOTICE OF MINING CLAIM

1. TYPE OF NOTICE: Location Amendment Relocation

2. TYPE OF CLAIM: Placer Lode Millsite Tunnelsite

3. The name and address of the Locator is:

Name: ASARCO, LLC

Address: 25000 W Avra Valley RD.

City/State/Zip: Marana, Arizona, 85653

4. The name of the claim is: Thor 27

5. The date of the location is: 3/22/07

6. The claim is 1500 feet long and 600 feet wide. The distance from the location monument to the end of the claim is 10 feet in a Southerly direction and 1490 feet in a Northerly direction.

7. The general course of the claim is from the South to the North.

8. The location of the claim is in the NW ¼ of Section(s) 15, Township 12 South Range 8 E, Gila & Salt River Meridian, Silverbell Mine Mining District, County of Pima, State of Arizona.

9. The type of location monument is A 2"X2"X5' WOOD POST
The types of corner end monuments are 2"X2"X5' WOOD POSTS

10. The location of the claim with reference to a natural object or permanent monument is:
The SOUTHEAST CORNER of the claim is located 6154 feet South and 4997 feet East from the North 1/4 of Section 9, T.12 S., R.8 E., G&SRM

11. Dated: 3/22/07 Agent: B. Mc

PHOENIX, ARIZONA

Darling Environmental & Surveying, Ltd.

1650 N Kolb Road; Suite 136

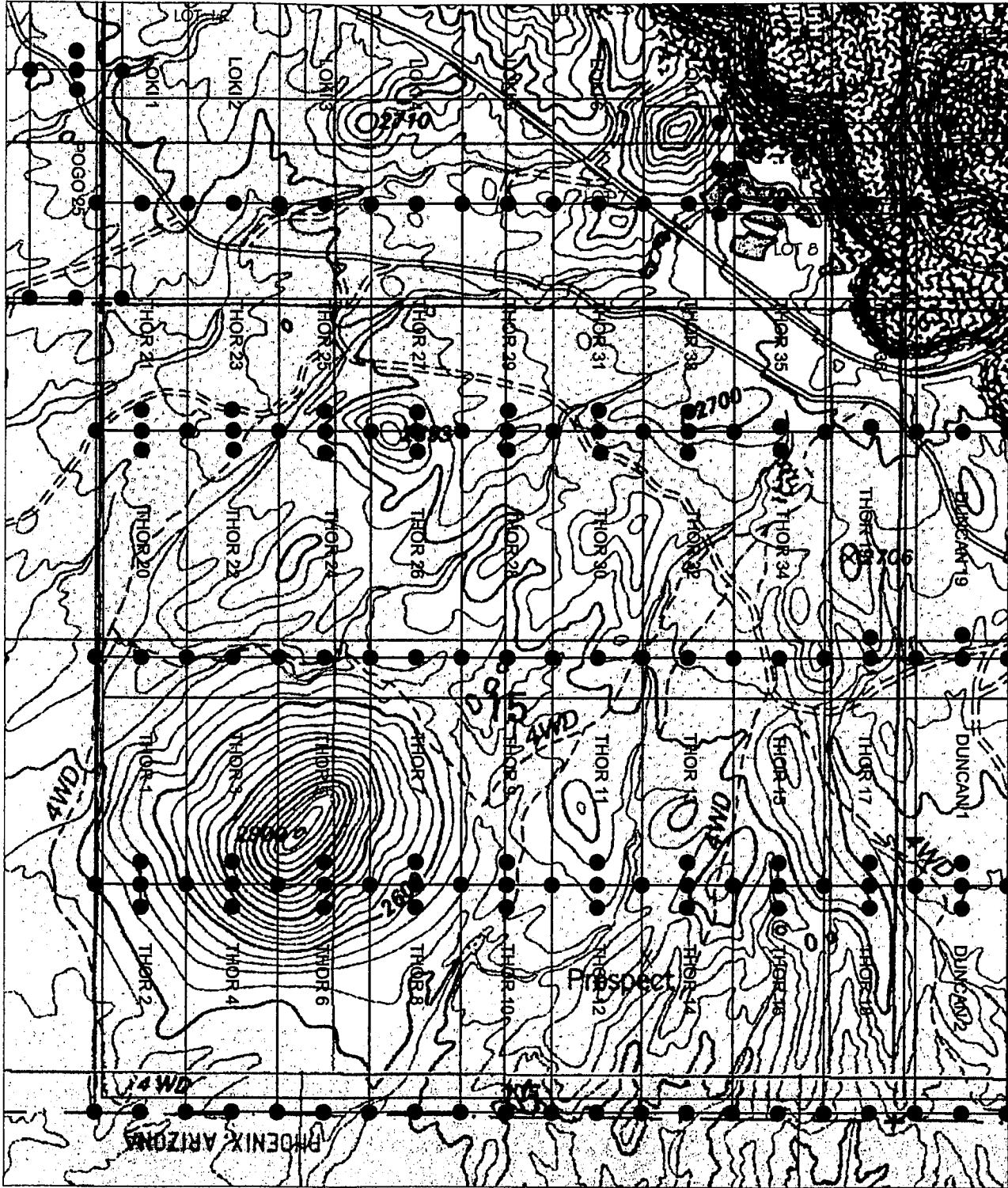
Tucson, AZ 85715

2007 MAY - 2 A 10: 50

RECEIVED B.L.M. AZ STATE OFFICE

AMC 382264

CLAIM MAP



AMC 382264

2007 MAY - 2 A 10 50

TSD DDM, AZ STATE OFFICE
RECEIVED 5/23/07 2:13 PM

PREPARED FOR: ASARCO & SILVERBELL, LLC	DARLING ENVIRONMENTAL & SURVEYING, LTD. <small>1650 N. NOLB RD., SUITE 136 - TUCSON, AZ 85715 PH (520)298-2725 - FAX (520)298-2767</small>				
CLAIM MAP FOR THOR CLAIMS LOCATED IN SEC. 15, T12S, R8E, G&SRM, SILVERBELL MINE MINING DISTRICT, PIMA COUNTY, ARIZONA	<table border="1" style="width: 100%; border-collapse: collapse;"> <tr> <td style="width: 50%; padding: 2px;">Scale: 1" = 1000'</td> <td style="width: 50%; padding: 2px;">REVISION</td> </tr> <tr> <td style="padding: 2px;">DRAWING No. SILVERBELL.dwg</td> <td style="text-align: center; padding: 2px;"> </td> </tr> </table>	Scale: 1" = 1000'	REVISION	DRAWING No. SILVERBELL.dwg	
Scale: 1" = 1000'	REVISION				
DRAWING No. SILVERBELL.dwg					

NOTICE OF MINING CLAIM

1. TYPE OF NOTICE: Location Amendment Relocation

2. TYPE OF CLAIM: Placer Lode Millsite Tunnelsite

3. The name and address of the Locator is:

Name: ASARCO, LLC

Address: 25000 W Avra Valley RD.

City/State/Zip: Marana, Arizona, 85653

4. The name of the claim is: Thor 28

5. The date of the location is: 3/22/07

6. The claim is 1500 feet long and 600 feet wide. The distance from the location monument to the end of the claim is 10 feet in a Northerly direction and 1490 feet in a Southerly direction.

7. The general course of the claim is from the North to the South.

8. The location of the claim is in the NW 1/4 of Section(s) 15, Township 12 South Range 8 E, Gila & Salt River Meridian, Silverbell Mine Mining District, County of Pima, State of Arizona.

9. The type of location monument is A 2"X2"X5' WOOD POST
The types of corner end monuments are 2"X2"X5' WOOD POSTS

10. The location of the claim with reference to a natural object or permanent monument is:
The SOUTHEAST CORNER of the claim is located 7654 feet South and 5597 feet East from the North 1/4 of Section 9, T.12 S., R.8 E., G&SRM

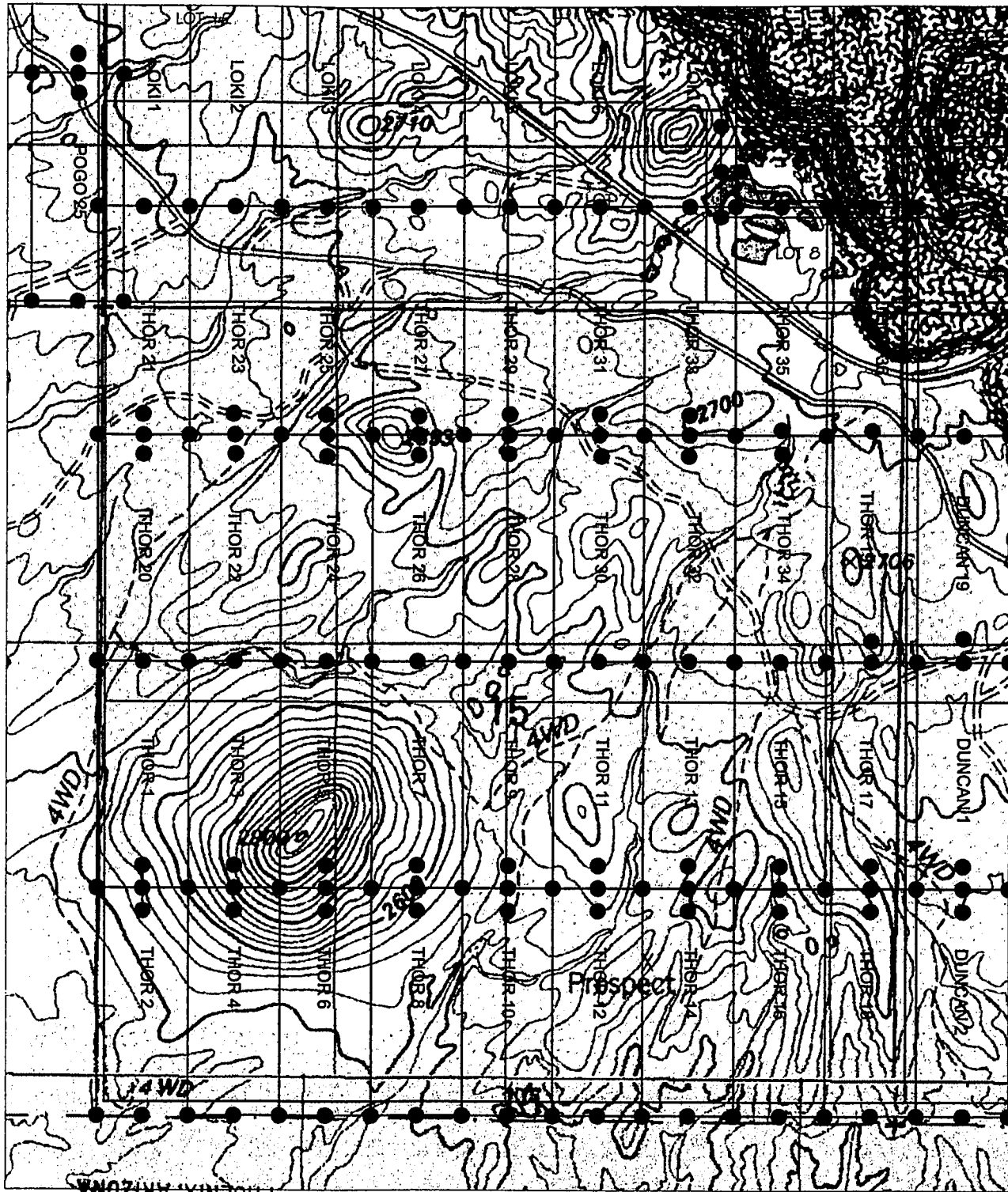
11. Dated: 3/22/07 Agent: B. M. [Signature]

Darling Environmental & Surveying, Ltd.
1650 N Kolb Road; Suite 136
Tucson, AZ 85715

PHOENIX, ARIZONA
2007 MAY -2 A 10: 50
RECEIVED
B.L.M. AZ STATE OFFICE

AMC 382265



CLAIM MAP



AMU 382265

PHOENIX, ARIZONA

RECEIVED
B.L.M. AZ STATE OFFICE
TSD DDM, 5' X 2' X 2' SET
2007 MAY - 2 A 10: 50

PREPARED FOR:		 DARLING ENVIRONMENTAL & SURVEYING, LTD. 1650 N. KOLB RD., SUITE 136 - TUCSON, AZ 85715 PH (520)298-2725 - FAX (520)298-2767	
ASARCO & SILVERBELL, LLC			
CLAIM MAP FOR THOR CLAIMS LOCATED IN SEC. 15, T12S, R8E, G&SRM, SILVERBELL MINE MINING DISTRICT, PIMA COUNTY, ARIZONA		Scale: 1" = 1000'	REVISION
DRAWING No.		SILVERBELL.dwg	

NOTICE OF MINING CLAIM

1. TYPE OF NOTICE: Location Amendment Relocation

2. TYPE OF CLAIM: Placer Lode Millsite Tunnelsite

3. The name and address of the Locator is:

Name: ASARCO, LLC

Address: 25000 W Avra Valley RD.

City/State/Zip: Marana, Arizona, 85653

4. The name of the claim is: Thor 29

5. The date of the location is: 3/22/07

6. The claim is 1500 feet long and 600 feet wide. The distance from the location monument to the end of the claim is 10 feet in a Southerly direction and 1490 feet in a Northerly direction.

7. The general course of the claim is from the South to the North.

8. The location of the claim is in the NW ¼ of Section(s) 15, Township 12 South Range 8 E, Gila & Salt River Meridian, Silverbell Mine Mining District, County of Pima, State of Arizona.

9. The type of location monument is A 2"X2"X5' WOOD POST
The types of corner end monuments are 2"X2"X5' WOOD POSTS

10. The location of the claim with reference to a natural object or permanent monument is:
The SOUTHEAST CORNER of the claim is located 6154 feet South and 5597 feet East from the North 1/4 of Section 9, T.12 S., R.8 E., G&SRM

11. Dated: 3/22/07 Agent: 

Darling Environmental & Surveying, Ltd.
1650 N Kolb Road; Suite 136
Tucson, AZ 85715

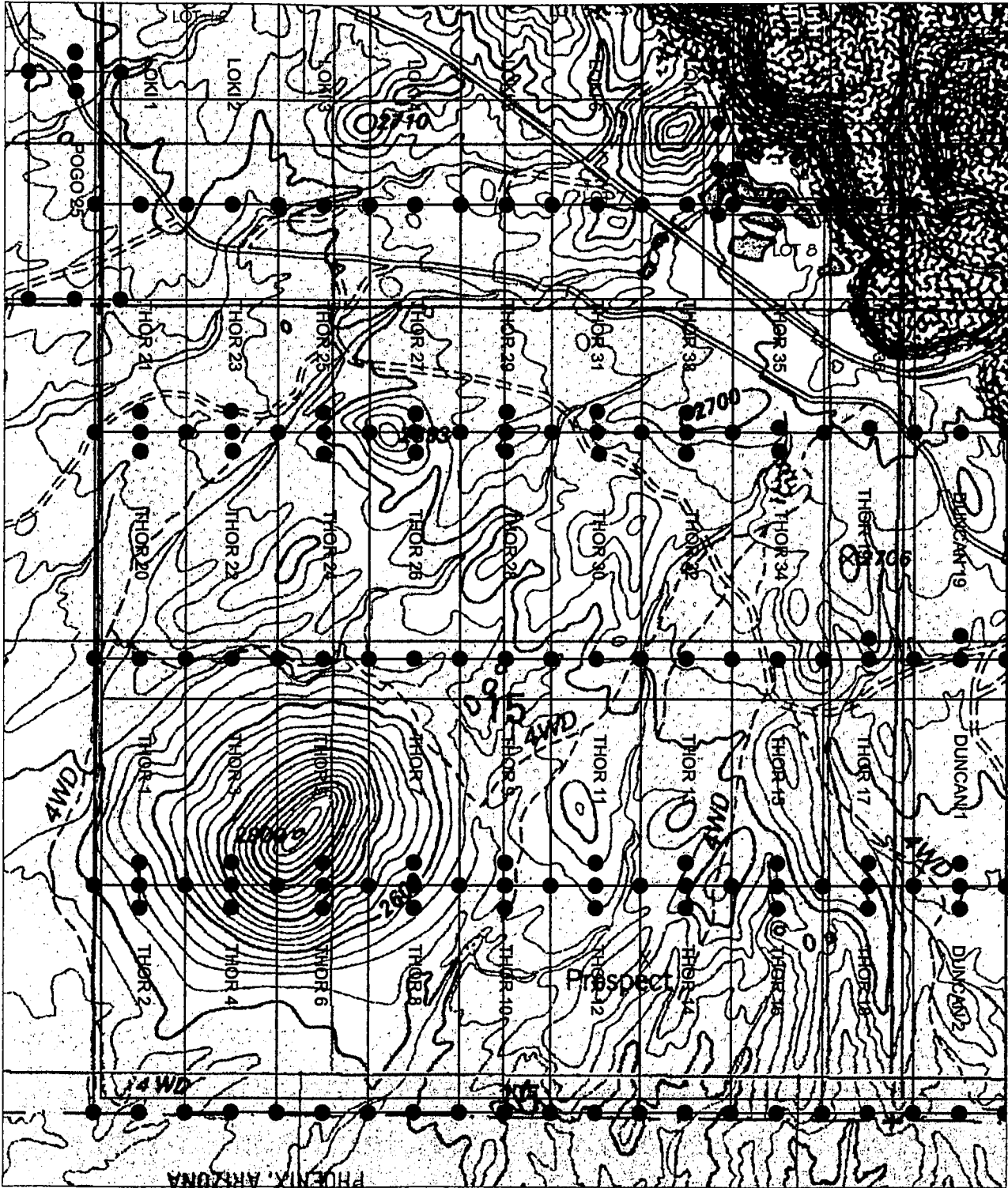
PHOENIX, ARIZONA

2007 MAY - 2 A 10: 50

RECEIVED B.L.M. AZ STATE OFFICE

AMC 382266

CLAIM MAP



ARC 382266

RECEIVED
 B.L.M. AZ STATE OFFICE
 TSD PDDW 5' X 2' X 2' SET
 2007 MAY -2 A 10:50

PREPARED FOR:

ASARCO & SILVERBELL, LLC

CLAIM MAP FOR THOR CLAIMS
 LOCATED IN SEC. 15, T12S,
 R8E, G&SRM, SILVERBELL
 MINE MINING DISTRICT, PIMA
 COUNTY, ARIZONA



DARLING
 ENVIRONMENTAL & SURVEYING, LTD.
 1650 N. NOLB RD., SUITE 136 - TUCSON, AZ 85715
 PH (520)298-2725 - FAX (520)298-2767

Scale: 1" = 1000'

DRAWING No.

SILVERBELL.dwg

REVISION



NOTICE OF MINING CLAIM

1. TYPE OF NOTICE: Location Amendment Relocation

2. TYPE OF CLAIM: Placer Lode Millsite Tunnelsite

3. The name and address of the Locator is:

Name: ASARCO, LLC

Address: 25000 W Avra Valley RD.

City/State/Zip: Marana, Arizona, 85653

4. The name of the claim is: Thor 30

5. The date of the location is: 3/22/07

6. The claim is 1500 feet long and 600 feet wide. The distance from the location monument to the end of the claim is 10 feet in a Northerly direction and 1490 feet in a Southerly direction.

7. The general course of the claim is from the North to the South.

8. The location of the claim is in the NE 1/4 of Section(s) 15, Township 12 South Range 8 E, Gila & Salt River Meridian, Silverbell Mine Mining District, County of Pima, State of Arizona.

9. The type of location monument is A 2"X2"X5' WOOD POST
The types of corner end monuments are 2"X2"X5' WOOD POSTS

10. The location of the claim with reference to a natural object or permanent monument is:
The SOUTHEAST CORNER of the claim is located 7654 feet South and 6197 feet East from the North 1/4 of Section 9, T.12 S., R.8 E., G&SRM

11. Dated: 3/22/07 Agent: [Signature]

Darling Environmental & Surveying, Ltd.

1650 N Kolb Road; Suite 136

Tucson, AZ 85715

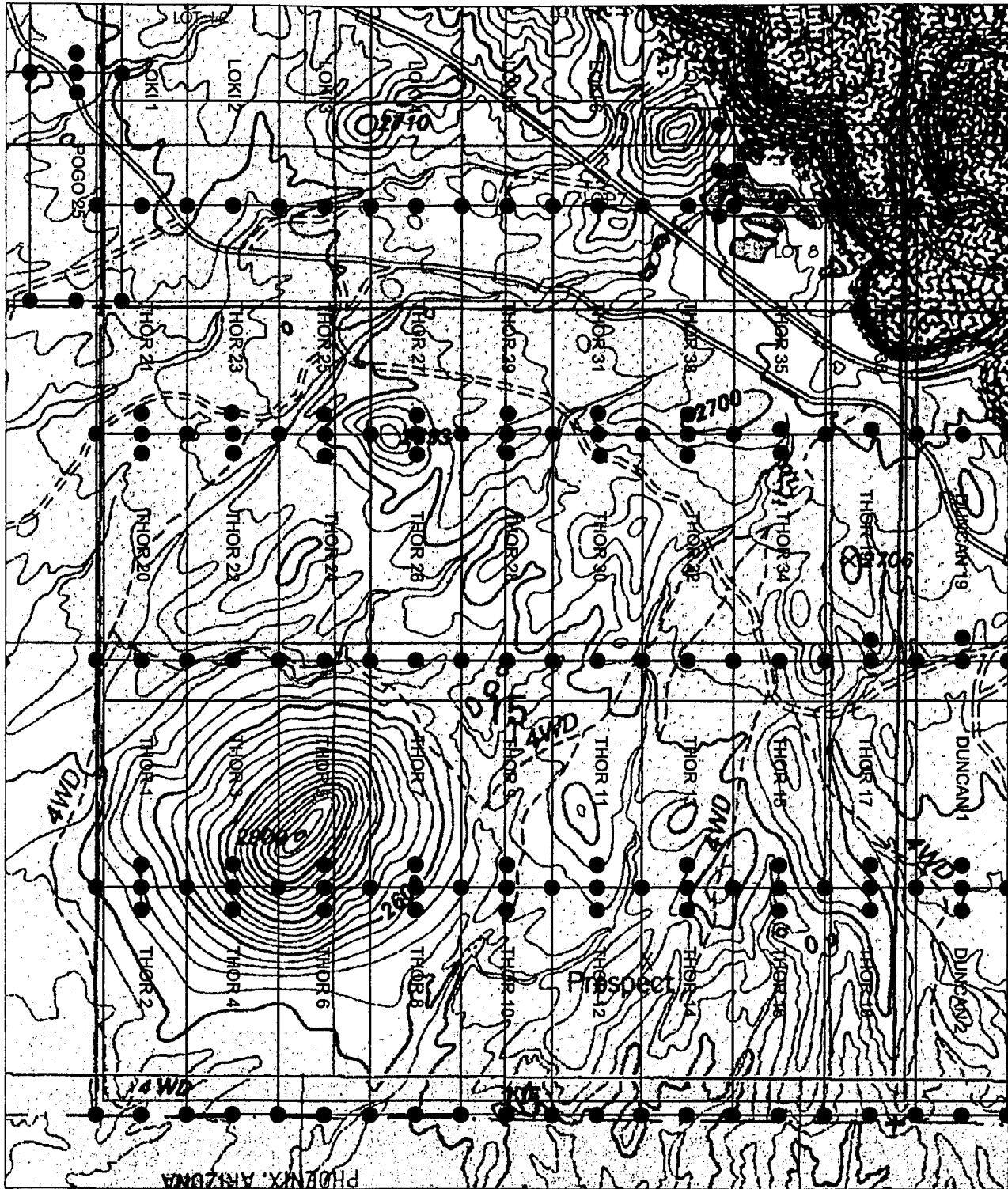
PHOENIX, ARIZONA

2007 MAY -2 A 10:50

RECEIVED B.L.M. AZ STATE OFFICE

AMC 3822671

CLAIM MAP



AMD 382267

RECEIVED
 B.L.M. AZ STATE OFFICE
 TSD PD DDW 5' X 2' X 2' SET
 2007 MAY - 2 A 10: 50

PREPARED FOR:

ASARCO & SILVERBELL, LLC

CLAIM MAP FOR THOR CLAIMS
 LOCATED IN SEC. 15, T12S,
 R8E, G&SRM, SILVERBELL
 MINE MINING DISTRICT, PIMA
 COUNTY, ARIZONA



DARLING
 ENVIRONMENTAL & SURVEYING, LTD.
 1650 N. KOLB RD., SUITE 126 - TUCSON, AZ 85715
 PH (520)298-2725 - FAX (520)298-2767

Scale: 1" = 1000'

DRAWING No.

SILVERBELL.dwg

REVISION



NOTICE OF MINING CLAIM

1. TYPE OF NOTICE: Location Amendment Relocation

2. TYPE OF CLAIM: Placer Lode Millsite Tunnelsite

3. The name and address of the Locator is:

Name: ASARCO, LLC

Address: 25000 W Avra Valley RD.

City/State/Zip: Marana, Arizona, 85653

4. The name of the claim is: Thor 31

5. The date of the location is: 3/22/07

6. The claim is 1500 feet long and 600 feet wide. The distance from the location monument to the end of the claim is 10 feet in a Southerly direction and 1490 feet in a Northerly direction.

7. The general course of the claim is from the South to the North.

8. The location of the claim is in the NE 1/4 of Section(s) 15, Township 12 South Range 8 E, Gila & Salt River Meridian, Silverbell Mine Mining District, County of Pima, State of Arizona.

9. The type of location monument is A 2"X2"X5' WOOD POST
The types of corner end monuments are 2"X2"X5' WOOD POSTS

10. The location of the claim with reference to a natural object or permanent monument is:
The SOUTHEAST CORNER of the claim is located 6154 feet South and 6197 feet East from the North 1/4 of Section 9, T.12 S., R.8 E., G&SRM

11. Dated: 3/22/07 Agent: R. M. [Signature]

PHOENIX, ARIZONA

Darling Environmental & Surveying, Ltd.

1650 N Kolb Road; Suite 136

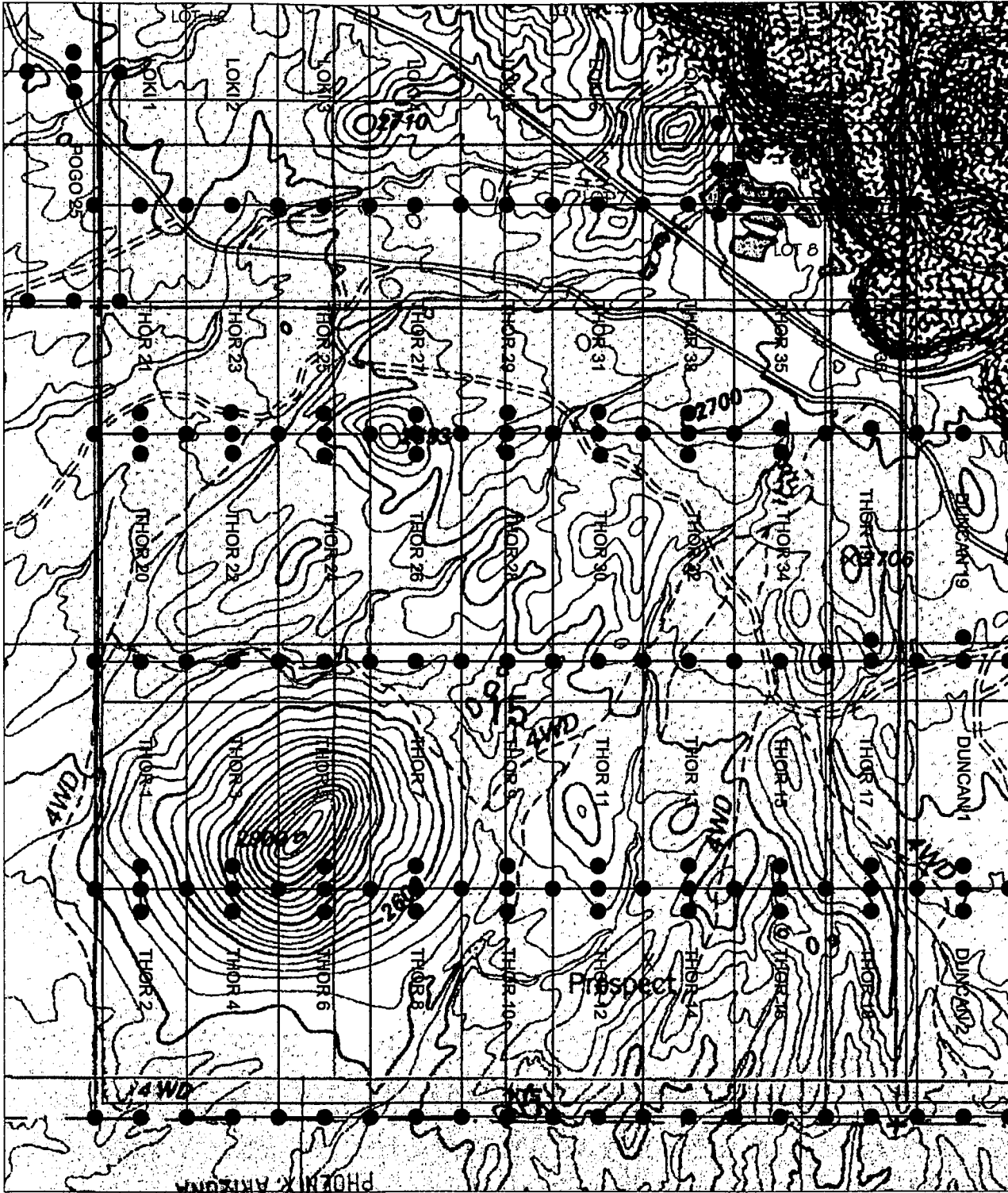
Tucson, AZ 85715

2007 MAY - 2 A 10: 50

RECEIVED
B.L.M. AZ STATE OFFICE

AMC 382268

CLAIM MAP



AMC 382260

RECEIVED
 B.L.M. AZ STATE OFFICE
 8.1 M. AZ STATE OFFICE
 TSD PDD W 5' X 2' X 2' L 3S
 SET
 2007 MAY - 2 A 10: 50

PREPARED FOR: ASARCO & SILVERBELL, LLC		ENVIRONMENTAL & SURVEYING, LTD. 1650 N. KOLB RD., SUITE 136 - TUCUM, AZ 85715 PH (520)298-2725 - FAX (520)298-2767	
CLAIM MAP FOR THOR CLAIMS LOCATED IN SEC. 15, T12S, R8E, G&SRM, SILVERBELL MINE MINING DISTRICT, PIMA COUNTY, ARIZONA		Scale: 1" = 1000'	REVISION
DRAWING No. SILVERBELL.dwg			

NOTICE OF MINING CLAIM

1. TYPE OF NOTICE: Location Amendment Relocation

2. TYPE OF CLAIM: Placer Lode Millsite Tunnelsite

3. The name and address of the Locator is:

Name: ASARCO, LLC

Address: 25000 W Avra Valley RD.

City/State/Zip: Marana, Arizona, 85653

4. The name of the claim is: Thor 32

5. The date of the location is: 3/22/07

6. The claim is 1500 feet long and 600 feet wide. The distance from the location monument to the end of the claim is 10 feet in a Northerly direction and 1490 feet in a Southerly direction.

7. The general course of the claim is from the North to the South.

8. The location of the claim is in the NE ¼ of Section(s) 15, Township 12 South Range 8 E, Gila & Salt River Meridian, Silverbell Mine Mining District, County of Pima, State of Arizona.

9. The type of location monument is A 2"X2"X5' WOOD POST
The types of corner end monuments are 2"X2"X5' WOOD POSTS

10. The location of the claim with reference to a natural object or permanent monument is:
The SOUTHEAST CORNER of the claim is located 7654 feet South and 6797 feet East from the North 1/4 of Section 9, T.12 S., R.8 E., G&SRM

11. Dated: 3/22/07 Agent: 

PHOENIX, ARIZONA

Darling Environmental & Surveying, Ltd.

1650 N Kolb Road; Suite 136

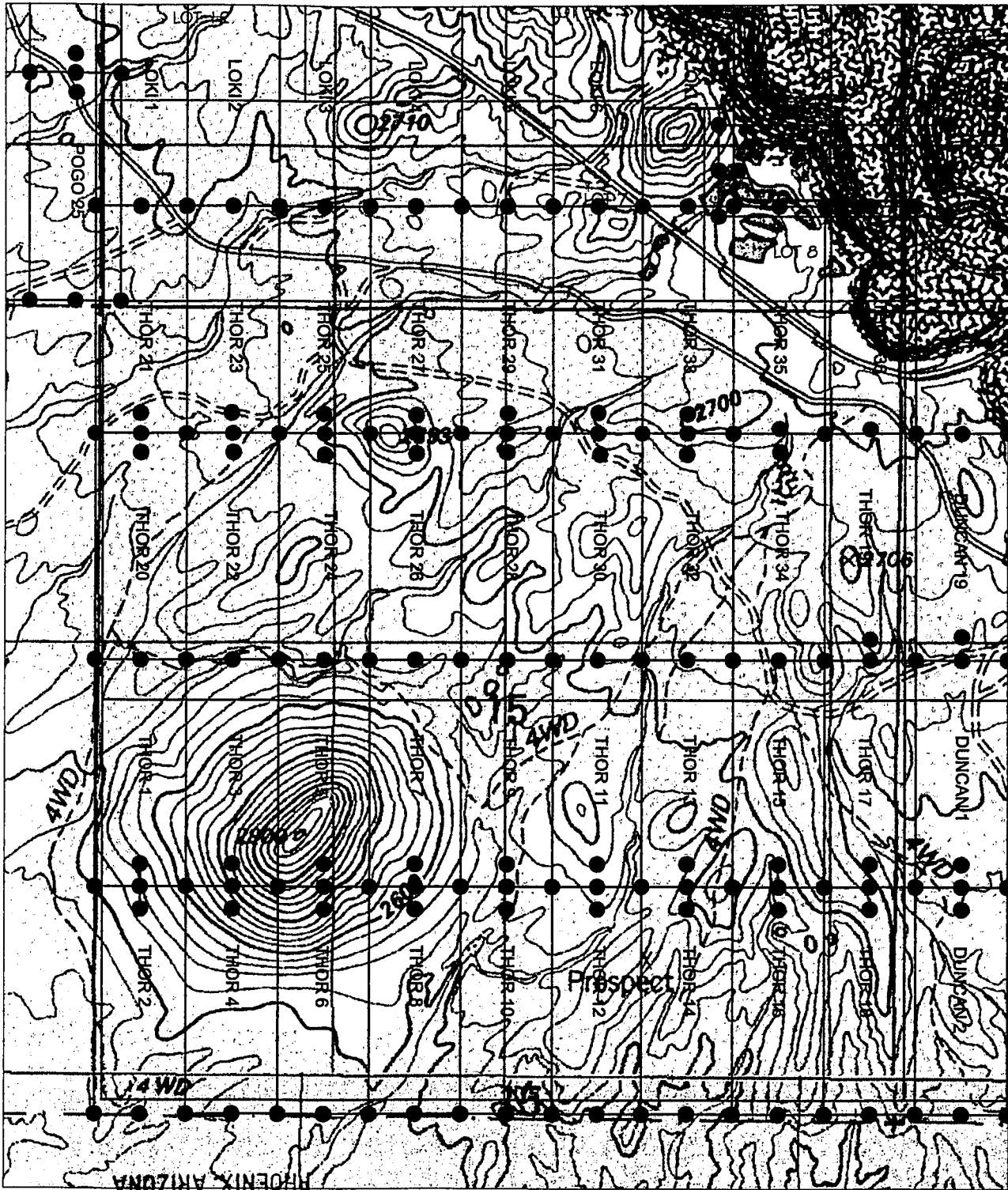
Tucson, AZ 85715

2007 MAY -2 A 10:50

RECEIVED B.L.M. AZ STATE OFFICE

AMC 382269

CLAIM MAP




ARC 382269

RECEIVED
 B.L.M. AZ STATE OFFICE
 TSD QDW 5' X 2' SET
 2007 MAY -2 A 10:50

PREPARED FOR:
 ASARCO & SILVERBELL, LLC

CLAIM MAP FOR THOR CLAIMS
 LOCATED IN SEC. 15, T12S,
 R8E, G&SRM, SILVERBELL
 MINE MINING DISTRICT, PIMA
 COUNTY, ARIZONA


DARLING 

ENVIRONMENTAL & SURVEYING, LTD.
 1650 N. MOULD RD. SUITE 136 - TUCSON, AZ 85715
 PH (520)298-2725 - FAX (520)298-2767

Scale: 1" = 1000'

DRAWING No.
 SILVERBELL.dwg

REVISION



NOTICE OF MINING CLAIM

- 1. TYPE OF NOTICE: X Location Amendment Relocation
2. TYPE OF CLAIM: Placer X Lode Millsite Tunnelsite

3. The name and address of the Locator is:

Name: ASARCO, LLC

Address: 25000 W Avra Valley RD.

City/State/Zip: Marana, Arizona, 85653

4. The name of the claim is: Thor 33

5. The date of the location is: 3/22/07

6. The claim is 1500 feet long and 600 feet wide. The distance from the location monument to the end of the claim is 10 feet in a Southerly direction and 1490 feet in a Northerly direction.

7. The general course of the claim is from the South to the North.

8. The location of the claim is in the NE 1/4 of Section(s) 15, Township 12 South Range 8 E, Gila & Salt River Meridian, Silverbell Mine Mining District, County of Pima, State of Arizona.

9. The type of location monument is A 2"X2"X5' WOOD POST
The types of corner end monuments are 2"X2"X5' WOOD POSTS

10. The location of the claim with reference to a natural object or permanent monument is: The SOUTHEAST CORNER of the claim is located 6154 feet South and 6797 feet East from the North 1/4 of Section 9, T.12 S., R.8 E., G&SRM

11. Dated: 3/22/07 PHOENIX, ARIZONA

Agent: [Signature]

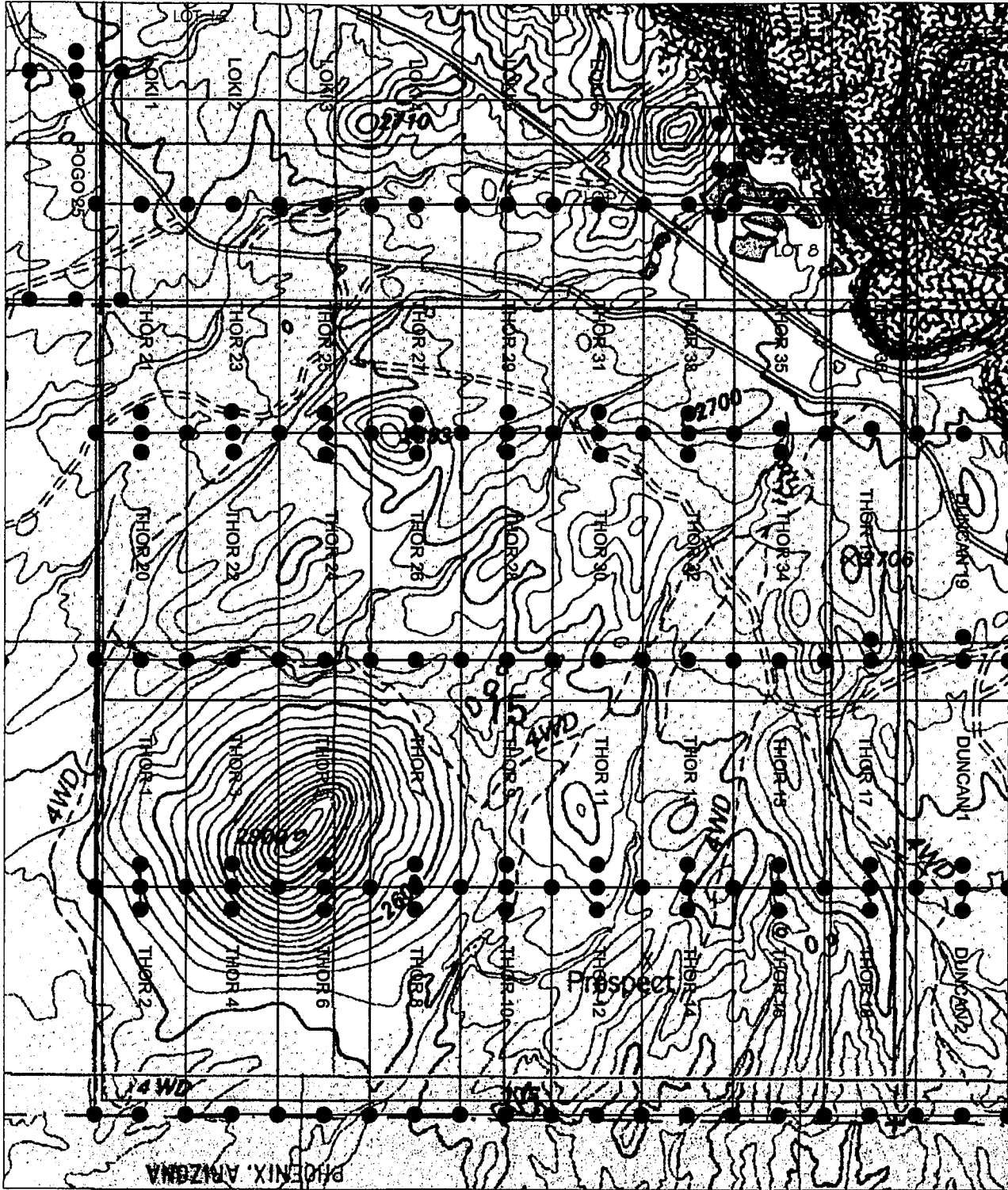
Darling Environmental & Surveying, Ltd.
1650 N Kolb Road; Suite 136
Tucson, AZ 85715

2007 MAY -2 10:50

B.L.M. AZ STATE OFFICE RECEIVED

AMC 382270

CLAIM MAP



AMC 382270

RECEIVED
 BLM AZ STATE OFFICE
 TSD PDDVD 5 X 2 X 2
 SET 0
 2007 MAY - 2 A 10: 51

PREPARED FOR: ASARCO & SILVERBELL, LLC	ENVIRONMENTAL & SURVEYING, LTD. 1650 N. KOLB RD. SUITE 136 - TUCSON, AZ 85715 PH (520)298-2725 - FAX (520)298-2767
CLAIM MAP FOR THOR CLAIMS LOCATED IN SEC. 15, T12S, R8E, G&SRM, SILVERBELL MINE MINING DISTRICT, PIMA COUNTY, ARIZONA	Scale: 1" = 1000' DRAWING No. SILVERBELL.dwg
	REVISION

NOTICE OF MINING CLAIM

1. TYPE OF NOTICE: Location Amendment Relocation

2. TYPE OF CLAIM: Placer Lode Millsite Tunnelsite

3. The name and address of the Locator is:

Name: ASARCO, LLC

Address: 25000 W Avra Valley RD.

City/State/Zip: Marana, Arizona, 85653

4. The name of the claim is: Thor 34

5. The date of the location is: 3/23/07

6. The claim is 1500 feet long and 600 feet wide. The distance from the location monument to the end of the claim is 10 feet in a Northerly direction and 1490 feet in a Southerly direction.

7. The general course of the claim is from the North to the South.

8. The location of the claim is in the NE ¼ of Section(s) 15, Township 12 South Range 8 E, Gila & Salt River Meridian, Silverbell Mine Mining District, County of Pima, State of Arizona.

9. The type of location monument is A 2"X2"X5' WOOD POST
The types of corner end monuments are 2"X2"X5' WOOD POSTS

10. The location of the claim with reference to a natural object or permanent monument is:
The SOUTHEAST CORNER of the claim is located 7654 feet South and 7397 feet East from the North 1/4 of Section 9, T.12 S., R.8 E., G&SRM

11. Dated: 3/23/07 Agent: [Signature]

PHOENIX, ARIZONA

Darling Environmental & Surveying, Ltd.

1650 N Kolb Road; Suite 136

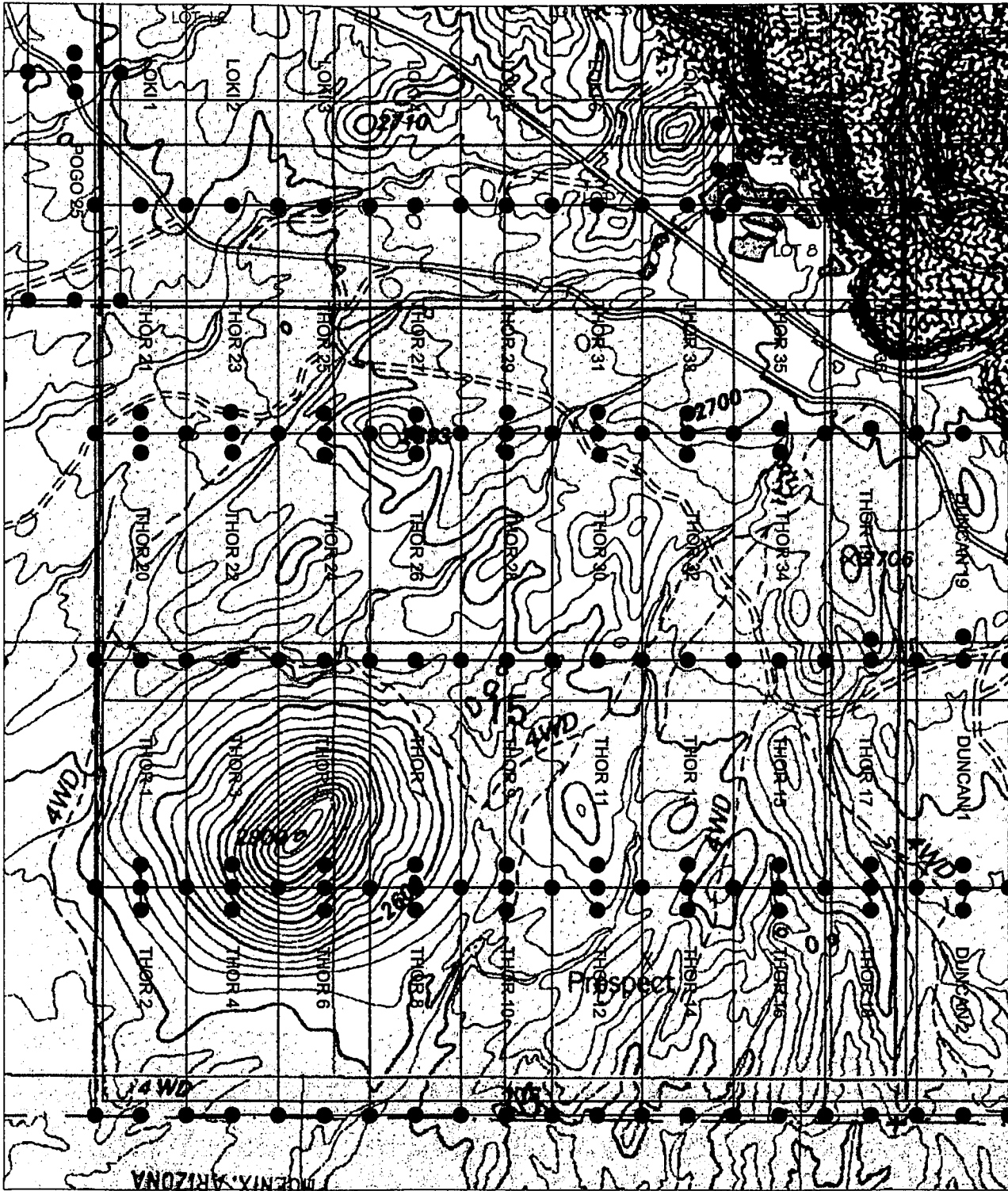
Tucson, AZ 85715

2007 MAY -2 A 10: 51

RECEIVED B.L.M. AZ STATE OFFICE

AMC 382211

CLAIM MAP



ANG 382271

RECEIVED
B.L.M. AZ STATE OFFICE
SET 2 X 2 X 2 TSD
2007 MAY - 2 A 10: 51

PREPARED FOR:

ASARCO & SILVERBELL, LLC

CLAIM MAP FOR THOR CLAIMS
LOCATED IN SEC. 15, T12S,
R8E, G&SRM, SILVERBELL
MINE MINING DISTRICT, PIMA
COUNTY, ARIZONA

DARLING

ENVIRONMENTAL & SURVEYING, LTD.
1650 N. KOLB RD. SUITE 136 - TUCSON, AZ 85715
PH (520)298-2725 - FAX (520)298-2767

Scale: 1" = 1000'

DRAWING No.

SILVERBELL.dwg

REVISION



NOTICE OF MINING CLAIM

1. TYPE OF NOTICE: Location Amendment Relocation

2. TYPE OF CLAIM: Placer Lode Millsite Tunnelsite

3. The name and address of the Locator is:

Name: ASARCO, LLC

Address: 25000 W Avra Valley RD.

City/State/Zip: Marana, Arizona, 85653

4. The name of the claim is: Thor 35

5. The date of the location is: 3/23/07

6. The claim is 1500 feet long and 600 feet wide. The distance from the location monument to the end of the claim is 10 feet in a Southerly direction and 1490 feet in a Northerly direction.

7. The general course of the claim is from the South to the North.

8. The location of the claim is in the NE ¼ of Section(s) 15, Township 12 South Range 8 E, Gila & Salt River Meridian, Silverbell Mine Mining District, County of Pima, State of Arizona.

9. The type of location monument is A 2"X2"X5' WOOD POST
The types of corner end monuments are 2"X2"X5' WOOD POSTS

10. The location of the claim with reference to a natural object or permanent monument is:
The SOUTHEAST CORNER of the claim is located 6154 feet South and 7397 feet East from the North 1/4 of Section 9, T.12 S., R.8 E., G&SRM

11. Dated: 3/23/07 Agent: [Signature]

PHOENIX, ARIZONA

Darling Environmental & Surveying, Ltd.

1650 N Kolb Road; Suite 136

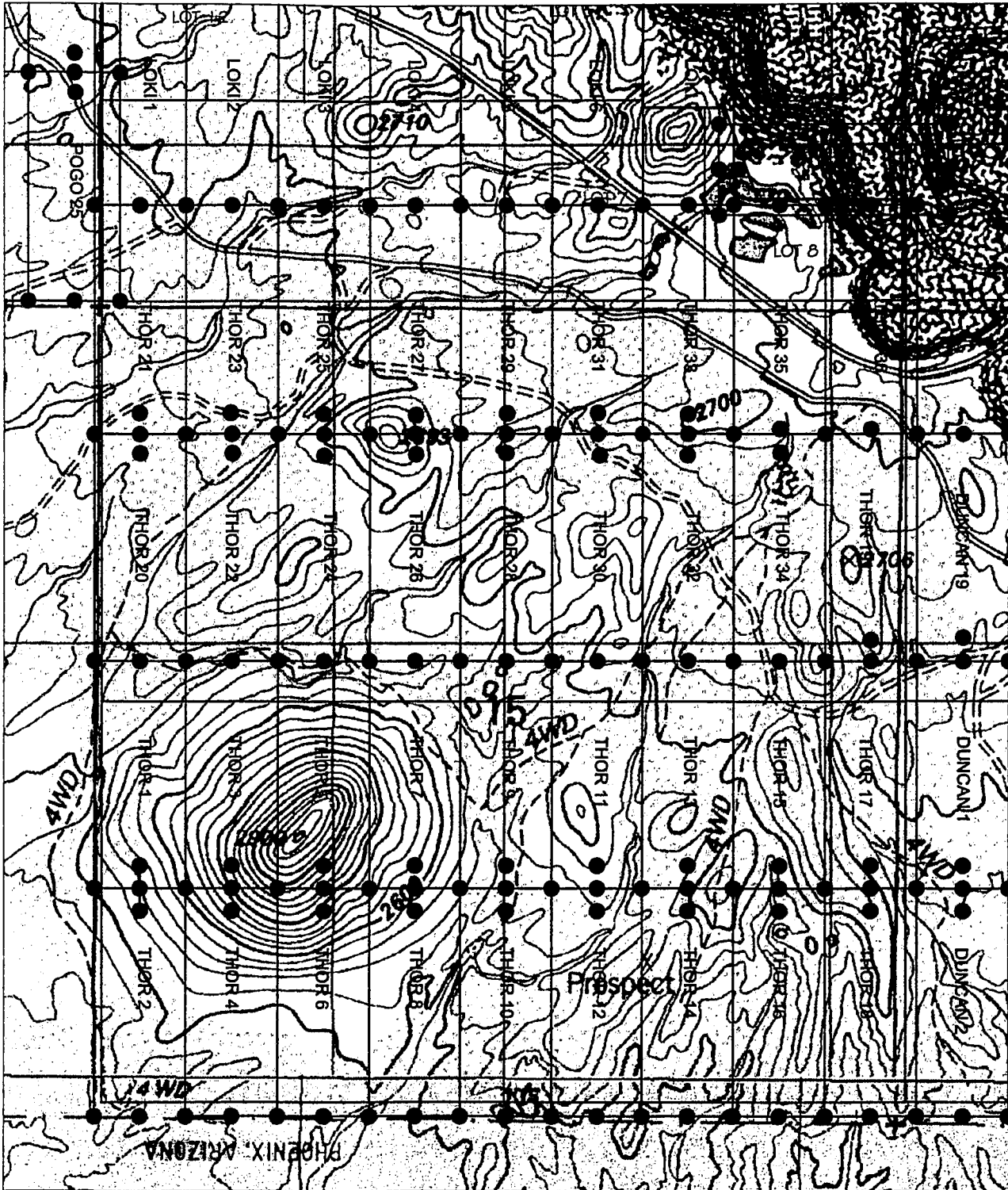
Tucson, AZ 85715

2007 MAY -2 A 10: 51

RECEIVED
B.L.M. AZ STATE OFFICE

AMC 382272

CLAIM MAP



AMU 3822712

2007 MAY - 2 A 10: 51

RECEIVED TSDP BDDM AS STATE OF ARIZONA SET

PREPARED FOR:

ASARCO & SILVERBELL, LLC

CLAIM MAP FOR THOR CLAIMS
LOCATED IN SEC. 15, T12S,
R8E, G&SRM, SILVERBELL
MINE MINING DISTRICT, PIMA
COUNTY, ARIZONA



DARLING

ENVIRONMENTAL & SURVEYING, LTD.
1650 N. KOLB RD., SUITE 136 • TUCSON, AZ 85715
PH (520)298-2725 • FAX (520)298-2767

Scale: 1" = 1000'

DRAWING No.

SILVERBELL.dwg

REVISION



NOTICE OF MINING CLAIM

1. TYPE OF NOTICE: Location Amendment Relocation

2. TYPE OF CLAIM: Placer Lode Millsite Tunnelsite

3. The name and address of the Locator is:

Name: ASARCO, LLC

Address: 25000 W Avra Valley RD.

City/State/Zip: Marana, Arizona, 85653

4. The name of the claim is: Thor 36

5. The date of the location is: 3/23/07

6. The claim is 1500 feet long and 600 feet wide. The distance from the location monument to the end of the claim is 10 feet in a Southerly direction and 1490 feet in a Northerly direction.

7. The general course of the claim is from the South to the North.

8. The location of the claim is in the NE ¼ of Section(s) 15, Township 12 South Range 8 E, Gila & Salt River Meridian, Silverbell Mine Mining District, County of Pima, State of Arizona.

9. The type of location monument is A 2"X2"X5' WOOD POST
The types of corner end monuments are 2"X2"X5' WOOD POSTS

10. The location of the claim with reference to a natural object or permanent monument is:
The SOUTHEAST CORNER of the claim is located 6154 feet South and 7997 feet East from the North 1/4 of Section 9, T.12 S., R.8 E., G&SRM

11. Dated: 3/23/07 Agent: 

PHOENIX, ARIZONA

Darling Environmental & Surveying, Ltd.

1650 N Kolb Road; Suite 136

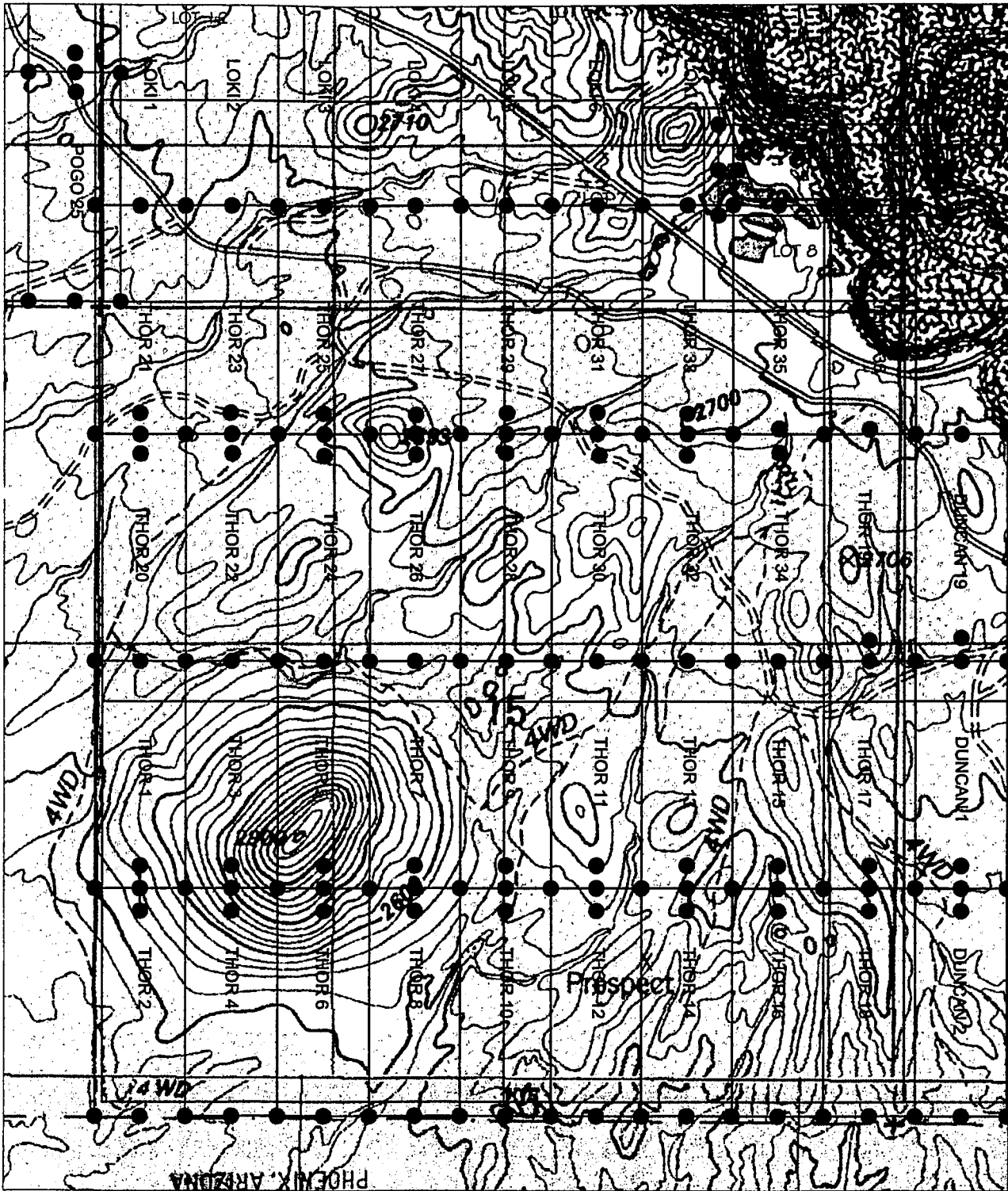
Tucson, AZ 85715

2007 MAY - 2 A 10: 51

RECEIVED
B.L.M. AZ STATE OFFICE



AMC 382213

CLAIM MAP



AHO 302273

RECEIVED
 B.L.M. AZ STATE OFFICE
 TSPD PDD 5' X 2' X 2' L35
 2007 MAY -2 A 10: 51

PREPARED FOR: ASARCO & SILVERBELL, LLC		 DARLING ENVIRONMENTAL & SURVEYING, LTD. <small>1650 N. KOLB RD. SUITE 136 - TUCSON, AZ 85715 PH (520)298-2725 - FAX (520)298-2767</small>	
CLAIM MAP FOR THOR CLAIMS LOCATED IN SEC. 15, T12S, R8E, G&SRM, SILVERBELL MINE MINING DISTRICT, PIMA COUNTY, ARIZONA		Scale: 1" = 1000'	REVISION
DRAWING No. SILVERBELL.dwg			

NOTICE OF MINING CLAIM

- 1. TYPE OF NOTICE: Location Amendment Relocation
- 2. TYPE OF CLAIM: Placer Lode Millsite Tunnelsite

3. The name and address of the Locator is:

Name: ASARCO, LLC

Address: 25000 W Avra Valley RD.

City/State/Zip: Marana, Arizona, 85653

4. The name of the claim is: Loki 1

5. The date of the location is: 3/23/07

6. The claim is 1500 feet long and 600 feet wide. The distance from the location monument to the end of the claim is 10 feet in a Northerly direction and 1490 feet in a Southerly direction.

7. The general course of the claim is from the North to the South

8. The location of the claim is in the SW ¼ of Section(s) 10, Township 12 South Range 8 E, Gila & Salt River Meridian, Silverbell mine Mining District, County of Pima, State of Arizona.

9. The type of location monument is A 2"X2"X5' WOOD POST
The types of corner end monuments are 2"X2"X5' WOOD POSTS

10. The location of the claim with reference to a natural object or permanent monument is:
The SOUTHEAST CORNER of the claim is located 4654 feet South and 3197 feet East from the North 1/4 of Section 9, T.12S., R.8 E., G&SRM.

11. Dated: 3/23/07 Agent: Brian McClure

Darling Environmental & Surveying, Ltd.
1650 N Kolb Road; Suite 136
Tucson, AZ 85715


PHOENIX, ARIZONA

2007 MAY - 2 A 10: 51

RECEIVED
B.L.M. AZ STATE OFFICE

AMC 382274

CLAIM MAP



AND 382214

RECEIVED
 B.L.M. AZ STATE OFFICE
 TSPD DDD WOOD 5' X 2' X 2'
 2007 MAY - 2 A 10: 51

PREPARED FOR:

ASARCO & SILVERBELL, LLC

CLAIM MAP FOR LOKI CLAIMS
 LOCATED IN SEC. 10, T12S,
 R8E, G&SRM, SILVERBELL
 MINE MINING DISTRICT, PIMA
 COUNTY, ARIZONA



DARLING
 ENVIRONMENTAL & SURVEYING, LTD.
 1650 N. KOLB RD. SUITE 136 - TUCSON, AZ 85715
 PH (520)298-2725 - FAX (520)298-2767

Scale: 1" = 1000'


DRAWING No.

SILVERBELL.dwg

REVISION



NOTICE OF MINING CLAIM

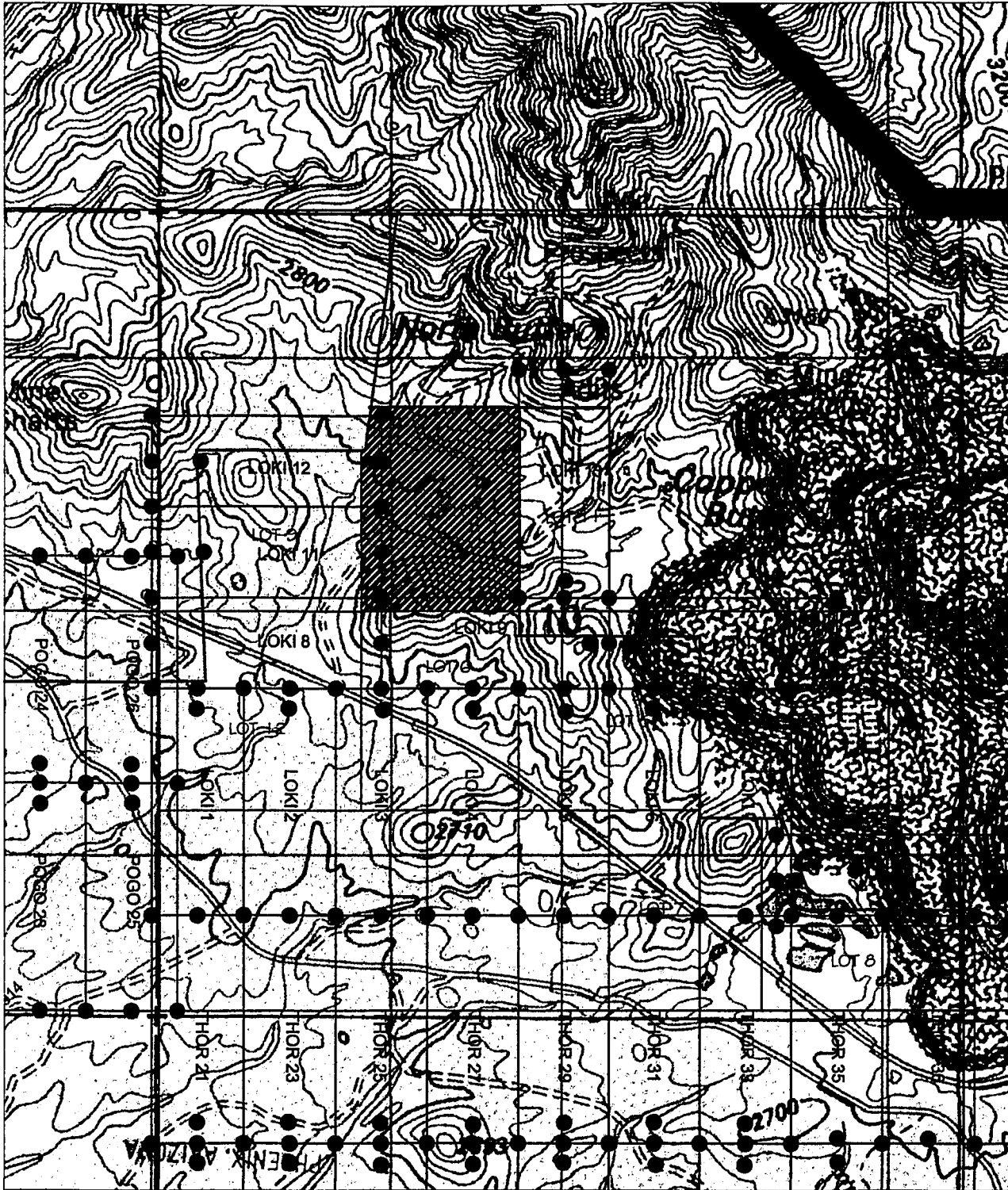
- 1. TYPE OF NOTICE: Location Amendment Relocation
- 2. TYPE OF CLAIM: Placer Lode Millsite Tunnelsite
- 3. The name and address of the Locator is:
 Name: ASARCO, LLC
 Address: 25000 W Avra Valley RD.
 City/State/Zip: Marana, Arizona, 85653
- 4. The name of the claim is: Loki 2
- 5. The date of the location is: 3/23/07
- 6. The claim is 1500 feet long and 600 feet wide. The distance from the location monument to the end of the claim is 10 feet in a Northerly direction and 1490 feet in a Southerly direction.
- 7. The general course of the claim is from the North to the South
- 8. The location of the claim is in the SW 1/4 of Section(s) 10, Township 12 South Range 8 E, Gila & Salt River Meridian, Silverbell mine Mining District, County of Pima, State of Arizona.
- 9. The type of location monument is A 2"X2"X5' WOOD POST
 The types of corner end monuments are 2"X2"X5' WOOD POSTS
- 10. The location of the claim with reference to a natural object or permanent monument is:
The SOUTHEAST CORNER of the claim is located 4654 feet South and 3797 feet East from the North 1/4 of Section 9, T.12S., R.8 E., G&SRM.
- 11. Dated: 3/23/07 Agent: 

Darling Environmental & Surveying, Ltd.
 1650 N Kolb Road; Suite 136
 Tucson, AZ 85715

PHOENIX, ARIZONA
 2007 MAY -2 A 10: 51
 RECEIVED
 B.L.M. AZ STATE OFFICE

AMG 382275

CLAIM MAP



ARC 382215

2007 MAY - 2 A 10: 51

RECEIVED
 PIMA COUNTY OFFICE
 P.O. BOX 5151
 TUCSON, ARIZONA

PREPARED FOR:

ASARCO & SILVERBELL, LLC

CLAIM MAP FOR LOKI CLAIMS
 LOCATED IN SEC. 10, T12S,
 R8E, G&SRM, SILVERBELL
 MINE MINING DISTRICT, PIMA
 COUNTY, ARIZONA

DARLING

ENVIRONMENTAL & SURVEYING, LTD.
 1650 N. KOHL RD. SUITE 136 - TUCSON, AZ 85715
 PH (520)298-2725 - FAX (520)298-2767

Scale: 1" = 1000'

REVISION

DRAWING No.

SILVERBELL.dwg



NOTICE OF MINING CLAIM

- 1. TYPE OF NOTICE: Location Amendment Relocation
- 2. TYPE OF CLAIM: Placer Lode Millsite Tunnelsite

3. The name and address of the Locator is:

Name: ASARCO, LLC

Address: 25000 W Avra Valley RD.

City/State/Zip: Marana, Arizona, 85653

4. The name of the claim is: Loki 3

5. The date of the location is: 3/23/07

6. The claim is 1500 feet long and 600 feet wide. The distance from the location monument to the end of the claim is 10 feet in a Northerly direction and 1490 feet in a Southerly direction.

7. The general course of the claim is from the North to the South

8. The location of the claim is in the SW ¼ of Section(s) 10, Township 12 South Range 8 E, Gila & Salt River Meridian, Silverbell mine Mining District, County of Pima, State of Arizona.

9. The type of location monument is A 2"X2"X5' WOOD POST
The types of corner end monuments are 2"X2"X5' WOOD POSTS

10. The location of the claim with reference to a natural object or permanent monument is:
The SOUTHEAST CORNER of the claim is located 4654 feet South and 4397 feet East from the North 1/4 of Section 9, T.12S., R.8 E., G&SRM.

11. Dated: 3/23/07 Agent: 

Darling Environmental & Surveying, Ltd.
1650 N Kolb Road; Suite 136
Tucson, AZ 85715

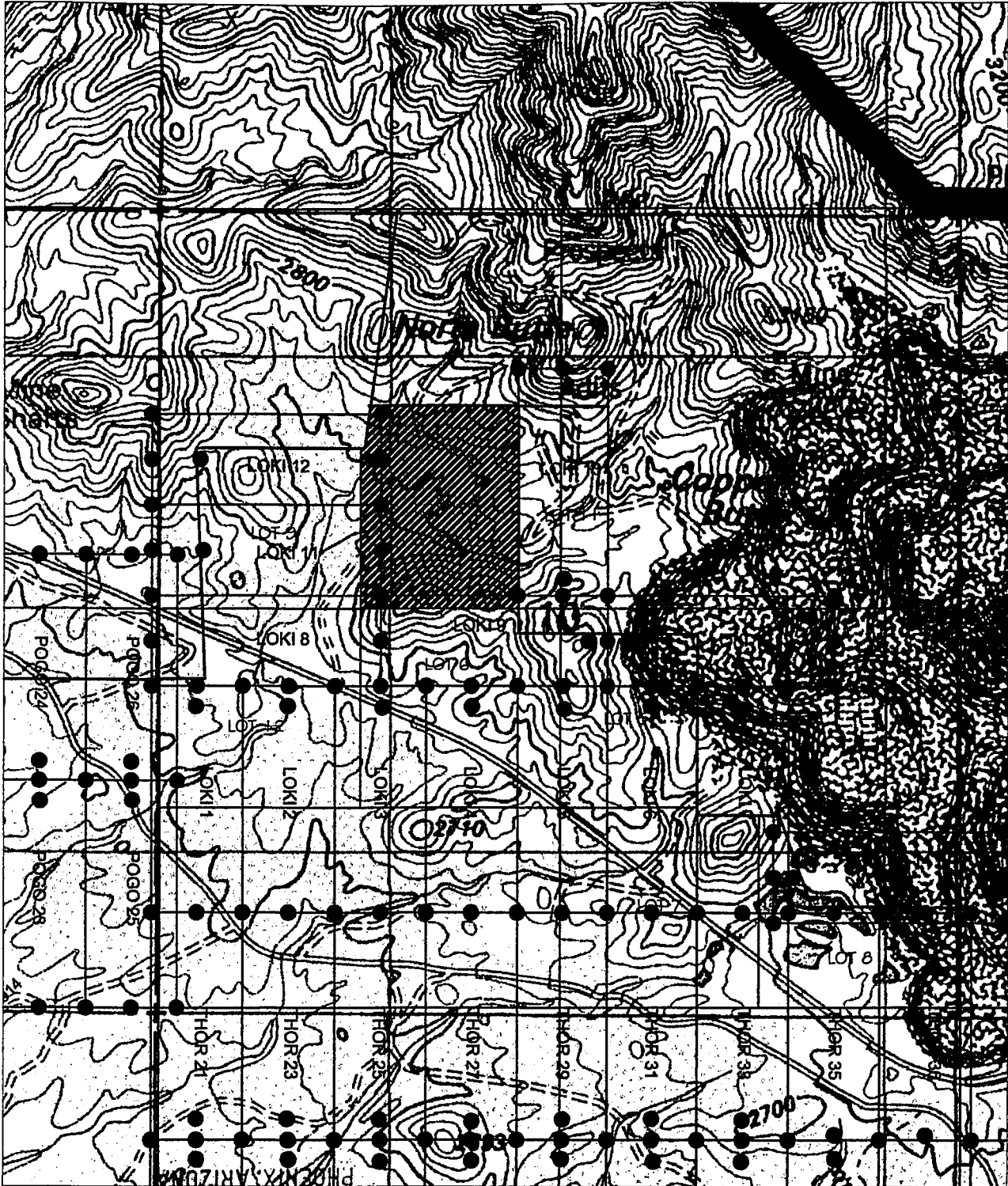
PHOENIX, ARIZONA

2007 MAY -2 A 10: 51

RECEIVED
B.L.M. AZ STATE OFFICE

AMC 382276

CLAIM MAP



AND 382216

RECEIVED
 B.L.M. AZ STATE OFFICE
 TSD DDD WOOD POST 5' X 2' X 2' SET
 2007 MAY -2 A 10:51

PREPARED FOR:

ASARCO & SILVERBELL, LLC

CLAIM MAP FOR LOKI CLAIMS
 LOCATED IN SEC. 10, T12S,
 R8E, G&SRM, SILVERBELL
 MINE MINING DISTRICT, PIMA
 COUNTY, ARIZONA



DARLING
 ENVIRONMENTAL & SURVEYING, LTD.
 1650 N. KOLB RD., SUITE 136 - TUCSON, AZ 85715
 PH (520)298-2725 - FAX (520)298-2767

Scale: 1" = 1000'


REVISION

DRAWING No.

SILVERBELL.dwg



NOTICE OF MINING CLAIM

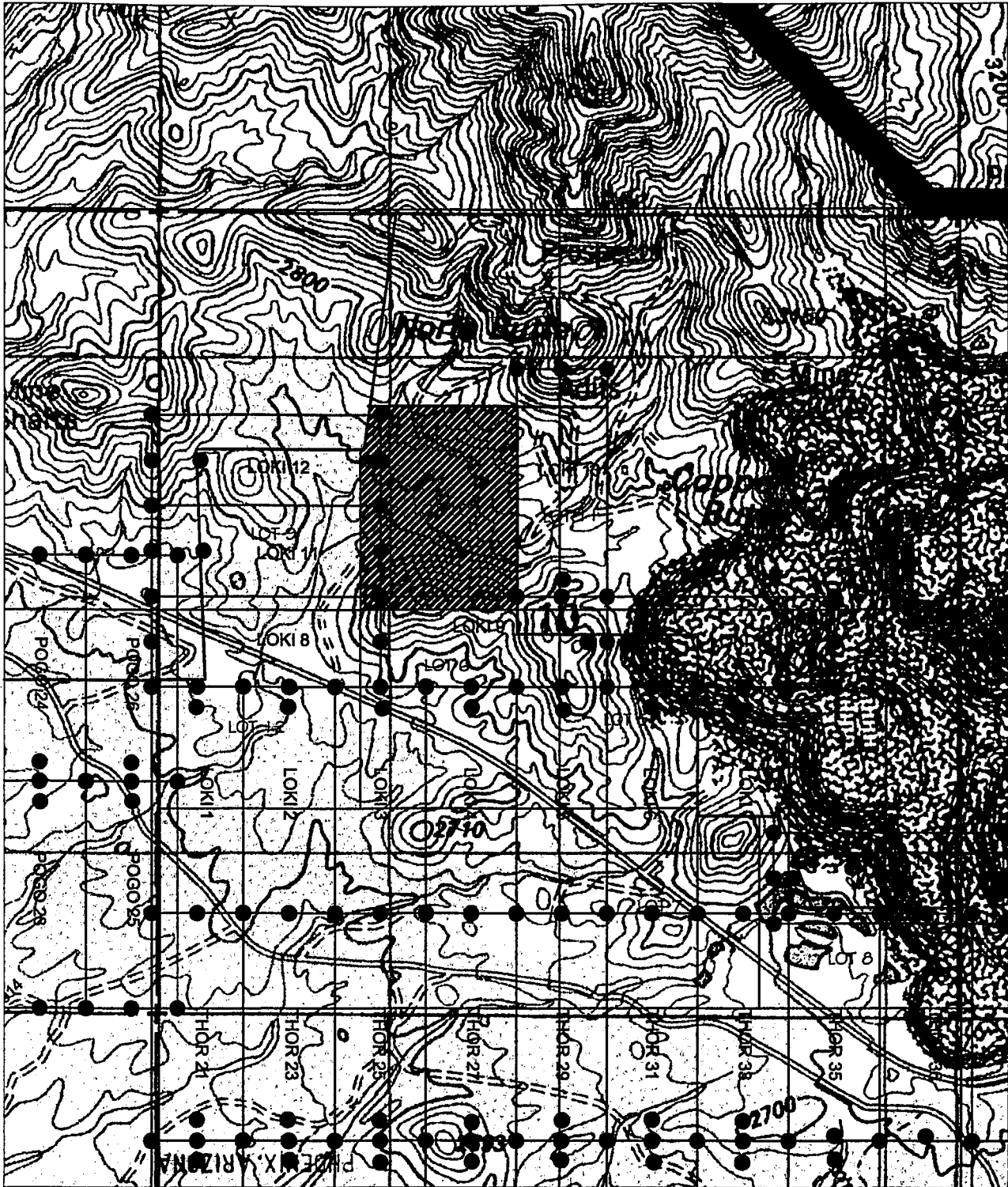
- 1. TYPE OF NOTICE: Location Amendment Relocation
- 2. TYPE OF CLAIM: Placer Lode Millsite Tunnelsite
- 3. The name and address of the Locator is:
 Name: ASARCO, LLC
 Address: 25000 W Avra Valley RD.
 City/State/Zip: Marana, Arizona, 85653
- 4. The name of the claim is: Loki 4
- 5. The date of the location is: 3/23/07
- 6. The claim is 1500 feet long and 600 feet wide. The distance from the location monument to the end of the claim is 10 feet in a Northerly direction and 1490 feet in a Southerly direction.
- 7. The general course of the claim is from the North to the South
- 8. The location of the claim is in the SW 1/4 of Section(s) 10, Township 12 South Range 8 E, Gila & Salt River Meridian, Silverbell mine Mining District, County of Pima, State of Arizona.
- 9. The type of location monument is A 2"X2"X5' WOOD POST
 The types of corner end monuments are 2"X2"X5' WOOD POSTS
- 10. The location of the claim with reference to a natural object or permanent monument is:
The SOUTHEAST CORNER of the claim is located 4654 feet South and 4997 feet East from the North 1/4 of Section 9, T.12S., R.8 E., G&SRM.
- 11. Dated: 3/23/07 Agent: 

Darling Environmental & Surveying, Ltd.
 1650 N Kolb Road; Suite 136
 Tucson, AZ 85715

PHOENIX, ARIZONA
 2007 MAY -2 A 10: 51
 RECEIVED
 B.L.M. AZ STATE OFFICE

AMC 382271

CLAIM MAP



MID 382277

2007 MAY -2 A 10: 51

RECEIVED
 TSPD BDDM STATE OFFICE LAS
 SET

PREPARED FOR:

ASARCO & SILVERBELL, LLC

CLAIM MAP FOR LOKI CLAIMS
 LOCATED IN SEC. 10, T12S,
 R8E, G&SRM, SILVERBELL
 MINE MINING DISTRICT, PIMA
 COUNTY, ARIZONA

DARLING

ENVIRONMENTAL & SURVEYING, LTD.
 1650 N. KOLB RD. SUITE 136 - TUCSON, AZ 85715
 PH (520)298-2725 - FAX (520)298-2767

Scale: 1" = 1000'

REVISION

DRAWING No.

SILVERBELL.dwg



NOTICE OF MINING CLAIM

1. TYPE OF NOTICE: Location Amendment Relocation

2. TYPE OF CLAIM: Placer Lode Millsite Tunnelsite

3. The name and address of the Locator is:

Name: ASARCO, LLC

Address: 25000 W Avra Valley RD.

City/State/Zip: Marana, Arizona, 85653

4. The name of the claim is: Loki 5

5. The date of the location is: 3/26/07

6. The claim is 1500 feet long and 600 feet wide. The distance from the location monument to the end of the claim is 10 feet in a Northerly direction and 1490 feet in a Southerly direction.

7. The general course of the claim is from the North to the South

8. The location of the claim is in the SW ¼ of Section(s) 10, Township 12 South Range 8 E, Gila & Salt River Meridian, Silverbell mine Mining District, County of Pima, State of Arizona.

9. The type of location monument is A 2"X2"X5' WOOD POST
The types of corner end monuments are 2"X2"X5' WOOD POSTS

10. The location of the claim with reference to a natural object or permanent monument is:
The SOUTHEAST CORNER of the claim is located 4654 feet South and 5597 feet East from the North 1/4 of Section 9, T.12S., R.8 E., G&SRM.

11. Dated: 3/26/07 Agent: [Signature]

Darling Environmental & Surveying, Ltd.
1650 N Kolb Road; Suite 136
Tucson, AZ 85715


PHOENIX, ARIZONA

2007 MAY -2 A 10: 51

RECEIVED
B.L.M. AZ STATE OFFICE

AMC 382278

CLAIM MAP



AMD 382218

2007 MAY - 2 A 10 51

RECEIVED
B.M. AZ STATE OFFICES
TSD DDD X 5' WDD POST
SET 20 X 20 X 5' WDD POST

PREPARED FOR:

ASARCO & SILVERBELL, LLC

CLAIM MAP FOR LOKI CLAIMS
LOCATED IN SEC. 10, T12S,
R8E, G&SRM, SILVERBELL
MINE MINING DISTRICT, PIMA
COUNTY, ARIZONA

DARLING

ENVIRONMENTAL & SURVEYING, LTD.
1650 N. KOLB RD. SUITE 136 - TUCSON, AZ 85715
PH (520)298-2725 - FAX (520)298-2767

Scale: 1" = 1000'

DRAWING No.

SILVERBELL.dwg

REVISION



NOTICE OF MINING CLAIM

1. TYPE OF NOTICE: Location Amendment Relocation

2. TYPE OF CLAIM: Placer Lode Millsite Tunnelsite

3. The name and address of the Locator is:

Name: ASARCO, LLC

Address: 25000 W Avra Valley RD.

City/State/Zip: Marana, Arizona, 85653

4. The name of the claim is: Loki 6

5. The date of the location is: 3/26/07

6. The claim is 1500 feet long and 600 feet wide. The distance from the location monument to the end of the claim is 10 feet in a Northerly direction and 1490 feet in a Southerly direction.

7. The general course of the claim is from the North to the South

8. The location of the claim is in the SE 1/4 of Section(s) 10, Township 12 South Range 8 E, Gila & Salt River Meridian, Silverbell mine Mining District, County of Pima, State of Arizona.

9. The type of location monument is A 2"X2"X5' WOOD POST
The types of corner end monuments are 2"X2"X5' WOOD POSTS

10. The location of the claim with reference to a natural object or permanent monument is:
The SOUTHEAST CORNER of the claim is located 4654 feet South and 6197 feet East from the North 1/4 of Section 9, T.12S., R.8 E., G&SRM.

11. Dated: 3/26/07 Agent: [Signature]

Darling Environmental & Surveying, Ltd.
1650 N Kolb Road; Suite 136
Tucson, AZ 85715

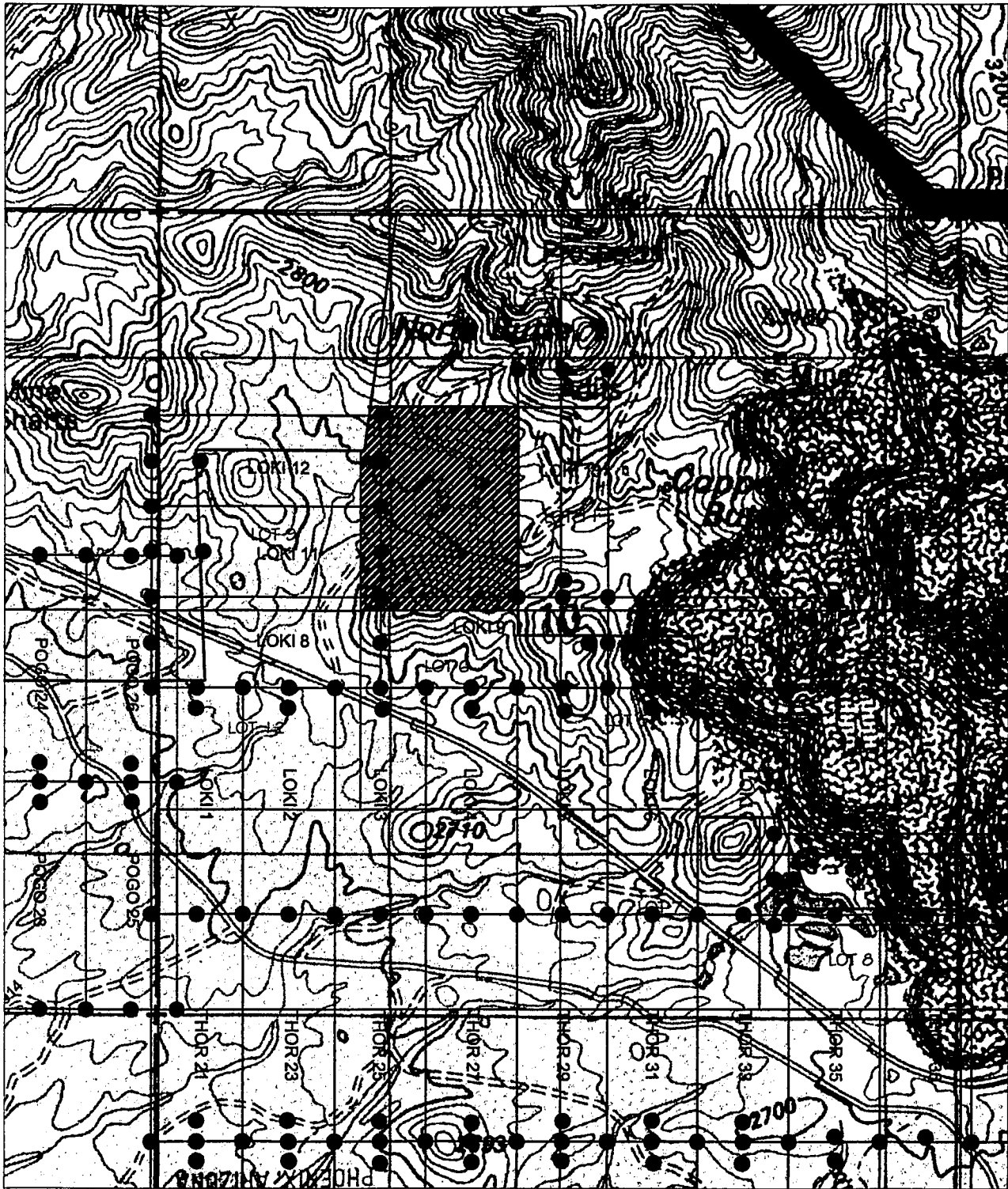
PHOENIX, ARIZONA

2007 MAY - 2 A 10: 51

RECEIVED B.L.M. AZ STATE OFFICE

AMC 382279

CLAIM MAP



AUC 382219

2007 MAY - 2 A 10: 51

RECEIVED
B.L.M. AZ STATE OFFICE
TSPD DDD '5 X 2' X 2' SET

PREPARED FOR:

ASARCO & SILVERBELL, LLC

CLAIM MAP FOR LOKI CLAIMS
LOCATED IN SEC. 10, T12S,
R8E, G&SRM, SILVERBELL
MINE MINING DISTRICT, PIMA
COUNTY, ARIZONA



DARLING
ENVIRONMENTAL & SURVEYING, LTD.
1650 N. HOLS RD. SUITE 136 - TUCSON, AZ 85715
PH (520)298-2725 - FAX (520)298-2767

Scale: 1" = 1000'

DRAWING No.

SILVERBELL.dwg

REVISION



NOTICE OF MINING CLAIM

- 1. TYPE OF NOTICE: Location Amendment Relocation
- 2. TYPE OF CLAIM: Placer Lode Millsite Tunnelsite

3. The name and address of the Locator is:

Name: ASARCO, LLC

Address: 25000 W Avra Valley RD.

City/State/Zip: Marana, Arizona, 85653

4. The name of the claim is: Loki 7

5. The date of the location is: 3/26/07

6. The claim is 1500 feet long and 600 feet wide. The distance from the location monument to the end of the claim is 10 feet in a Northerly direction and 1490 feet in a Southerly direction.

7. The general course of the claim is from the North to the South

8. The location of the claim is in the SE ¼ of Section(s) 10, Township 12 South Range 8 E, Gila & Salt River Meridian, Silverbell mine Mining District, County of Pima, State of Arizona.

9. The type of location monument is A 2"X2"X5' WOOD POST
The types of corner end monuments are 2"X2"X5' WOOD POSTS

10. The location of the claim with reference to a natural object or permanent monument is:
The SOUTHEAST CORNER of the claim is located 4654 feet South and 6797 feet East from the North 1/4 of Section 9, T.12S., R.8 E., G&SRM.

11. Dated: 3/26/07 Agent: [Signature]

Darling Environmental & Surveying, Ltd.
1650 N Kolb Road; Suite 136
Tucson, AZ 85715

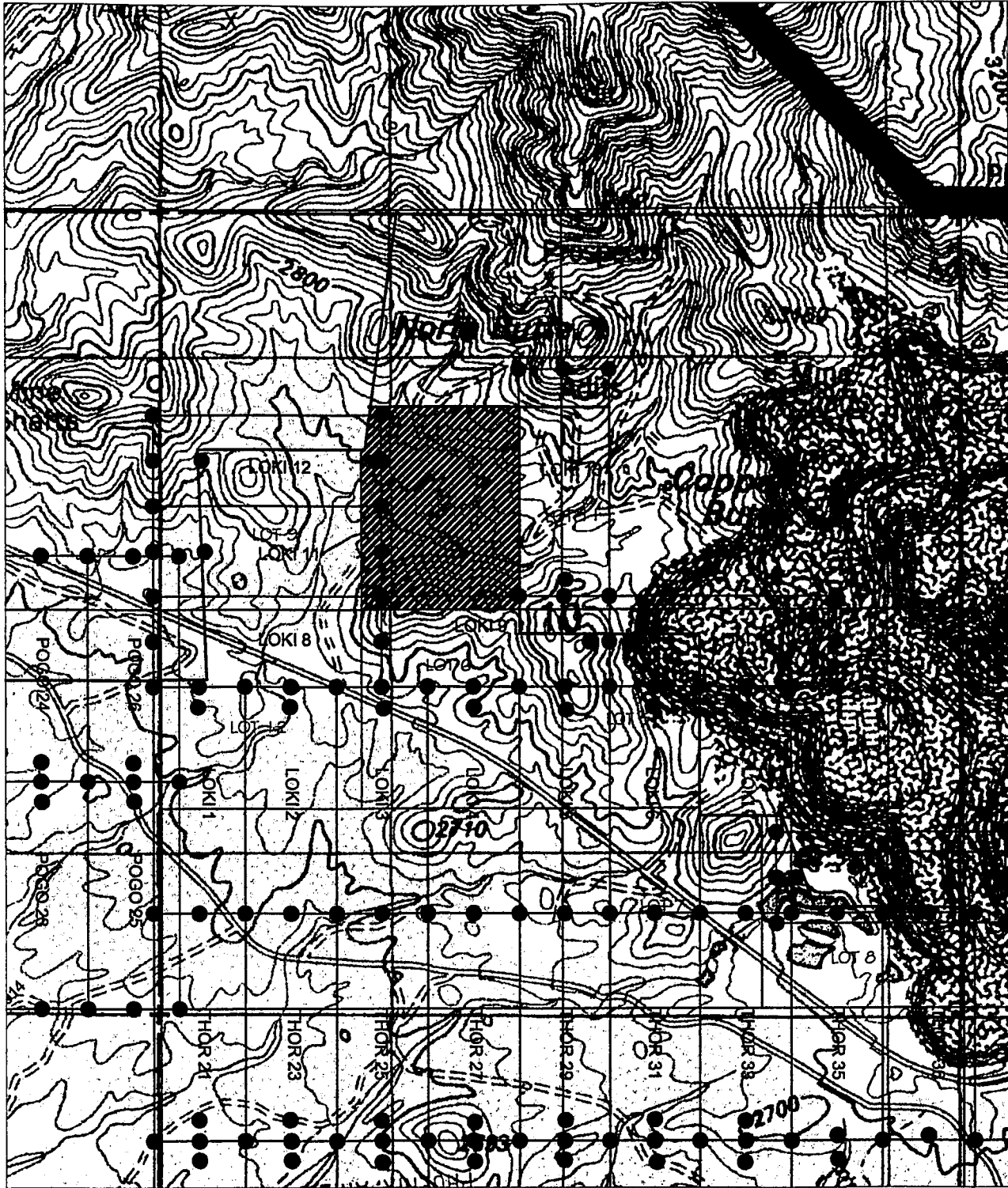
PHOENIX, ARIZONA

2007 MAY - 2 A 10: 51

RECEIVED B.L.M. AZ STATE OFFICE

AMC 382280

CLAIM MAP



AMC 382280

RECEIVED
 P.M. AZ STATE OFFICE
 2007 MAY - 2 A 10: 52
 TSD DDDW '5 X '2 L 3S
 SET 2' X 2' X 2' L 3S

PREPARED FOR:

ASARCO & SILVERBELL, LLC

CLAIM MAP FOR LOKI CLAIMS
 LOCATED IN SEC. 10, T12S,
 R8E, G&SRM, SILVERBELL
 MINE MINING DISTRICT, PIMA
 COUNTY, ARIZONA



DARLING
 ENVIRONMENTAL & SURVEYING, LTD.
 1650 N. KOHL RD., SUITE 136 - TUCSON, AZ 85715
 PH (520)298-2725 - FAX (520)298-2767

Scale: 1" = 1000'

DRAWING No.

SILVERBELL.dwg

REVISION



NOTICE OF MINING CLAIM

1. TYPE OF NOTICE: Location Amendment Relocation

2. TYPE OF CLAIM: Placer Lode Millsite Tunnelsite

3. The name and address of the Locator is:

Name: ASARCO, LLC

Address: 25000 W Avra Valley RD.

City/State/Zip: Marana, Arizona, 85653

4. The name of the claim is: Loki 8

5. The date of the location is: 3/27/07

6. The claim is 1500 feet long and 600 feet wide. The distance from the location monument to the end of the claim is 360 feet in a Westerly direction and 1140 feet in a Easterly direction.

7. The general course of the claim is from the West to the East

8. The location of the claim is in the SW ¼ of Section(s) 10, Township 12 South Range 8 E, Gila & Salt River Meridian, Silverbell mine Mining District, County of Pima, State of Arizona.

9. The type of location monument is A 2"X2"X5' WOOD POST
The types of corner end monuments are 2"X2"X5' WOOD POSTS

10. The location of the claim with reference to a natural object or permanent monument is:
The SOUTHEAST CORNER of the claim is located 3154 feet South and 4097 feet East from the North 1/4 of Section 9, T.12S., R.8 E., G&SRM.

11. Dated: 3/27/07 Agent: 

Darling Environmental & Surveying, Ltd.
1650 N Kolb Road; Suite 136
Tucson, AZ 85715

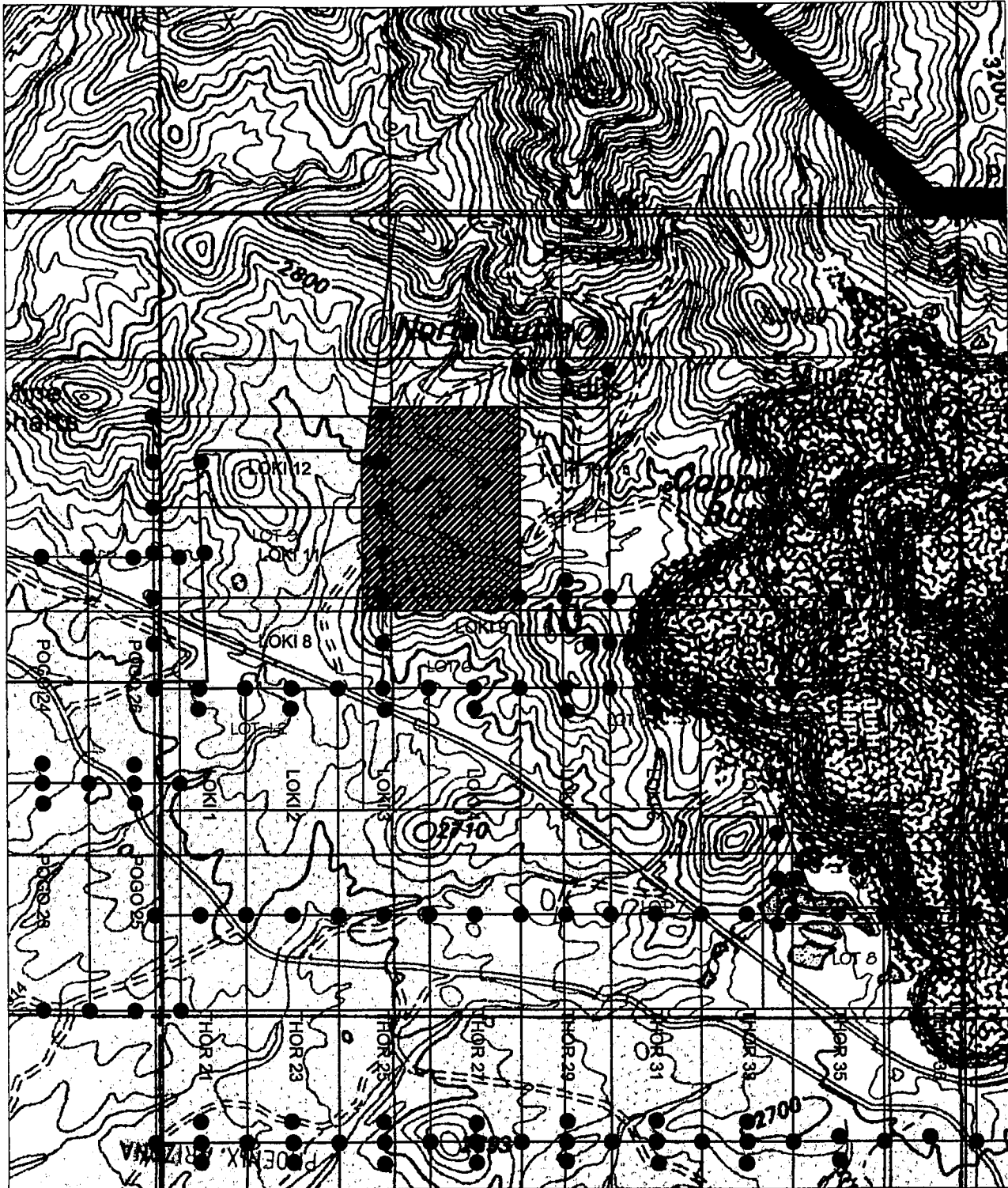
PHOENIX, ARIZONA

2007 MAY -2 A 10: 52

RECEIVED
B.L.M. AZ STATE OFFICE

AMC 382281



CLAIM MAP



AMC 382281

2007 MAY - 2 A 10: 52

RECEIVED
TSPD DDM, ARIZONA STATE OFFICES

PREPARED FOR: ASARCO & SILVERBELL, LLC		 DARLING ENVIRONMENTAL & SURVEYING, LTD. 1650 N. ROLB RD., SUITE E36 - TUCSON, AZ 85715 PH (520)298-2725 - FAX (520)298-2767	
CLAIM MAP FOR LOKI CLAIMS LOCATED IN SEC. 10, T12S, R8E, G&SRM, SILVERBELL MINE MINING DISTRICT, PIMA COUNTY, ARIZONA		Scale: 1" = 1000'	REVISION
DRAWING No. SILVERBELL.dwg			

NOTICE OF MINING CLAIM

1. TYPE OF NOTICE: Location Amendment Relocation

2. TYPE OF CLAIM: Placer Lode Millsite Tunnelsite

3. The name and address of the Locator is:

Name: ASARCO, LLC

Address: 25000 W Avra Valley RD.

City/State/Zip: Marana, Arizona, 85653

4. The name of the claim is: Loki 9

5. The date of the location is: 3/26/07

6. The claim is 1500 feet long and 600 feet wide. The distance from the location monument to the end of the claim is 10 feet Easterly in a direction and 1490 feet in a Westerly direction.

7. The general course of the claim is from the East to the West

8. The location of the claim is in the SE ¼ of Section(s) 10, Township 12 South Range 8 E, Gila & Salt River Meridian, Silverbell mine Mining District, County of Pima, State of Arizona.

9. The type of location monument is A 2"X2"X5' WOOD POST
The types of corner end monuments are 2"X2"X5' WOOD POSTS

10. The location of the claim with reference to a natural object or permanent monument is:
The SOUTHEAST CORNER of the claim is located 3154 feet South and 5597 feet East from the North 1/4 of Section 9, T.12S., R.8 E., G&SRM.

11. Dated: 3/26/07 Agent: [Signature]

Darling Environmental & Surveying, Ltd.
1650 N Kolb Road; Suite 136
Tucson, AZ 85715

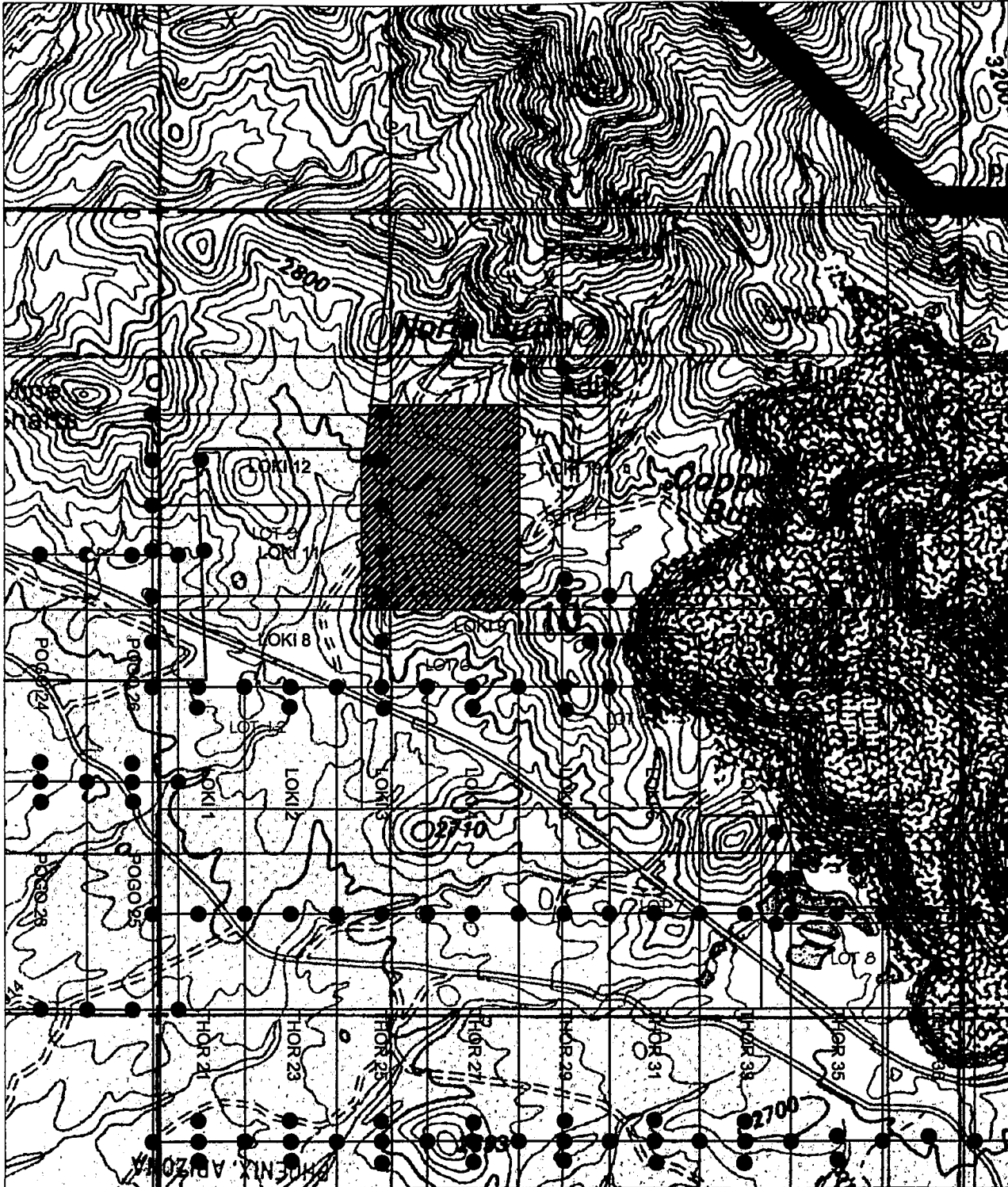
PHOENIX, ARIZONA

2007 MAY -2 A 10: 52

RECEIVED
B.L.M. AZ STATE OFFICE

AMC 382282

CLAIM MAP



ARC 382282

2007 MAY -2 A 10: 52

RECEIVED
 B.L.M. AZ STATE OFFICE
 TSDP DDDW .5 X 2 X 2 LINES

PREPARED FOR:

ASARCO & SILVERBELL, LLC

CLAIM MAP FOR LOKI CLAIMS
 LOCATED IN SEC. 10, T12S,
 R8E, G&SRM, SILVERBELL
 MINE MINING DISTRICT, PIMA
 COUNTY, ARIZONA

DARLING

ENVIRONMENTAL & SURVEYING, LTD.
 1650 N. MOIB RD. SUITE 136 - TUCSON, AZ 85715
 PH (520)298-2725 - FAX (520)298-2767

Scale: 1" = 1000'

REVISION

DRAWING No.

SILVERBELL.dwg



NOTICE OF MINING CLAIM

1. TYPE OF NOTICE: Location Amendment Relocation

2. TYPE OF CLAIM: Placer Lode Millsite Tunnelsite

3. The name and address of the Locator is:

Name: ASARCO, LLC

Address: 25000 W Avra Valley RD.

City/State/Zip: Marana, Arizona, 85653

4. The name of the claim is: Loki 10

5. The date of the location is: 3/26/07

6. The claim is 1500 feet long and 600 feet wide. The distance from the location monument to the end of the claim is 10 feet in a Westerly direction and 1490 feet in a Easterly direction.

7. The general course of the claim is from the West to the East

8. The location of the claim is in the SE ¼ of Section(s) 10, Township 12 South Range 8 E, Gila & Salt River Meridian, Silverbell mine Mining District, County of Pima, State of Arizona.

9. The type of location monument is A 2"X2"X5' WOOD POST
The types of corner end monuments are 2"X2"X5' WOOD POSTS

10. The location of the claim with reference to a natural object or permanent monument is:
The SOUTHEAST CORNER of the claim is located 3154 feet South and 7097 feet East from the North 1/4 of Section 9, T.12S., R.8 E., G&SRM.

11. Dated: 3/26/07 Agent: [Signature]

Darling Environmental & Surveying, Ltd.
1650 N Kolb Road; Suite 136
Tucson, AZ 85715

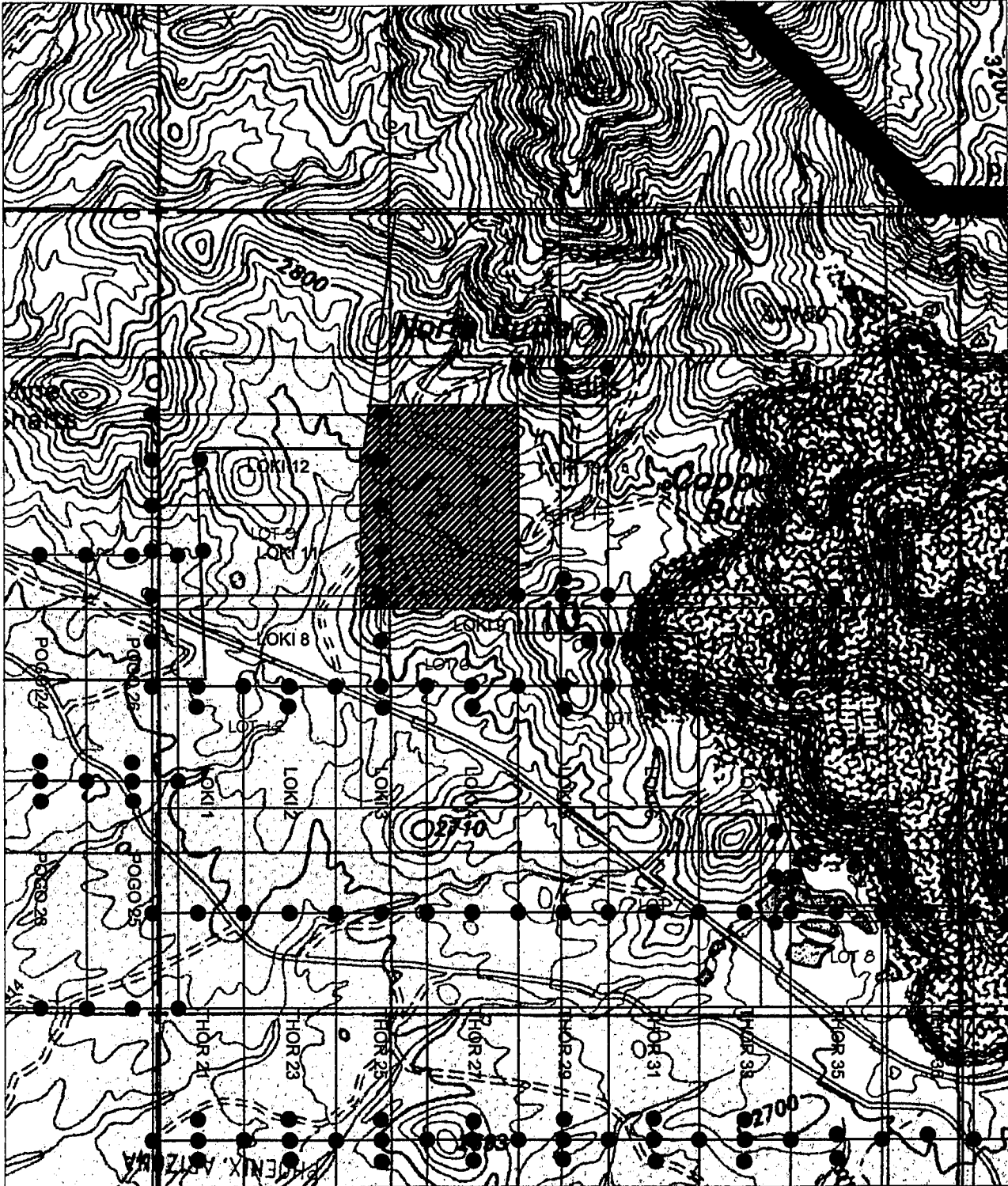
PHOENIX, ARIZONA

2007 MAY -2 A 10: 52

RECEIVED
B.L.M. AZ STATE OFFICE

AMC 382283



CLAIM MAP



AMC 382283

2007 MAY - 2 A 10: 52

RECEIVED
BLM AZ STATE OFFICES
TSD DDDM X 5' X 2' 2105

PREPARED FOR:		 DARLING ENVIRONMENTAL & SURVEYING, LTD. 1650 N. KOHL RD. SUITE 136 - TUCSON, AZ 85715 PH (520)296-2725 - FAX (520)296-2767	
ASARCO & SILVERBELL, LLC			
CLAIM MAP FOR LOKI CLAIMS LOCATED IN SEC. 10, T12S, R8E, G&SRM, SILVERBELL MINE MINING DISTRICT, PIMA COUNTY, ARIZONA		Scale: 1" = 1000'	REVISION
		DRAWING No. SILVERBELL.dwg	

NOTICE OF MINING CLAIM

1. TYPE OF NOTICE: Location Amendment Relocation

2. TYPE OF CLAIM: Placer Lode Millsite Tunnelsite

3. The name and address of the Locator is:

Name: ASARCO, LLC

Address: 25000 W Avra Valley RD.

City/State/Zip: Marana, Arizona, 85653

4. The name of the claim is: Loki 11

5. The date of the location is: 3/27/07

6. The claim is 1500 feet long and 600 feet wide. The distance from the location monument to the end of the claim is 340 feet in a Westerly direction and 1160 feet in a Easterly direction.

7. The general course of the claim is from the West to the East

8. The location of the claim is in the NW 1/4 of Section(s) 10, Township 12 South Range 8 E, Gila & Salt River Meridian, Silverbell mine Mining District, County of Pima, State of Arizona.

9. The type of location monument is A 2"X2"X5' WOOD POST
The types of corner end monuments are 2"X2"X5' WOOD POSTS

10. The location of the claim with reference to a natural object or permanent monument is:
The SOUTHEAST CORNER of the claim is located 2554 feet South and 4097 feet East from the North 1/4 of Section 9, T.12S., R.8 E., G&SRM.

11. Dated: 3/27/07 Agent: 

Darling Environmental & Surveying, Ltd.
1650 N Kolb Road; Suite 136
Tucson, AZ 85715

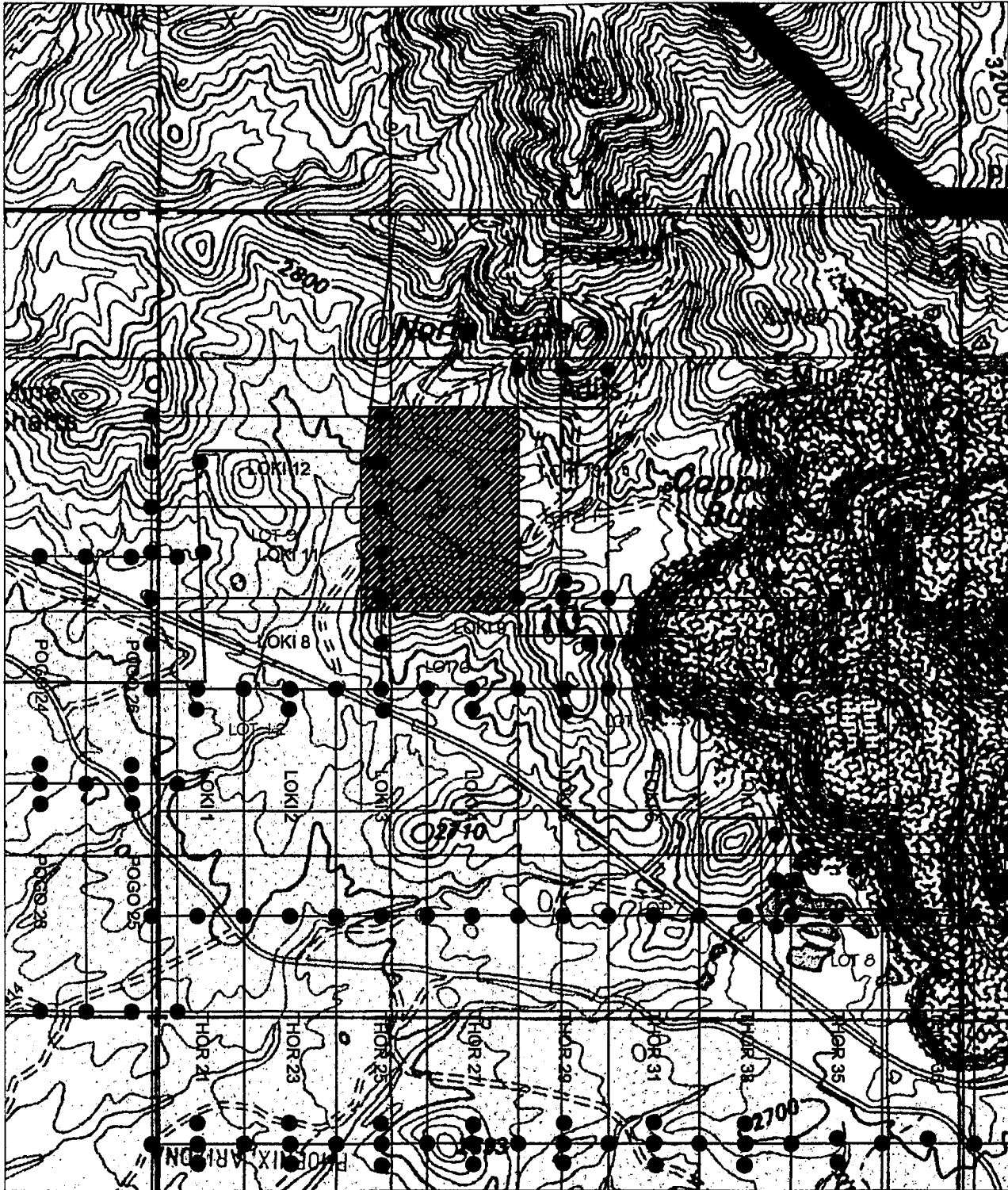
PHOENIX, ARIZONA

2007 MAY -2 A 10: 52

RECEIVED
B.L.M. AZ STATE OFFICE

AMC 382284



CLAIM MAP



AMC 382284

2007 MAY - 2 A 10: 52

RECEIVED
 TSD @ BLM AS-SARFOR OF LAS
 SET 30

PREPARED FOR: ASARCO & SILVERBELL, LLC		 DARLING ENVIRONMENTAL & SURVEYING, LTD. 1650 N. KOLB RD. SUITE 136 - TUCSON, AZ 85715 PH (520)298-2725 - FAX (520)298-2767	
CLAIM MAP FOR LOKI CLAIMS LOCATED IN SEC. 10, T12S, R8E, G&SRM, SILVERBELL MINE MINING DISTRICT, PIMA COUNTY, ARIZONA		Scale: 1" = 1000'	REVISION
DRAWING No. SILVERBELL.dwg			

NOTICE OF MINING CLAIM

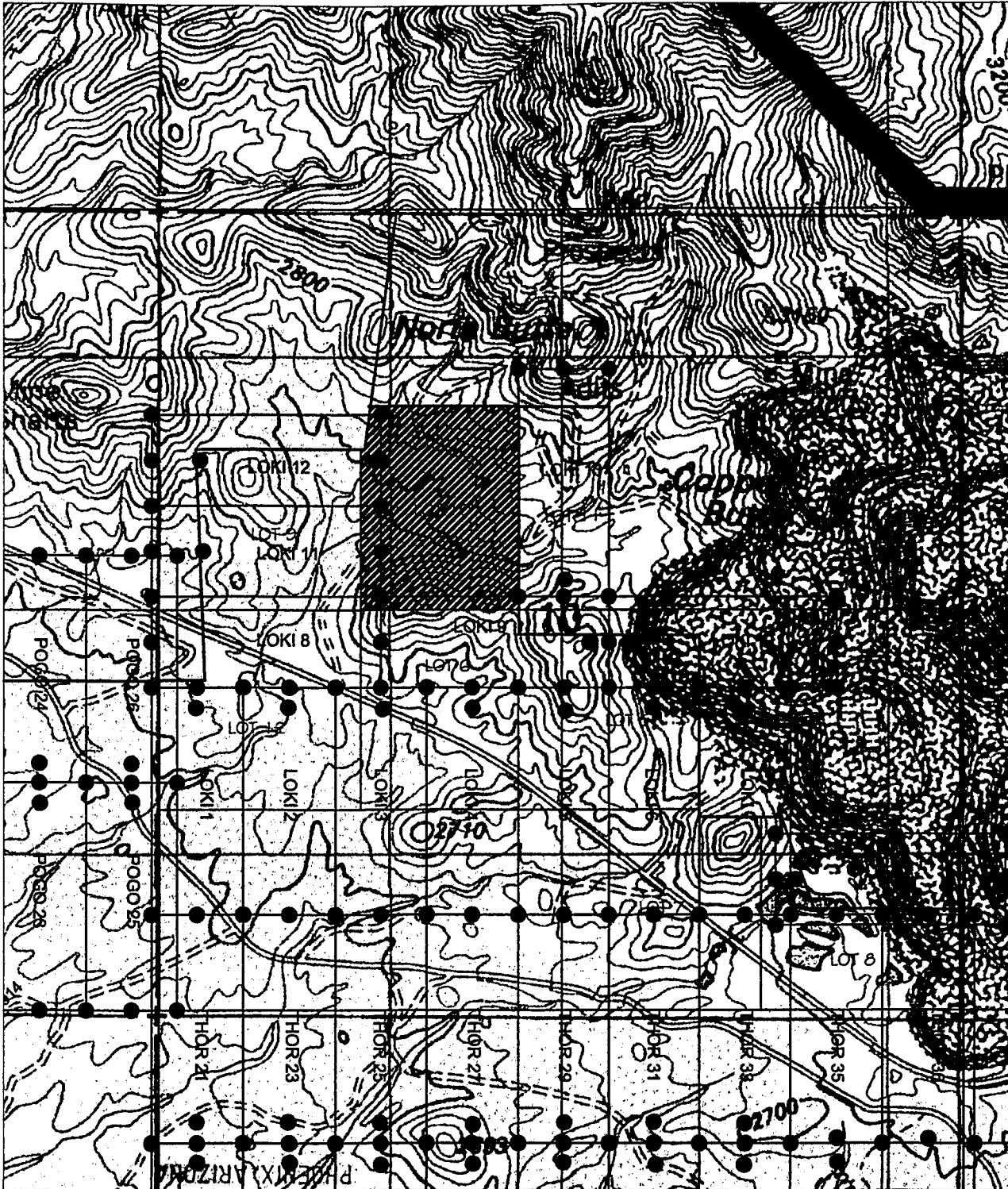
- 1. TYPE OF NOTICE: Location Amendment Relocation
- 2. TYPE OF CLAIM: Placer Lode Millsite Tunnelsite
- 3. The name and address of the Locator is:
 Name: ASARCO, LLC
 Address: 25000 W Avra Valley RD.
 City/State/Zip: Marana, Arizona, 85653
- 4. The name of the claim is: Loki 12
- 5. The date of the location is: 3/27/07
- 6. The claim is 1500 feet long and 600 feet wide. The distance from the location monument to the end of the claim is 320 feet in a Westerly direction and 1180 feet in a Easterly direction.
- 7. The general course of the claim is from the West to the East
- 8. The location of the claim is in the NW 1/4 of Section(s) 10, Township 12 South Range 8 E, Gila & Salt River Meridian, Silverbell mine Mining District, County of Pima, State of Arizona.
- 9. The type of location monument is A 2"X2"X5' WOOD POST
 The types of corner end monuments are 2"X2"X5' WOOD POSTS
- 10. The location of the claim with reference to a natural object or permanent monument is:
The SOUTHEAST CORNER of the claim is located 1954 feet South and 4097 feet East from the North 1/4 of Section 9, T.12S., R.8 E., G&SRM.
- 11. Dated: 3/27/07 Agent:

Darling Environmental & Surveying, Ltd.
1650 N Kolb Road; Suite 136
Tucson, AZ 85715

PHOENIX, ARIZONA
2007 MAY - 2 A 10: 52
RECEIVED
B.L.M. AZ STATE OFFICE

AMC 382285

CLAIM MAP



AMC 382285

2007 MAY - 2 A 10: 52

RECEIVED
 BLM AZ STATE OFFICE
 TSD DDD W 5' X 2' X 2' SET

PREPARED FOR:

ASARCO & SILVERBELL, LLC

CLAIM MAP FOR LOKI CLAIMS
 LOCATED IN SEC. 10, T12S,
 R8E, G&SRM, SILVERBELL
 MINE MINING DISTRICT, PIMA
 COUNTY, ARIZONA



DARLING
 ENVIRONMENTAL & SURVEYING, LTD.
 1650 N. KOLB RD. SUITE 136 - TUCSON, AZ 85715
 PH (520)296-2725 - FAX (520)296-2767

Scale: 1" = 1000'

DRAWING No.

SILVERBELL.dwg

REVISION



NOTICE OF MINING CLAIM

1. TYPE OF NOTICE: Location Amendment Relocation

2. TYPE OF CLAIM: Placer Lode Millsite Tunnelsite

3. The name and address of the Locator is:

Name: ASARCO, LLC

Address: 25000 W Avra Valley RD.

City/State/Zip: Marana, Arizona, 85653

4. The name of the claim is: Loki 13

5. The date of the location is: 3/26/07

6. The claim is 1500 feet long and 600 feet wide. The distance from the location monument to the end of the claim is 10 feet Southerly in a direction and 1490 feet in a Northerly direction.

7. The general course of the claim is from the South to the North

8. The location of the claim is in the NW 1/4 of Section(s) 10, Township 12 South Range 8 E, Gila & Salt River Meridian, Silverbell mine Mining District, County of Pima, State of Arizona.

9. The type of location monument is A 2"X2"X5' WOOD POST
The types of corner end monuments are 2"X2"X5' WOOD POSTS

10. The location of the claim with reference to a natural object or permanent monument is:
The SOUTHEAST CORNER of the claim is located 2554 feet South and 5597 feet East from the North 1/4 of Section 9, T.12S., R.8 E., G&SRM.

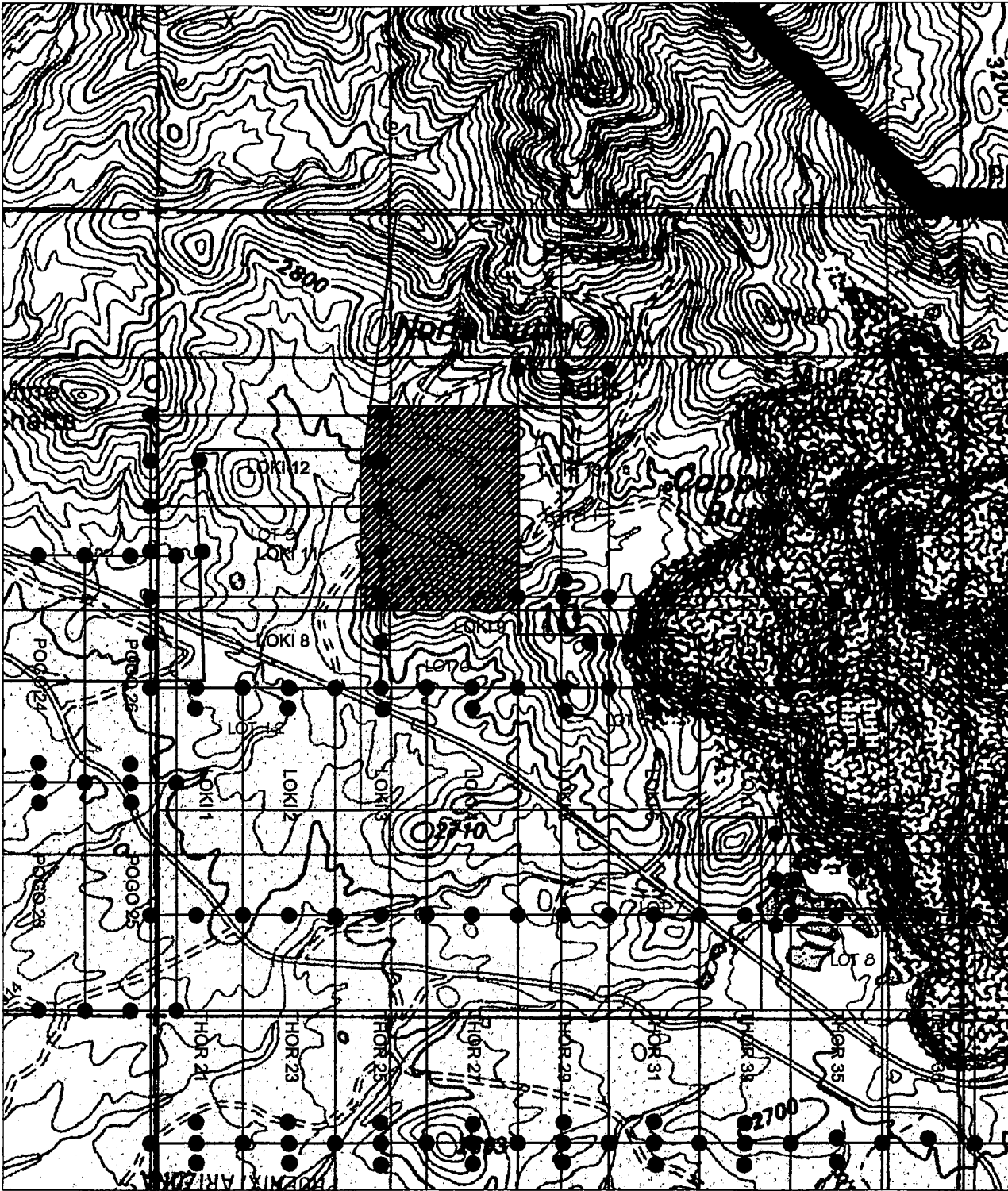
11. Dated: 3/26/07 Agent: [Signature]

Darling Environmental & Surveying, Ltd.
1650 N Kolb Road; Suite 136
Tucson, AZ 85715

PHOENIX, ARIZONA
2007 MAY - 2 A 10: 52
RECEIVED
B.L.M. AZ STATE OFFICE

AMC 382286

CLAIM MAP



AMC 38228b

RECEIVED
B.L.M. AZ STATE OFFICE
TSD DDD '5 X 2' X 2' LES
2007 MAY -2 A 10: 52

PREPARED FOR:

ASARCO & SILVERBELL, LLC

CLAIM MAP FOR LOKI CLAIMS
LOCATED IN SEC. 10, T12S,
R8E, G&SRM, SILVERBELL
MINE MINING DISTRICT, PIMA
COUNTY, ARIZONA



DARLING
ENVIRONMENTAL & SURVEYING, LTD.
1650 N. KOHL RD., SUITE 136 - TUCSON, AZ 85715
PH (520)298-2725 - FAX (520)298-2767

Scale: 1" = 1000'

DRAWING No.

SILVERBELL.dwg

REVISION



NOTICE OF MINING CLAIM

- 1. TYPE OF NOTICE: X Location Amendment Relocation
2. TYPE OF CLAIM: Placer X Lode Millsite Tunnelsite

3. The name and address of the Locator is:

Name: ASARCO, LLC

Address: 25000 W Avra Valley RD.

City/State/Zip: Marana, Arizona, 85653

4. The name of the claim is: Loki 14

5. The date of the location is: 3/23/07

6. The claim is 1500 feet long and 600 feet wide. The distance from the location monument to the end of the claim is 10 feet Westerly in a direction and 1490 feet in a Easterly direction.

7. The general course of the claim is from the West to the East

8. The location of the claim is in the SE 1/4 of Section(s) 10, Township 12 South Range 8 E, Gila & Salt River Meridian, Silverbell mine Mining District, County of Pima, State of Arizona.

9. The type of location monument is A 2"X2"X5' WOOD POST
The types of corner end monuments are 2"X2"X5' WOOD POSTS

10. The location of the claim with reference to a natural object or permanent monument is:
The SOUTHEAST CORNER of the claim is located 4721 feet South and 8198 feet East from the North 1/4 of Section 9, T.12S., R.8 E., G&SRM.

11. Dated: 3/23/07 Agent: [Signature]

Darling Environmental & Surveying, Ltd.
1650 N Kolb Road; Suite 136
Tucson, AZ 85715

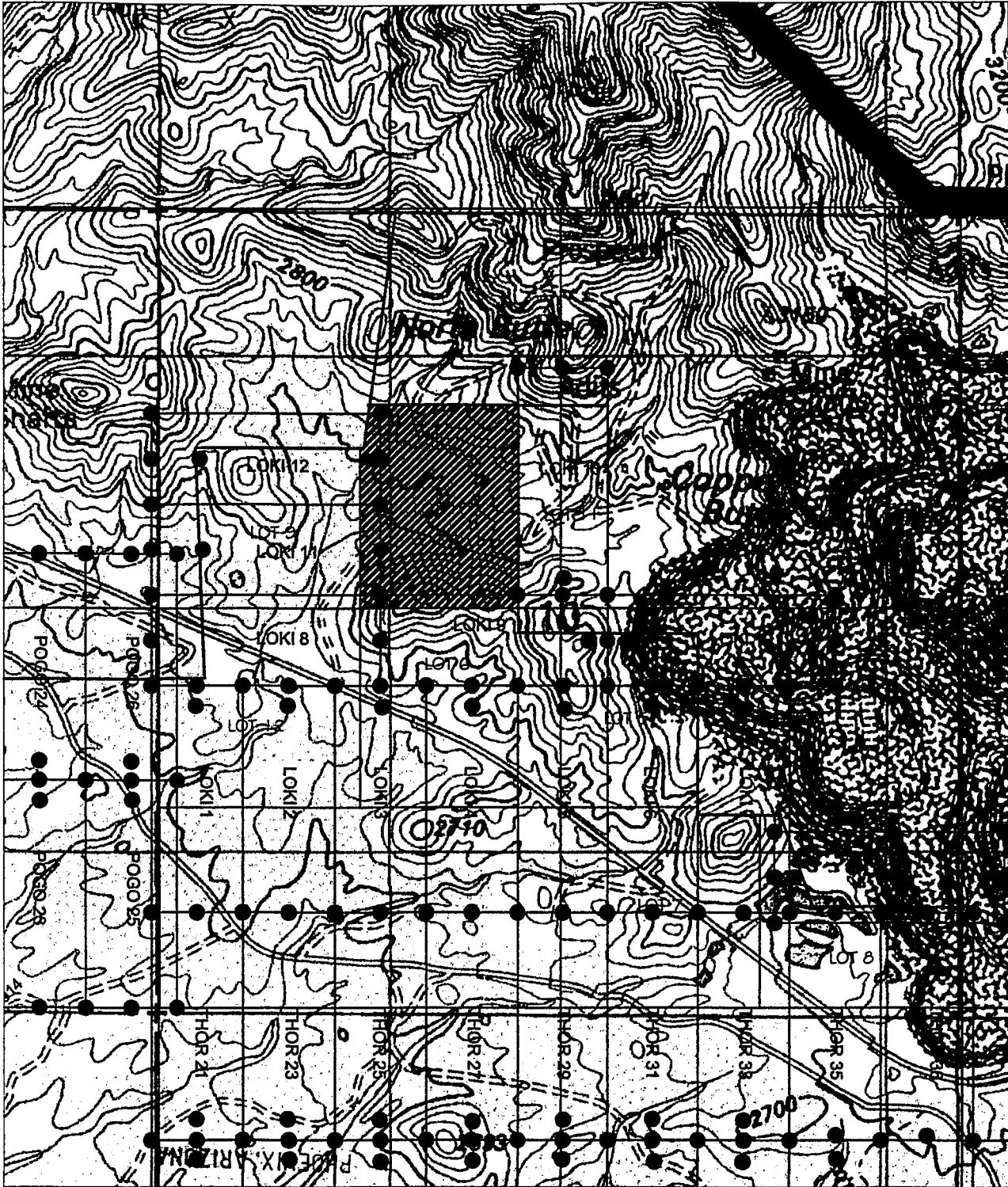
PHOENIX, ARIZONA

2007 MAY - 2 A 10: 52

RECEIVED
B.L.M. AZ STATE OFFICE

AMC 382287



CLAIM MAP



AND 382287

2007 MAY - 2 A 10: 52

RECEIVED
 PIMA COUNTY OFFICE LAS
 SET 23/10/2007

PREPARED FOR:		 DARLING ENVIRONMENTAL & SURVEYING, LTD. 1650 N. KOLB RD. SUITE 136 - TUCSON, AZ 85715 PH (520)298-2725 - FAX (520)298-2767	
ASARCO & SILVERBELL, LLC			
CLAIM MAP FOR LOKI CLAIMS LOCATED IN SEC. 10, T12S, R8E, G&SRM, SILVERBELL MINE MINING DISTRICT, PIMA COUNTY, ARIZONA		Scale: 1" = 1000'	REVISION
		DRAWING No. SILVERBELL.dwg	

Input Parameters for Geographic Report with Land

System Id = CR

Admin State = AZ

Geo State = AZ

Casetype Begins With 16, 18, 20, 21, 22, 23, 24, 25, 26, 27, 28, 29, 31, 32, 35, 36, 38, 39, 8370, 85, 92

Case Disp Txt = AUTHORIZED, PENDING

Mer Twp Rng =

Section =

Mtrs = 14 0120S 0080E 009, 14 0120S 0080E 010, 14 0120S 0080E 012, 14 0120S 0080E 013, 14 0120S 0080E 014, 14 0120S 0080E 015

Commodity =

Commodity Txt =

Pending Org =

Pend Org Decode =

Total Rows Returned: 3

RUN TIME: 06:40 AM

UNITED STATES DEPARTMENT OF INTERIOR
BUREAU OF LAND MANAGEMENT
GEOGRAPHIC REPORT WITH LAND
Sorted by Serial Number

RUN DATE: 05/14/2007
Page 1 of 1

Serial Number: AZA 025355FD
Total Case Acres: 3,804.540

<u>Casetype</u>	<u>Case Disp</u>	14	0120S	0080E	<u>Sect</u>	<u>Sur Typ</u>	<u>Sur Num</u>	<u>Suff</u>	<u>Subdivision</u>	<u>Act Pend</u>
220100	AUTHORIZED				010	LOTS			13,14;	
					014				3;	
					015				5;	

Input Parameters for Geographic Report with Land

System Id = CR

Admin State = AZ

Geo State = AZ

Casetype Begins With 16, 18, 20, 21, 22, 23, 24, 25, 26, 27, 28, 29, 31, 32, 35, 36, 38, 39, 8370, 85, 92

Case Disp Txt = AUTHORIZED, PENDING

Mer Twp Rng =

Section =

Mtrs = 14 0120S 0080E 004, 14 0120S 0080E 005, 14 0120S 0080E 008, 14 0120S 0080E 011, 14 0120S 0090E 007, 14 0120S 0090E 018

Commodity =

Commodity Txt =

Pending Org =

Pend Org Decode =

Total Rows Returned: 5

RUN TIME: 02:11 PM

UNITED STATES DEPARTMENT OF INTERIOR
BUREAU OF LAND MANAGEMENT
GEOGRAPHIC REPORT WITH LAND
Sorted by Serial Number

RUN DATE: 05/14/2007
Page 1 of 1

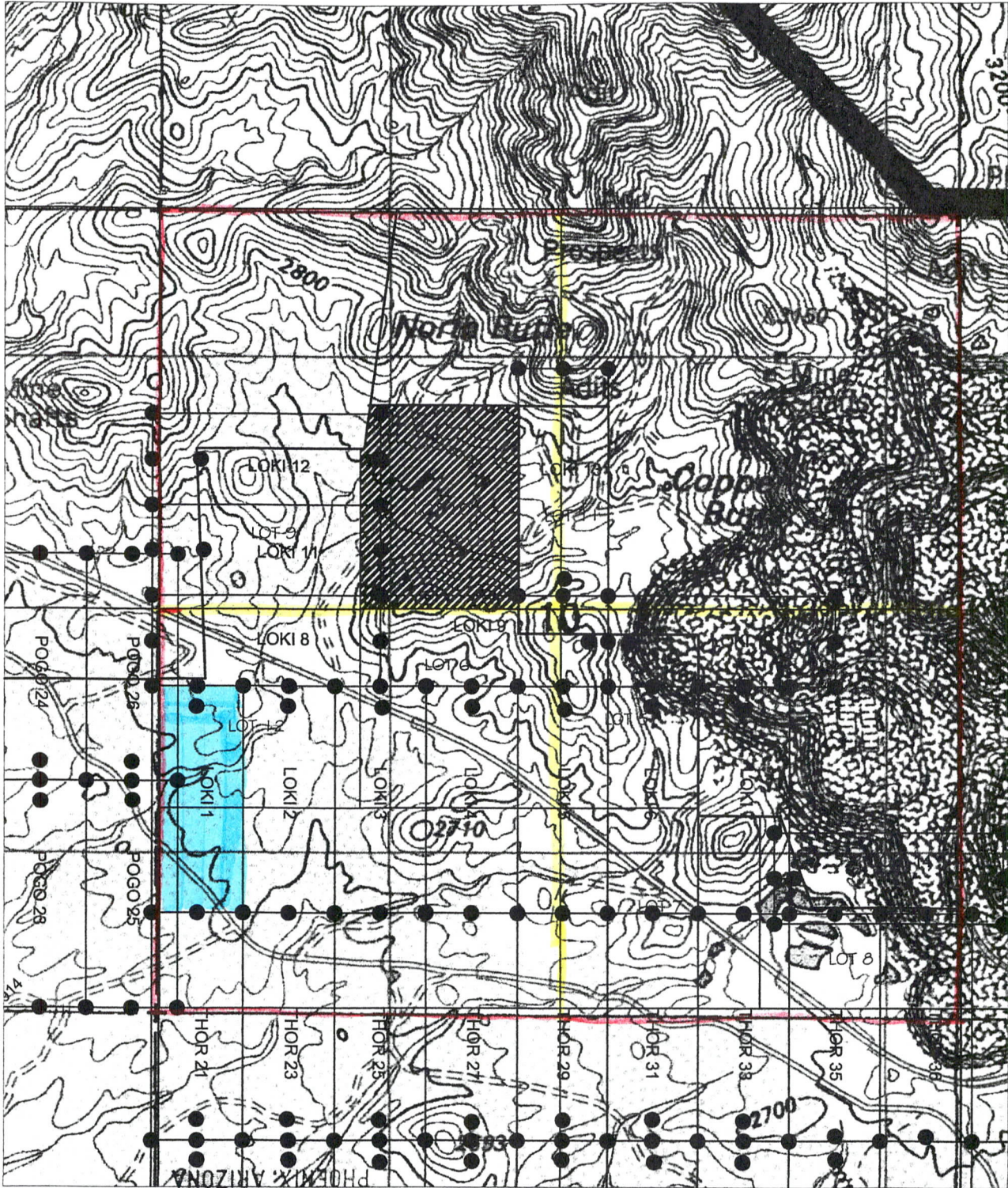
Serial Number: AZA 025355FD
Total Case Acres: 3,804.540

<u>Casetype</u>	<u>Case Disp</u>	14	0120S	0080E	<u>Sect</u>	<u>Sur Typ</u>	<u>Sur Num</u>	<u>Suff</u>	<u>Subdivision</u>	<u>Act Pend</u>
220100	AUTHORIZED				004	LOTS			13-23;	
					005	ALIQ			SW,W2SE;	
						LOTS		1	4-7,14-20;	

Serial Number: AZA 031290
Total Case Acres: 128,917.000



<u>Casetype</u>	<u>Case Disp</u>	14	0120S	0090E	<u>Sect</u>	<u>Sur Typ</u>	<u>Sur Num</u>	<u>Suff</u>	<u>Subdivision</u>	<u>Act Pend</u>
231113	AUTHORIZED				007	ALIQ			E2,E2W2;	
						LOTS			1-4;	

CLAIM MAP

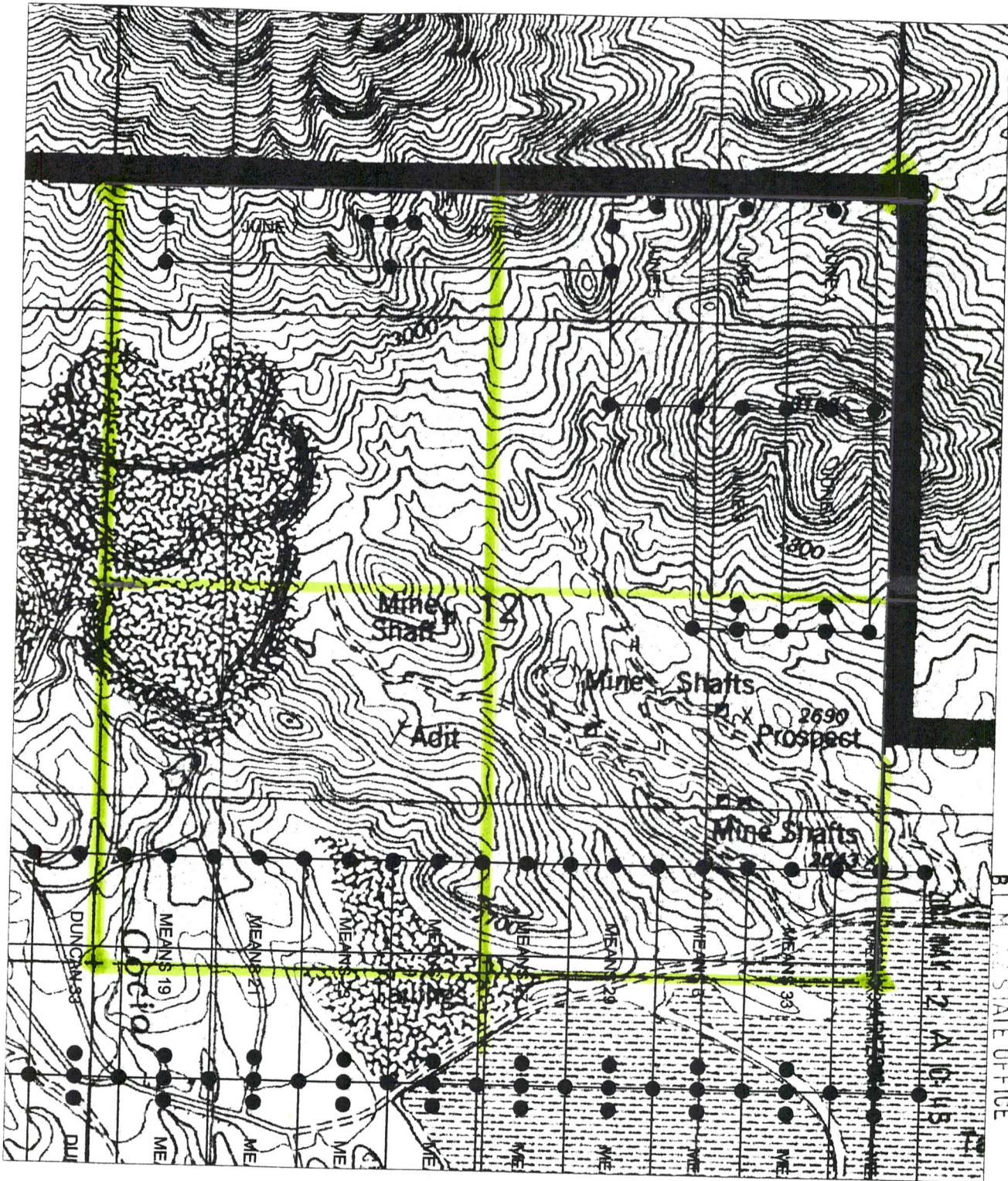


AMD 382214

RECEIVED
 B.L.M. AZ STATE OFFICE
 TSDP DDDW 5' X 2' X 2' SET
 2007 MAY - 2 A 10: 51

PREPARED FOR: ASARCO & SILVERBELL, LLC		 DARLING ENVIRONMENTAL & SURVEYING, LTD. 1650 N. KOHL RD. SUITE 136 - TUCSON, AZ 85715 PH (520)298-2725 - FAX (520)298-2767	
CLAIM MAP FOR LOKI CLAIMS LOCATED IN SEC. 10, T12S, R8E, G&SRM, SILVERBELL MINE MINING DISTRICT, PIMA COUNTY, ARIZONA		Scale: 1" = 1000'	REVISION
DRAWING No. SILVERBELL.dwg			

CLAIM MAP



RECEIVED
PIMA COUNTY STATE OFFICE

AMC 382231

○ SET 2" X 2" X 5' WOOD POST

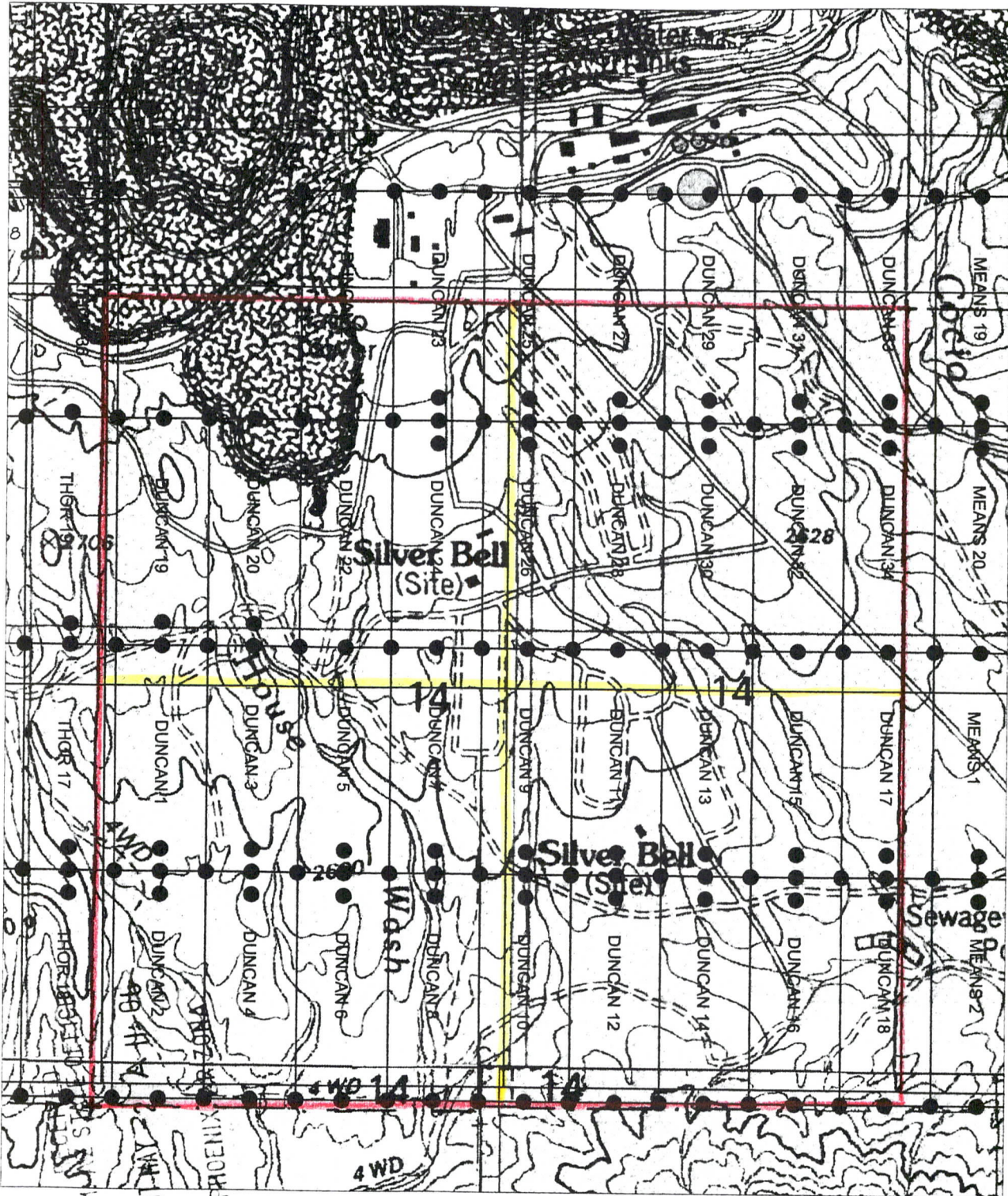
PREPARED FOR:
ASARCO & SILVERBELL, LLC

CLAIM MAP FOR JUNE CLAIMS
LOCATED IN SEC. 12, T12S,
R8E, G&SRM, SILVERBELL
MINE MINING DISTRICT, PIMA
COUNTY, ARIZONA

DARLING
ENVIRONMENTAL & SURVEYING, LTD.
1650 N. KOLB RD. SUITE 136 - TUCSON, AZ 85715
PH (520)298-2725 - FAX (520)298-2767

Scale: 1" = 1000'	REVISION
DRAWING No. SILVERBELL.dwg	

CLAIM MAP



AMC 382197

○ SET 2' X 2' X 5' WOOD POST

PREPARED FOR:
 ASARCO & SILVERBELL, LLC

CLAIM MAP FOR DUNCAN CLAIMS LOCATED IN SEC. 14, T12S, R8E, G&SRM, SILVERBELL MINE MINING DISTRICT, PIMA COUNTY, ARIZONA

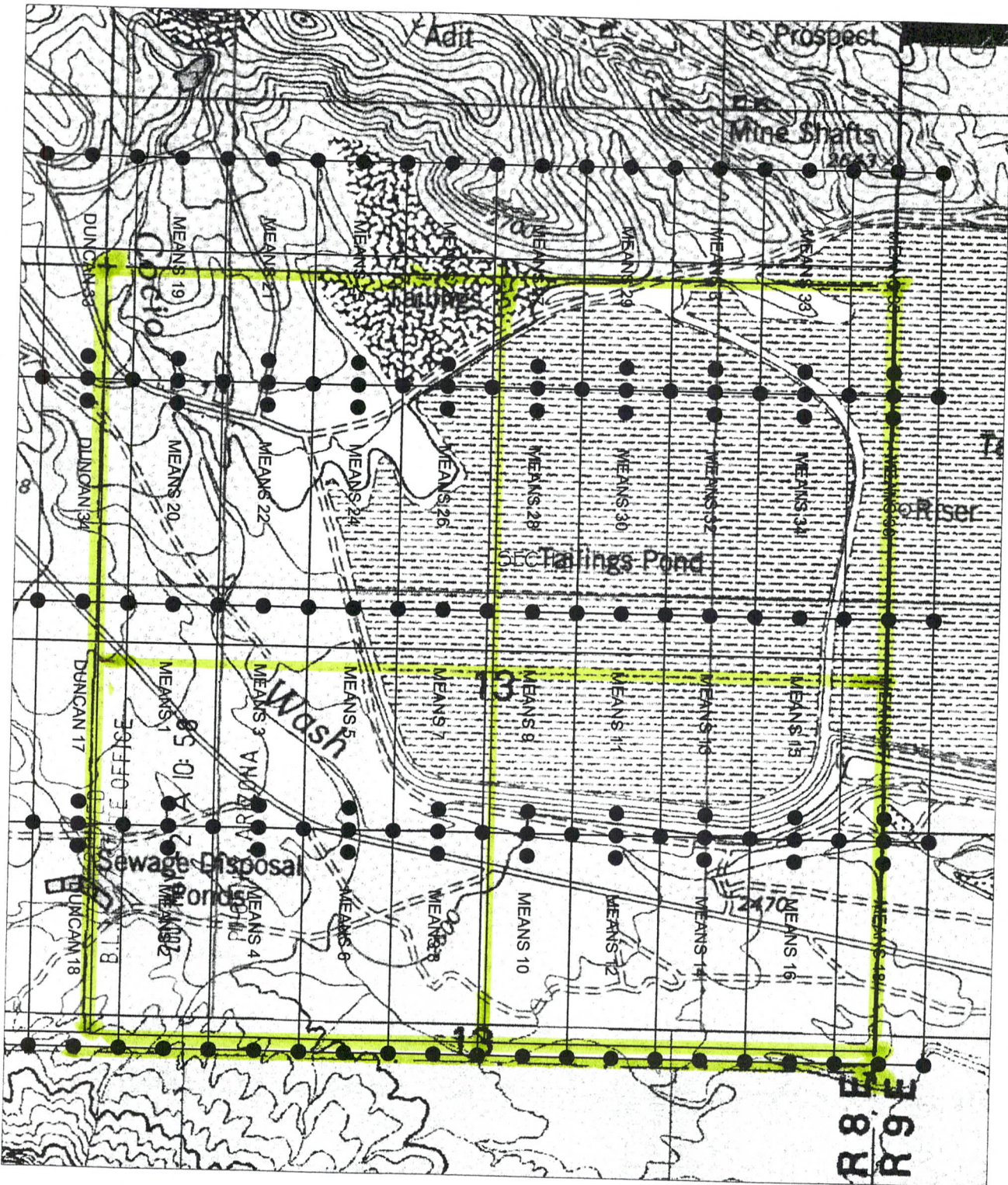
DARLING
 ENVIRONMENTAL & SURVEYING, LTD.
 1650 N. KOLB RD. SUITE 136 - TUCSON, AZ 85715
 PH (520)298-2725 - FAX (520)298-2767

Scale: 1" = 1000'

DRAWING No.
 SILVERBELL.dwg

REVISION

CLAIM MAP



AMC 382161

○ SET 2" X 2" X 5' WOOD POST

PREPARED FOR:

ASARCO & SILVERBELL, LLC

CLAIM MAP FOR MEANS CLAIMS LOCATED IN SEC. 13, T12S, R8E, G&SRM, SILVERBELL MINE MINING DISTRICT, PIMA COUNTY, ARIZONA

DARLING

ENVIRONMENTAL & SURVEYING, LTD.
1650 N. KOLB RD. SUITE 136 - TUCSON, AZ 85715
PH (520)298-2725 - FAX (520)298-2767

Scale: 1" = 1000'

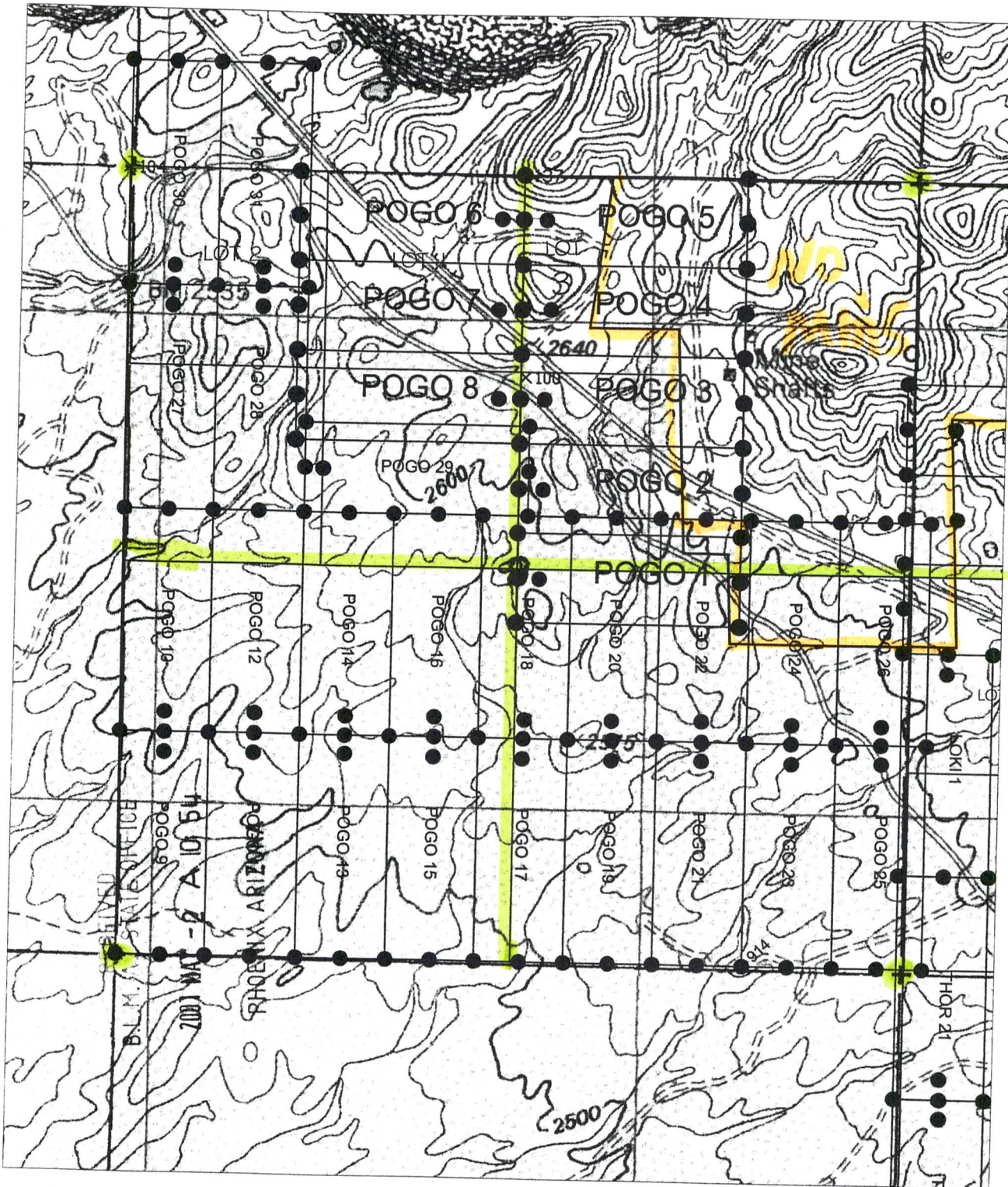
DRAWING No.

SILVERBELL.dwg

REVISION




CLAIM MAP



AMC 382130

● SET 2" X 2" X 5' WOOD POST

PREPARED FOR: ASARCO & SILVERBELL, LLC		 ENVIRONMENTAL & SURVEYING, LTD. 1650 N. KOLB RD. SUITE 136 - TUCSON, AZ 85715 PH (520)298-2725 · FAX (520)298-2767	
CLAIM MAP FOR POGO CLAIMS LOCATED IN SEC. 9, T12S, R8E, G&SRM, SILVERBELL MINE MINING DISTRICT, PIMA COUNTY, ARIZONA		Scale: 1" = 1000'	REVISION
		DRAWING No. SILVERBELL.dwg	